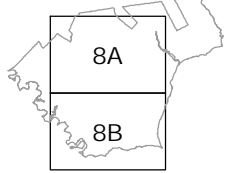
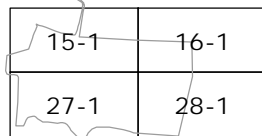


Insert Sheets

Captains Cove

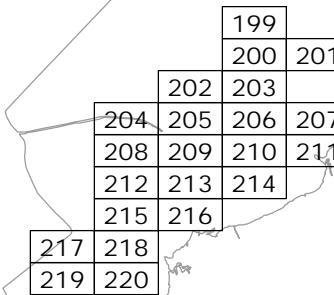


Trails End

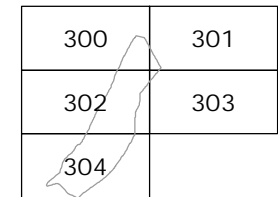


154-A

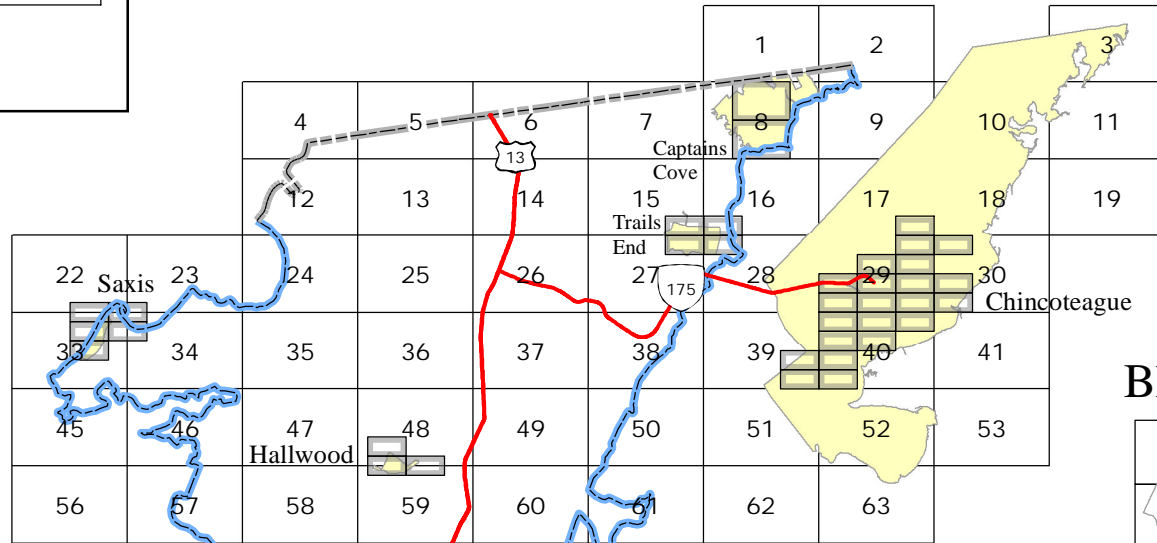
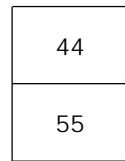
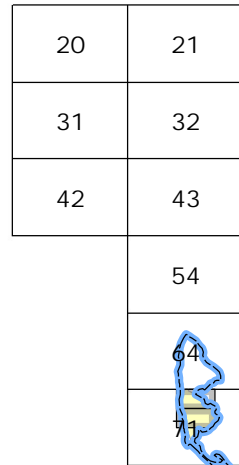
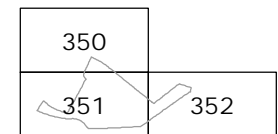
Chincoteague



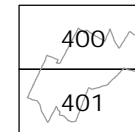
Saxis



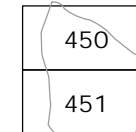
Hallwood



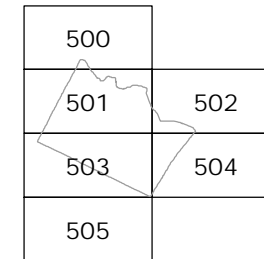
Bloxom



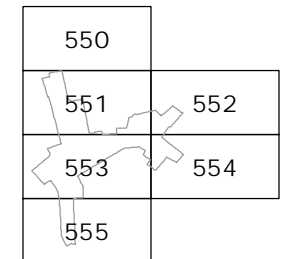
Tangier



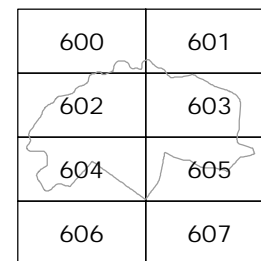
Parksley



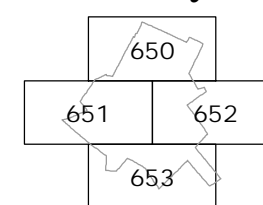
Accomac



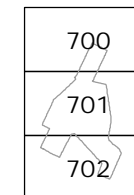
Onancock



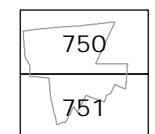
Onley



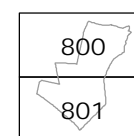
Melfa



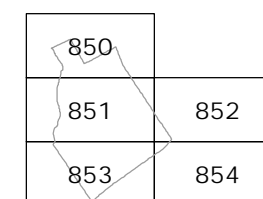
Keller



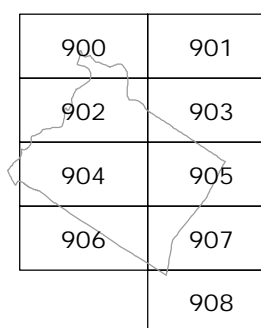
Wachapreague



Painter



Belle Haven




















ACCOMACK COUNTY VIRGINIA

PREPARED FOR
E 9-1-1 RURAL ADDRESSING

RESPONSE BOOK INSTRUCTIONS ACCOMACK COUNTY VIRGINIA

MAP SHEET SYMBOLS

	Road
	Culdesac
	Driveway
	Railroad
	Airstrip
	US Highway
	Virginia Primary Route
	Virginia Secondary Route
	Address
	Building
	Hydrant
	Pay Phone
	Tower
	Utility Line
	Water
	County Boundary
	Town Boundary

RESPONSE BOOK DESIGN

Each page in this book is numbered and outlined on the County Map on the cover sheet page. The sides of each page are oriented with NORTH/SOUTH and the top and bottom of each page are oriented EAST/WEST. Each side of the page is labeled with letters and the top of each page has been labeled with numbers. Using these letters and numbers (A1, B2, C4, etc.) you will be able to locate features in each approximate 1/4 square mile.

HOW TO LOCATE THE MAP SHEET PAGE FOR A KNOWN ADDRESS

EXAMPLE: 24420 LANKFORD HWY

Using the ROAD NAME ROSTER, which lists all road name alphabetically, route number, map page and address range (low - high) that falls on that particular map sheet page.

Pick the address range that includes the address in question and that entry in the ROAD NAME ROSTER will show, which map page that address appears on.

In the example 24420 falls in the range for the entry:

Name	Route	Low	High	Map
LANKFORD HWY	20	24000	24784	104


The address 24420 LANKFORD HWY is on map sheet page 104.

HOW TO LOCATE A KNOWN ADDRESS USING THE SECTION

EXAMPLE: 47 B2

47 = MAP SHEET PAGE NUMBER
 B2 = ALPHA NUMERICAL GRID REFERENCE
 (top and sides of map sheet page)

RURAL ADDRESSING GRID ACCOMACK COUNTY, VIRGINIA



EAST/WEST ROAD ADDRESSES
INCREASE IN AN EASTERLY DIRECTION

Accomack County, VA - Road Name Roster

Name	Route	Low	High	Map	Name	Route	Low	High	Map	Name	Route	Low	High	Map	Name	Route	Low	High	Map	Name	Route	Low	High	Map					
SCOTTS LN		6378	6441	29	SHELL DR		5214	5248	29	SOUTH ST		1	6	103	TACK CT		38019	38036	8	TOWNSEND LN		10000	10022	49	WACHAPREAGUE RD		21000	21519	124
SEA BASS DR		2383	2475	39	SHELL RD		27140	27185	109	SOUTHSIDE RD		21352	21559	88	TALL PINES DR		24070	24121	102	TRAILS END DR		5166	5607	15	WACHAPREAGUE RD		22000	22266	124
SEA BASS DR		5000	5026	15	SHELLEY COVE LN		4505	4580	17	SOUTHSIDE RD		22000	22538	95	TALL PINES LN		8062	8257	35	TRAILS END DR		5608	5725	27	WAGNER LN		6190	6259	29
SEA BASS DR		5026	5098	16	SHELLEY FARM		34017	34374	136	SOUTHWIND LN		32035	32133	37	TARKILL RD		14005	14510	107	TRIDENT CT		37305	37334	8	WALKER FARM LN		24328	24369	67
SEA BIRD DR		8231	8295	39	SHEPHERDS PLAIN DR		14030	14427	121	SOUTHWIND RD		9274	9471	37	TARKILL RD		15000	15096	108	TRINITY CT		27264	27285	77	WALKER LN		14272	14340	114
SEA BREEZE DR		8166	8285	39	SHEPPARD DR		11358	11593	135	SPADY LN		1	10	103	TARR LN		7140	7256	40	TRINITY LN		14165	14197	121	WALLACE LN		19138	19232	85
SEA BREEZE DR		8286	8294	40	SHEPPARD DR		12000	12085	136	SPANIARD LN		4291	4325	71	TARR ST		6001	6051	29	TROWER RD		20538	20718	130	WALLACE LN		35463	35508	138
SEA BREEZE DR		26146	26412	111	SHERWOOD DR		28226	28388	68	SPAR CT		37295	37312	8	TASLEY RD		23326	23458	97	TROWER RD		21000	21527	131	WALLACE LN		35508	35509	146
SEA GULL DR		8149	8251	39	SHERWOOD ST		19208	19232	84	SPINNAKER ST		2148	2445	8	TASLEY RD		24000	24428	104	TULL CIR		7050	7260	27	WALLACE RD		4332	4429	71
SEA GULL DR		8252	8295	40	SHERYL LN		13038	13074	59	SPRUCE ST		19206	19276	116	TAXIWAY BLVD		7249	7280	27	TULL ST		7050	7156	27	WALLOPS DR		6000	6040	15
SEA HAWK LN		14387	14425	107	SHIELDS BRIDGE RD		12331	12479	128	SPURLEY LN		19205	19292	84	TAYLOR CREEK DR		14396	14534	114	TULLS MILLPOND RD		2355	2534	6	WALLOPS DR		6041	6533	27
SEA HORSE RD		37023	37066	8	SHIELDS BRIDGE RD		12480	12589	136	SQUID CIR		36438	36468	8	TAYLOR CREEK DR		15000	15149	115	TULLS MILLPOND RD		3000	3126	6	WALLOPS ISLAND RD		31453	31513	60
SEA MIST CT		36000	36020	28	SHIELDS BRIDGE RD		13000	13995	136	ST. GEORGES CIR		15369	15432	122	TAYLOR CREEK DR		15150	15234	114	TUMBLEWEED DR		22156	22198	96	WALLOPS ISLAND RD		32000	32356	60
SEA MIST DR		2368	2411	39	SHIELDS BRIDGE RD		14000	14621	136	STANFORD ALLEN LN		22270	22354	110	TAYLOR DR		11323	11431	50	TUNNELS MILL RD		5026	5629	13	WALLOPS MILL POND RD		7358	7584	27
SEA PASSAGE WAY		19370	19535	146	SHIELDS BRIDGE RD		14622	14662	137	STAR FISH CT		35000	35030	15	TAYLOR FARM RD		32139	32572	49	TUNNELS MILL RD		6000	6081	25	WALLOPS NECK RD		8291	8369	38
SEA SHELL CT		3600	3622	16	SHIELDS BRIDGE RD		15011	15133	137	STARBOARD ST		3237	3417	8	TAYLOR FARM RD		33000	33244	50	TURKEY RUN RD		26446	26515	58	WALNUT CT		35000	35017	27
SEA SHELL DR		8128	8205	39	SHIELDS LN		4395	4419	40	STARFISH CT		16143	16261	145	TAYLOR LN		17172	17268	88	TURKEY RUN RD		27000	27576	59	WALSTON PLACE DR		23318	23510	98
SEA SHELL DR		8206	8283	40	SHIELDS LN		31211	31255	124	STARLING CREEK RD		9060	9263	33	TAYLOR LN		20191	20219	103	TURKEY RUN RD		28000	28126	59	WALT LN		17212	17233	77
SEA SHORE DR		2482	2500	39	SHIP CT		37108	37117	8	STASIO LN		8038	8064	40	TAYLOR LN		23148	23176	75	TURKEY RUN RD		28127	28554	68	WALTER ST		35434	35514	138
SEA SHORE DR		3000	3124	40	SHIRLEY CIR		22122	22262	98	STATE LINE RD		36462	36500	1	TAYLOR RD		21309	21629	104	TURKEY RUN RD		29000	29165	68	WALTER ST		35515	35538	146
SEA SPRAY DR		8184	8239	40	SHOP CIR		41264	41366	154	STATE LINE RD		37000	37504	1	TAYLOR RD		21996	22090	104	TURLINGTON LN		7280	7326	40	WANDA JANE LN		23022	23075	97
SEA WINDS CT		37335	37406	8	SHORE DR		14211	14309	107	STATE LINE RD		38000	38528	1	TAYLOR ST		6065	6301	29	TURLINGTON LN		28874	29007	117	WANDER LN		8426	8536	37
SEAGULL DR		41071	41224	154	SHORE DR		14456	14503	114	STATE LINE RD		38529	38564	8	TAYLOR ST		12019	12118	59	TURNER LN		12054	12203	136	WANDERERS PORT LN		16420	16499	95
SEAGULL LN		24342	24499	118	SHORE PKWY		25019	25115	103	STATE LINE RD		39000	39032	9	TAYLOR ST		33036	33070	27	TURNER ST		1	16	103	WANDERERS PORT LN		17000	17032	95
SEAHORSE CT		36493	36526	145	SHOREMAIN DR		25415	25649	67	STATE LINE RD		18270	18602	85	TEACKLE RD		9355	9517	127	TURNER ST		15126	15229	145	WAPLES ST		1	10	103
SEAHORSE DR		8168	8224	40	SHOREMAIN DR		26050	26376	67	STERLING LN		31498	31502	121	TEACKLE RD		10000	10587	127	TURNER ST		19121	19169	85	WAREHOUSE RD		16115	16440	115
SEASIDE AVE		18464	18517	85	SHORT ST		1364	1386	2	STERLING LN		32000	32226	128	TEACKLE RD		11000	11090	127	TURLEY DR		5060	5155	29	WARREN ST		5436	5512	29
SEASIDE AVE		19000	19046	85	SHORT ST		36200	36241	145	STERN CT		37115	37156	8	TEAL CT		35200	35215	15	TWIN JOHN LN		4405	4420	71	WARREN ST		5513	5540	30
SEASIDE AVE		28000	28035	48	SHORTY DR		28130	28183	59	STILL POND LN		14000	14079	136	TEAL LN		6278	6410	29	TYLER DR		29105	29370	25	WARRINGTON DR		25116	25173	103
SEASIDE CIR		18447	18900	86	SIGN POST RD		31177	31503	6	STOCKTON AVE		1348	1418	1	TEMPERANCEVILLE RD		30142	30261	49	TYLER LN		24405	24520	98	WARRIOR DR		20238	20400	109
SEASIDE CIR		19000	19172	86	SIGN POST RD		32000	32518	6	STOCKTON AVE		1419	1542	2	TEMPERANCEVILLE RD		30301	30525	49	TYPHOON CT		37455	37473	8	WARWICK DR		20033	20073	146
SEASIDE CT		25267	25322	105	SIGN POST RD		33000	33636	7	STONE HOUSE RD		21404	21541	110	TEMPERANCEVILLE RD		31000	31526	49	U					WASHINGTON ST		20410	20500	103
SEASIDE PARK		27035	27126	92	SIGN POST RD		34000	34547	7	STONE HOUSE RD		22000	22710	110	TEMPERANCEVILLE RD		32000	32211	49	UNAMED		1	10	103	WASHINGTON ST		21000	21108	104
SEASIDE RD		29111	29690	117	SIGN POST RD		35000	35083	7	STONE HOUSE RD		23000	23373	110	TERMINAL DR		28002	28581	116	UNDERHILL POINT RD		26368	26588	107	WASHINGTON ST		29025	29081	116
SEASIDE RD		29691	29999	116	SIGNAL CT		2327	2348	8	STONE HOUSE RD		32429	32618	26	TERMINAL DR		29000	29015	116	UNDERHILL POINT RD		27000	27150	107	WATER ST		24083	24150	104
SEASIDE RD		30000	30556	123	SILVER SAILS LNDG		7064	7158	40	STONE CREEK RD		33000	33069	27	TERMITE LN		6163	6188	29	UNDERWAY RD		37476	37516	8	WATERFIELD LN		33096	33303	38
SEASIDE RD		31000	31540	123	SILVERSIDE CT		36000	36020	16	STRAND LN		22474	22535	97	TERRAPIN STATION DR		14193	14396	136	UNDERWAY RD		38000	38048	8	WATERFIELD ST		15130	15330	122
SEASIDE RD		32000	32609	130	SILVERSIDE DR		5000	5014	15	STRAND LN		23000	23032	97	TEXACO TOWN RD		26204	26263	110	UNNAMED		20475	20506	103	WATERS EDGE		6361	6403	29
SEASIDE RD		33000	33582	130	SILVERSIDE DR		5014	5141	16	STRAWBERRY LN		8381	8458	37	TEXACO TOWN RD		26264	26653	109	UNNAMED		20507	20524	104	WATERSIDE DR		26273	26373	102
SEASIDE RD		34000	34573	138	SILVERTHORNE RD		2112	2541	7	STUMP TOWN RD		8260	8505	35	TEXACO TOWN RD		27000	27383	109	UNNAMED ROAD 1-103		23389	23502	96	WATSON ST		1	25	103
SEASIDE RD		35000	35266	138	SIMPKINS LN		23340	23380	98	STUMP TOWN RD		9000	9201	35	THE SYCAMORES		14440	14508	114	UNNAMED ROAD 1-103		24000	24023	103	WATTS BAY DR		33351	33622	38
SEASIDE RD		35267	35615	137	SIMPSON LN		29120	29221	115	STUMPY LN		26381	26473	109	THE SYCAMORES		15000	15071	115	UPAYA BLVD		17362	17620	77	WATTS BAY DR		34000	34199	38
SEASIDE RD		36000	36721	145	SISCO CT		15957	16007	129	STURGIS LN		5180	5207	29	THICKET CREEK LN		24147	24319	102	UPSHUR LN		25104	25208	91	WATTS BAY LN		8423	8483	38
SEASIDE RD		37000	37159	145	SISCO DR		15440	15486	129	STURGIS ST		1	30	103	THICKET POINT LN		24225	24311	101	UPSHURS NECK RD		35367	35598	138	WAYNE DR		25310	25340	67
SEAVIEW ST		3166	3327	8	SISCO TOWN RD		15480	15500	129	SUGARHILL LN		8373	8511	34	THIRD AVE		4485	4509	29	UPSHURS NECK RD		36000	36542	146	WAYNE RD		7024	7203	40
SEAVIEW ST		25323	25502	111	SISCO TOWN RD		16000	16554	129	SUNNYSIDE DR		20153	20293	116	THIRD ST		27405	27465	77	UPSHURS NECK RD		37000	37596	146	WAYNES DR		8074	8172	33
SEAVIEW ST		26000	26123	111	SIXTH ST		27493	27501	77	SUNNYSIDE DR		20294	20312	109	THOMAS CIR		7065	7202	40	UPSHURS NECK RD		38000	38577	151	WAYSIDE DR		16438	16504	129
SEAVIEW ST		26124	26175	105	SIXTH ST		28000	28045	77	SUNNYWOOD DR		4022	4219	40	THOMAS LN		9457	9502	37	UPSHURS NECK RD		39000	39487	151	WAYSIDE DR		17000	17153	129
SEAWEEP DR		8184	8314	39	SKEETER LN		200	225	38	SUNRAY CT		36000	36020	28	THOMAS RD		4414	4442	71	UPSHURS NECK RD		39488	39636	150	WEBBS LN		4391	4447	15
SECOND AVE		4470	4495	29	SKEETER LN		300	340	38	SUNRIPE CIR		32017	32085	129	THOMPSON DR		21090	21180	139	UPSHURS NECK RD		40000	40631	154	WELBOURNE DR		3586	3606	

Accomack County, VA - Road Name Roster

Name	Route	Low	High	Map
WHITE TAIL RD		27230	27290	110
WHITE TAIL RD		27291	27468	109
WHITES NECK RD		26499	26500	85
WHITES NECK RD		27000	27645	86
WHITES NECK RD		28000	28060	86
WHITES NECK RD		28061	28601	92
WHITES RD		8322	8476	34
WHITES XING		26150	26357	47
WHITES XING		26358	27041	58
WHITES XING		27042	27469	59
WILD PONY CT		5173	5209	29
WILDCAT LN		4865	4883	17
WILDCAT LN		4884	4951	18
WILDCAT LN		4952	4996	17
WILDCAT LN		5000	5135	18
WILL FISHER RD		28252	28296	48
WILL FISHER RD		28297	28543	36
WILLARD'S LN		4391	4416	71
WILLET ST		19157	19243	84
WILLIAM ST		27191	27224	77
WILLIAMS DR		26411	26479	85
WILLIAMS LN		4406	4467	40
WILLIAMS ST		29255	29300	68
WILLIAMS/WHEATLEY RD		4410	4433	71
WILLIS ST		22073	22402	124
WILLIS ST		24057	24110	85
WILLOW COURT LN		7005	7088	40
WILLOW CT		35000	35013	27
WILLOW DR		6000	6263	27
WILLOW ST		3311	3466	40
WILLOW ST		3466	3467	
WILLOW ST		3467	3797	29
WILLOWDALE DR		18115	18413	138
WILMA DR		20219	20249	91
WILSON AVE		18216	18510	85
WILSON LN		4473	4551	40
WINDER LN		5154	5203	29
WINDFALL DR		15382	15575	108
WINDINGDALE DR		35263	35587	136
WINDSOR RD		13130	13227	59
WINGAPO LN		29137	29288	114
WINTERVILLE RD		12234	12542	58
WINTERVILLE RD		13000	13572	58
WINTERVILLE RD		14000	14598	67
WINTERVILLE RD		14632	14682	67
WINTERVILLE RD		15000	15558	67
WISCO ONE RD		33011	33050	27
WISE CT		23310	23355	97
WISE ST		17286	17333	88
WISES POINT LN		21179	21407	88
WISHARTS POINT RD		32258	32559	49
WISHARTS POINT RD		33000	33411	50
WITHAMS LN		6494	6568	25
WITHAMS RD		26437	26501	24
WITHAMS RD		27000	27750	25
WITHAMS RD		28000	28512	25
WITHAMS RD		29000	29525	25
WITHAMS RD		30000	30214	26
WITHAMS ST		6030	6075	25
WOLFRIDGE LN		4457	4501	15
WOLFRIDGE LN		5000	5086	15
WOLFRIDGE LN		5087	5131	16
WONNEY REW RD		22285	22548	84
WONNEY REW RD		23000	23170	84
WOOD THRUSH CT		35000	35022	27
WOODLAND AVE		18282	18426	85
WOODLAND AVE		28324	28463	116
WOODLAND DR		5215	5236	29
WOODLAND DR		5244	5526	29
WOODLAND DR		25041	25149	103
WOODLAND PARK AVE		25117	25141	91
WOODLAND PARK AVE		25142	25345	98
WOODSFIELD DR		14193	14258	136
WOODY LN		5195	5214	29
WRIGHT RD		33227	33536	38
WRIGHT RD		34000	34269	38
Y				
YARDARM DR		2140	2381	8

Name	Route	Low	High	Map
YEO NECK RUN RD		28281	28491	115
YEOMAN CT		36460	36512	8
YORK CT		21380	21411	110
YOUNG LN		25127	25143	91
YOUNGS CREEK RD		22291	22557	75
YOUNGS CREEK RD		23000	23266	75
Z				
ZED AYERS LN		8056	8260	40

Town Areas of Accomack County, VA - Road Name Roster

Name	Route	Low	High	Map	Name	Route	Low	High	Map	Name	Route	Low	High	Map	Name	Route	Low	High	Map	Name	Route	Low	High	Map					
ACCOMAC					BLOXOM					CHINCOTEAGUE					G														
A					NORTHFIELD DR		35746	35804	136	CUTLASS CT		37042	37088	8	SALTY WAY		3186	3356	8	BULL FROG LN		8078	8091	40	G				
ACCOMAC RD		23010	23067	97	S					CUTTER CT		3101	3113	8	SCIMITAR WAY		3144	3365	8	BUNKER HILL RD		2030	2285	39	GALL ST		3402	3425	29
ALLEN TOWN RD		24054	24149	98	SHIELDS BRIDGE RD		14146	14621	136	DAVY JONES BLVD		37199	37522	8	SEA HORSE RD		37023	37066	8	BUNKER HILL RD		3000	3228	40	GEORGIES LN		5203	5236	29
B					SHIELDS BRIDGE RD		14622	14662	137	DAVY JONES BLVD		38000	38156	8	SEA WINDS CT		37335	37406	8	BUNTING RD		7032	7341	40	GOOSE LN		7438	7473	40
BACK ST		23280	23502	97	SHIELDS BRIDGE RD		15011	15133	137	DINGHY CT		3045	3065	8	SEAVIEW ST		3166	3327	8	BURGESS ST		6007	6062	29	GRACE ST		7285	7362	40
C					SHORT ST		36200	36241	145	DOCK CT		3215	3326	8	SEXTANT CT		3042	3103	8	BURTON AVE		6348	6407	29	GRAND BAY CT		4060	4109	40
CEDAR LN		23164	23206	98	T					DOLPHIN DR		37236	37304	8	SHANGHAI RD		37014	37024	8	C					GREEN GLADE CT		5210	5229	29
CHARLOTTE ST		24108	24168	98	TURNER ST		15126	15218	145	SHARK CT		37115	37150	8	SHIP CT		37108	37117	8	CAKEY LN		3235	3254	40	GRUMPYS LN		4138	4172	29
COLEY ST		24091	24152	98	W					SIGNAL CT		2327	2348	8	SIGNAL CT		2327	2348	8	CANAL LN		6415	6445	29	H				
COURTHOUSE AVE		23070	23328	97	WOODSFIELD DR		14193	14258	136	SKIPPER CT		2476	2498	8	SKIPPER CT		3000	3045	8	CAPTAINS LN		6320	6345	29	HALLIE WHEALTON SMITH DR		6050	6147	29
CROSS ST		23331	23389	97	A					SKIPPER CT		3000	3045	8	SKULL CT		1455	1475	1	CARPENTER LN		4328	4367	29	HANCOCK LN		6227	6295	29
D					ANNIS DR		26064	26089	67	SKULL CT		1455	1475	1	SKUTTLE CT		37741	37765	8	CARRIAGE DR		6384	6476	29	HARDIN LN		5074	5107	29
DECORMIS ST		23297	23326	104	B					SLOOP CT		2491	2500	8	SLOOP CT		2491	2500	8	CARTER LN		5154	5172	29	HARRIS LN		3110	3133	40
DRUMMONDTOWN RD		23364	23512	97	BACK ST		15105	15274	67	SLOOP CT		3001	3027	8	SMUGGLERS WAY		2198	2532	8	CATHELL ST		6343	6408	29	HERBIES LN		7357	7446	40
DRUMMONDTOWN RD		24000	24181	104	BAYSIDE DR		15125	15494	67	SPAR CT		37295	37312	8	SPAR CT		37295	37312	8	CEDAR DR		5262	5467	40	HIBISCUS CT		5407	5422	29
F					BETHEL CHURCH RD		15142	15259	67	SPINNAKER ST		2148	2445	8	STARBOARD ST		3237	3417	8	CHANDLER'S CRST		5041	5171	29	HIBISCUS DR		5250	5628	29
FRONT ST		23187	23546	97	BULL ST		15272	15374	67	SQUID CIR		36438	36468	8	STATE LINE RD		37061	37291	1	CHANNEL LN		4063	4110	40	HICKMAN LN		7363	7391	40
FRONT ST		23547	23675	98	C					STARBOARD ST		3237	3417	8	STATE LINE RD		37354	37504	1	CHESTER PARK DR		6261	6353	29	HIGHLAND PARK DR		6227	6419	29
FRONT ST		24000	24146	98	CIRCLE DR		26000	26164	67	STATE LINE RD		37061	37291	1	STATE LINE RD		37354	37504	1	CHESTNUT LN		7000	7014	29	HILL LN		6000	6039	29
J					G					STATE LINE RD		38000	38103	1	STATE LINE RD		38000	38103	1	CHESTNUT LN		7015	7080	40	HILLARY LN		4272	4314	29
JOYNES NECK RD		24129	24271	98	GUARDS SHORE RD		26145	26159	67	STATE LINE RD		38189	38361	1	STATE LINE RD		38189	38361	1	CHICKEN CITY RD		4327	4543	29	HOLLY CT		5391	5470	29
L					H					STERN CT		37115	37156	8	STATE LINE RD		38189	38361	1	CHICKEN CITY RD		5000	5205	29	HOLLY DR		6457	6515	29
LANKFORD HWY		23114	23193	97	HALL ST		15293	15438	67	TACK CT		38019	38036	8	STATE LINE RD		38189	38361	1	CHINCOTEAGUE RD		5756	6111	29	HOLLY RIDGE DR		7074	7206	40
LILLISTON AVE		23158	23298	97	HARPOON CT		3307	3337	8	TIDE CT		37312	37335	8	STATE LINE RD		38189	38361	1	CHINCOTEAGUE RD		39329	39416	29	HOOK DR		3354	3417	40
M					HELM CT		3001	3025	8	TILLER CT		38057	38073	8	STATE LINE RD		38189	38361	1	CHURCH ST		6216	6641	29	HOPKINS LN		6085	6114	29
MOCKINGBIRD LN		24017	24053	98	HINMAN ST		15173	15296	67	TRIDENT CT		37305	37334	8	STATE LINE RD		38189	38361	1	CHURCH ST		6641	6642	40	HORSESHOE DR		7068	7160	40
N					LIBERTY ST		26195	26242	67	TYPHOON CT		37455	37473	8	STATE LINE RD		38189	38361	1	CIRCLE DR		6206	6416	29	HOWARD DR		6417	6480	29
N TOWN RD		24094	24168	98	M					UNDERWAY RD		37476	37516	8	STATE LINE RD		38189	38361	1	CLAM SHELL LN		7244	7266	40	HUR LN		4132	4155	29
O					MARSHALL ST		26000	26084	67	UNDERWAY RD		38000	38048	8	STATE LINE RD		38189	38361	1	CLARK ST		6163	6350	29	I				
OLD MILL LN		23221	23312	98	MASON RD		25361	25378	67	UNDERWAY RD		38000	38048	8	STATE LINE RD		38189	38361	1	CLEVELAND ST		6249	6379	29	INLET VIEW DR		8238	8389	39
P					MASON RD		25384	25390	67	UNDERWAY RD		38000	38048	8	STATE LINE RD		38189	38361	1	CLEVELAND STREET EXT		6375	6440	29	J				
POPLAR ST		23260	23317	98	MEARS STATION RD		15112	15124	67	UNDERWAY RD		38000	38048	8	STATE LINE RD		38189	38361	1	COACHS LN		6462	6571	29	JANES LN		7168	7205	40
R					MITCHELL RD		26159	26327	67	UNDERWAY RD		38000	38048	8	STATE LINE RD		38189	38361	1	COLEYS LN		5147	5200	29	JESTER ST		6318	6436	29
ROSELAND DR		23311	23362	97	P					WHEELHOUSE RD		37116	37151	8	STATE LINE RD		38189	38361	1	COLLINS ST		6000	6028	29	JOHN S WHEALTON LN		7038	7174	40
S					PARKS ST		15287	15422	67	YARDARM DR		2140	2381	8	STATE LINE RD		38189	38361	1	COLONA ST		3249	3307	40	JOHNSON LN		5105	5135	29
SAND COVE RD		23311	23393	98	PRUITT ST		15286	15326	67	YEOMAN CT		36460	36512	8	STATE LINE RD		38189	38361	1	COMMUNITY DR		6090	6174	29	JONES LN		7268	7300	40
SCHOOL ST		23277	23353	97	S					CHINCOTEAGUE					STATE LINE RD		38189	38361	1	CONANT LN		6443	6484	29	JOSEPHINE LN		7000	7081	40
WISE CT		23310	23355	97	SHOREMAIN DR		25416	25649	67	A					STATE LINE RD		38189	38361	1	CORAL CT		5379	5418	29	JOSHUA LN		3162	3349	40
BELLE HAVEN					SHOREMAIN DR		26050	26375	67	ABELL LN		6182	6228	29	STATE LINE RD		38189	38361	1	CRANE LN		5454	5508	29	JUSTICE LN		6315	6364	29
B					CAPTAINS COVE					ABCOMAC ST		3469	3547	29	STATE LINE RD		38189	38361	1	CROPPER ST		6260	6389	29	K				
BELLE HAVEN RD		35260	35577	137	A					AMRIEN CIRCLE DR		5452	5637	29	STATE LINE RD		38189	38361	1	CURTIS MERRITT HARBOR RD		2232	2318	39	KATSETOS LN		4313	4344	29
BELLE HAVEN RD		35578	35625	145	AFT CT		3126	3206	8	ANDERTON AVE		4232	4339	29	STATE LINE RD		38189	38361	1	D					KINGFISHER LN		7304	7353	40
BELLE HAVEN RD		36000	36178	145	AMIDSHIP DR		3092	3261	8	ANDREWS LN		7345	7365	40	STATE LINE RD		38189	38361	1	DAISEY ST		6000	6032	29	KINGSBERRY KOURT		3309	3347	40
BYRDS MILL RD		35170	35378	136	ANCHOR CT		3344	3380	8	ANNAMESSEX LN		6379	6454	29	STATE LINE RD		38189	38361	1	DAVIS ST		6451	6525	29	KOERNER DR		5000	5047	29
E					B					ARBOR LN		6445	6482	29	STATE LINE RD		38189	38361	1	DAVIS ST		6526	6542	40	L				
EASTFIELD DR		14241	14329	136	BARRACUDA CT		37240	37308	8	ASSATEAGUE VIEW LN		7126	7157	40	STATE LINE RD		38189	38361	1	DAVIS ST		6546	6547	40	LAKEVIEW RD		5288	5314	29
F					BAYSIDE DR		37355	37550	8	B					STATE LINE RD		38189	38361	1	DAVIS ST		6547	6548	40	LEKITES DR		3236	3368	40
FERN SEEP LN		35110	35298	136	BEAM CT		37451	37463	8	BAILEYS LN		8089	8108	40	STATE LINE RD		38189	38361	1	DAVIS ST		6548	6549	40	LEO LN		8102	8120	40
FERN SEEP LN		35299	35363	137	BILLOW CT		37237	37257	8	BARRETT ST		4311	4338	29	STATE LINE RD		38189	38361	1	DAVIS ST		6549	6550	40	LEONARD LN		5978	5998	17
FERN SEEP LN		35364	35440	136	BLACKBEARD RD		3185	3509	8	BAY BREEZE		2330	2345	39	STATE LINE RD		38189	38361	1	DAVIS ST		6550	6551	40	LEONARD LN		5999	6501	18
H					BLACKJACK CT		37308	37364	8	BAY COLONY		5038	5086	29	STATE LINE RD		38189	38361	1	DAVIS ST		6551	6552	40	LEWIS ST		6000	6095	29
HOOD LN		35264	35750	136	BOUNTY CT		2251	2323	8	BAY EAST		2350	2375	39	STATE LINE RD		38189	38361	1	DAVIS ST		6552	6553	40	LIBBY LN		7153	7183	40
HORSESHOE LN		15207	15336	137	BRIGANTINE BLVD		1492	1524	1	BAY FRONT LN		8236	8297	39	STATE LINE RD		38189												

Town Areas of Accomack County, VA - Road Name Roster

Name	Route	Low	High	Map	Name	Route	Low	High	Map	Name	Route	Low	High	Map	Name	Route	Low	High	Map	Name	Route	Low	High	Map										
MARTIN LN		6111	6163	29	RICHARDSON ST		5119	5128	30	WILDCAT LN		4952	4996	17	P					F					C									
MASON DR		7107	7248	40	RIDGE RD		2388	2999	39	WILDCAT LN		5000	5135	18	PUNGOTEAGUE RD		18088	18106	123	FRANCES ST		1	3	103	CAROLINE AVE		25392	25541	104	CAROLINE AVE		25542	25551	110
MATHEWS LN		5227	5239	29	RIDGE RD		3000	3669	40	WILLIAMS LN		4406	4467	40	S					H					CHURCH RD		25498	25499	104	CHURCH ST		21018	21112	110
MCCLARY DR		5336	5382	29	RIDGE RD		4000	4325	40	WILLOW COURT LN		7005	7088	40	SECOND ST		18183	18242	123	HALL ST		1	25	103	CHURCH ST		21113	21172	104	CHURCH ST		21113	21172	104
MCGEE LN		7213	7290	40	RIDGE RD		4325	4429	29	WILLOW ST		3311	3466	40	MELFA					HARTMAN AVE		1	20	103	COASTAL BLVD		25117	25492	104	COASTAL BLVD		25492	25697	103
MEADOW DR		5244	5250	40	ROSEDALE DR		6475	6505	29	WILLOW ST		3467	3797	29	A					HILL ST		1	26	103	COASTAL BLVD		25698	25712	109	COLONIAL AVE		21012	21158	110
MEADOW DR		5252	5330	29	ROSEDALE DR		6506	6553	40	WILLOW LN		4473	4551	40	AIROPORT DR		19467	19468	116	HILL ST		33	49	103	COASTAL BLVD		25698	25712	109					
MEADOWVIEW CT		5244	5259	29	RUBY ST		4095	4126	40	WINDER LN		5154	5203	29	B					HILLCREST DR		1	4	103										
MEGAN DR		6642	6768	29	RUSSELL ST		4188	4215	29	WOODLAND DR		5215	5236	29	BELOTE ST		28478	28527	116	HOLLY ST		1	25	103										
MEMORIAL PARK DR		7305	7472	40	S					WOODLAND DR		5244	5526	29	BIRCH TREE LN		19218	19235	116	JACKSON ST		1	25	103										
MERRITT DR		5321	5368	29	SALT MARSH LN		4350	4487	17	WOODY LN		5195	5214	29	BULL ST		29076	29116	116	JACOB ST		160	173	103										
MERRITT LN		7445	7473	40	SALTY PONY LN		6347	6399	29	ZED AYERS LN		8056	8260	40	COUNCIL ST		19324	19349	116	JEFFERSON ST		1	12	103										
MIDWAY CT		4218	4241	29	SAVAGE ST		6004	6057	29	HALLWOOD					HATTON ST		28319	28380	116	JOHNSTON ST		1	38	103										
MIFLIN'S MARSH RD		5403	5524	29	SCHOOL ST		4148	4236	29	B					JACKSON ST		28486	28507	116	JOYNES ST		1	15	103										
MIRE POND ONE		8023	8104	40	SCOTTS LN		6378	6441	29	BETHEL CHURCH RD		12039	12092	59	JACKSON ST		29000	29019	116	JUSTIS ST		1	35	103										
MIRE POND TWO		8005	8048	40	SEA BASS DR		2383	2475	39	BLOOMTOWN RD		11325	11408	48	JACKSON ST		29000	29019	116	FIRST LN		21160	21183	104										
MISTY MEADOWS DR		5330	5453	29	SEA BIRD DR		8231	8295	39	BLOOMTOWN RD		11420	11433	48	JACKSON ST		29000	29019	116	FOREST RD		26020	26203	110										
MITCHELL LN		7457	7497	40	SEA BREEZE DR		8166	8285	39	BROUGHTON ST		11545	11558	48	L					FRONT ST		21028	21069	104										
MONARCH LN		6494	6503	29	SEA BREEZE DR		8286	8294	40	CHURCH ST		11493	11501	48	LANKFORD HWY		28181	28556	116	GREENWOOD DR		25315	25391	103										
MONARCH LN		6504	6523	40	SEA GULL DR		8149	8251	39	CHURCH ST		12000	12074	59	LANKFORD HWY		29000	29081	116															
MONARCH LN		6524	6563	29	SEA GULL DR		8252	8295	40	CORBIN ST		11366	11538	48	LEE ST		19310	19491	116															
MULBERRY LN		3212	3245	40	SEA MIST DR		2368	2411	39	FITZGERALD ST		11458	11502	48	M					LILLISTON AVE		21028	21069	104										
MUMFORD ST		6229	6354	29	SEA SHELL DR		8128	8205	39	H					MARKET ST		1	200	103															
MUMFORD STREET EXT		6355	6396	29	SEA SHELL DR		8206	8283	40	HALL ST		11482	11538	48	MARSHALL ST		20141	20142	103															
MUSSEL LN		7345	7392	40	SEA SHORE DR		2482	2500	39	M					MEADVILLE DR		1	36	103															
MYRNA LN		4228	4307	40	SEA SHORE DR		3000	3124	40	MAIN ST		27152	27158	48	MERRY LN		1	10	103															
MYRTLE LN		6464	6500	29	SEA SPRAY DR		8184	8239	40	MAIN ST		27159	27330	59	MT PROSPECT AVE		1	15	103															
N					SEAHORSE DR		8168	8224	40	MAIN ST		27331	27515	48	N																			
NATHANS LN		6061	6107	29	SEAWOOD DR		8184	8314	39	MAIN ST		28000	28016	48	NICKAWAMPUS WAY		19393	19406	116															
NOCKS LN		4284	4334	29	SECOND AVE		4470	4495	29	MAIN ST		28017	28200	59	NORTHWEST AVE		28374	28475	116															
NORTH HIBISCUS		5175	5444	29	SELBY LN		4083	4112	40	MAIN ST		28201	28329	48																				
O					SERENITY LN		5120	5174	29	MAIN ST		28201	28329	48																				
OAK DR		5252	5357	40	SHADY LN		4440	4502	17	MAIN ST		28201	28329	48																				
OAK DR		5358	5475	29	SHADY PINE DR		4396	4471	29	MAIN ST		28201	28329	48	PHILLIPS DR		29142	29163	116															
OAK RIDGE PL		7209	7259	40	SHARPLEY ST		6212	6290	29	MAIN ST		28201	28329	48	PHILLIPS ST		19230	19300	116															
OAK SPRING LN		5169	5234	29	SHEEPSHEAD LN		7123	7177	40	MAIN ST		28201	28329	48	POPLAR ST		19251	19285	116															
OCEAN BLVD		6130	6319	29	SHELL CT		5418	5442	29	MAIN ST		28201	28329	48	POWATAN TRL		19469	19473	116															
OLD MILL LN		6012	6072	29	SHELL DR		5214	5248	29	MAIN ST		28201	28329	48	R																			
OLGA DR		7230	7282	40	SHELLEY COVE LN		4505	4580	17	MAIN ST		28201	28329	48	RAILROAD AVE		28230	28293	116															
OLIE LN		6410	6434	29	SHIELDS LN		4395	4419	40	RAILROAD AVE		11559	11614	48	RAILROAD AVE		28306	28550	116															
OYSTER CT		5268	5285	29	SILVER SAILS LNDG		7064	7158	40	RIDGE AVE		11437	11493	48	RAILROAD AVE		29000	29092	116															
P					SMITH ST		6198	6310	29	S					RIDGE AVE		19363	19510	116															
PEACEFUL LN		3302	3322	29	SNOWDON LN		5440	5494	29	SEASIDE AVE		28000	28035	48	S																			
PEACEFUL LN		3323	3387	40	STASIO LN		8038	8064	40	T					SPRUCE ST		19206	19207	116															
PEARL DR		5330	5481	29	STURGIS LN		5180	5207	29	TAYLOR ST		12019	12114	59	SPRUCE ST		19225	19276	116															
PENSION ST		4203	4394	29	SUNNYWOOD DR		4022	4219	40	A					VIRGINIA AVE		19290	19312	116															
PETERSON ST		6000	6073	29	SUNRISE DR		5385	5423	29	ADAMS CROSSING RD		18178	18251	123	VIRGINIA AVE		19329	19394	116															
PHIPPS LN		6460	6487	29	SUNRISE DRIVE CIR		4152	4337	40	ADAMS CROSSING RD		18364	18373	123	VIRGINIA AVE		28397	28501	116															
PINE CREEK DR		7025	7130	40	SUNRISE SHR		5304	5395	29	C					WASHINGTON ST		29025	29081	116															
PINE DALE DR		6459	6518	29	SUNSET DR		7172	7298	40	CENTER AVE		30317	30509	123	WOODLAND AVE		28324	28463	116															
PINE DALE DR		6519	6539	40	T					CENTER AVE		31000	31072	123	ONANCOCK																			
PINE DR		6315	6510	29	TARR LN		7140	7256	40	F					A																			
PINE DR		7000	7323	40	TARR ST		6001	6051	29	FIRST ST		18107	18261	123	AMES ST		1	55	103															
PINE DR		7324	7367	29	TAYLOR ST		606																											

Town Areas of Accomack County, VA - Road Name Roster

Name	Route	Low	High	Map
COSBY ST		16547	16567	129
D				
DUER ST		17145	17193	129
E				
EDMUNDS ST		17181	17430	129
ELMORE FARM LN		17116	17171	129
ELMORE FARM LN		17172	17249	137
F				
FLEMING ST		17211	17257	129
FRONT ST		16555	16582	129
FRONT ST		17000	17053	129
G				
GRANT ST		33197	33339	129
H				
HICKMAN ST		33081	33293	129
L				
LANKFORD HWY		33082	33544	129
M				
MAIN ST		17149	17366	129
MAPPSBURG RD		17334	17364	137
MAPPSBURG RD		17365	17564	129
R				
RAILROAD AVE		33111	33318	129
ROLLINGWOOD DR		17249	17302	129
S				
SAVAGE ST		17227	17413	129
SISCO TOWN RD		16554	16555	129
W				
WAYSIDE DR		17006	17153	129
A	PARKSLEY			
ADELAIDE ST		24065	24486	85
AIRPORT RD		23487	23488	84
B				
BENNETT ST		23488	23548	84
BENNETT ST		24000	24431	85
BROWNE AVE		18306	18507	85
C				
CALLEN ST		24250	24365	85
CALLEN ST		24373	24427	85
CASSATT AVE		18249	18586	85
CASSATT AVE		19000	19014	85
CATHERINE ST		24033	24252	85
CHADBOURNE ST		24083	24367	85
COOKE ST		24266	24432	85
COUNTY RD		18888	18903	85
COUNTY RD		18904	18904	85
COUNTY RD		18908	18921	85
COUNTY RD		19000	19101	85
D				
DUNNE AVE		18422	18515	85
G				
GERTRUDE ST		24250	24359	85
GERTRUDE ST		24376	24429	85
GREENBUSH RD		19040	19041	85
H				
HARGIS ST		23407	23427	85
HARGIS ST		23429	23437	85
HARGIS ST		23439	23460	85
HICKMAN AVE		19029	19074	85
HOPETON RD		18248	18249	85
J				
JONES AVE		18227	18521	85
M				
MARY ST		24050	24104	85
MARY ST		24148	24257	85
MAXWELL ST		24069	24442	85
MILL RD		19000	19040	85
P				
PARKSLEY RD		24431	24432	85
PATTON AVE		18243	18437	85
PINE ST		24296	24351	85

Name	Route	Low	High	Map
S				
SEASIDE AVE		18464	18517	85
SEASIDE AVE		19000	19046	85
STAUNTON AVE		18270	18489	85
V				
VIRGINIA AVE		19000	19050	85
W				
WHITE ST		24143	24200	85
WILSON AVE		18216	18510	85
WOODLAND AVE		18282	18426	85
A	SAXIS			
AUBREYS DR		8455	8485	33
B				
BOBBYS LN		8421	8462	33
C				
CHARLES DR		8343	8414	33
CHRIS LN		8469	8502	33
D				
DENNIS DR		8356	8454	33
DONS PL		8250	8283	33
F				
FREE SCHOOL LN		8305	8387	33
G				
GUYS DR		8369	8409	33
K				
KEITHS LN		8474	8500	33
KEITHS LN		9001	9018	33
KIRKS DR		8346	8440	33
L				
LARRYS CIR		9046	9127	33
LEES CIR		8466	8557	33
M				
MARYS DR		8485	8499	33
MATTHEWS RD		8102	8109	33
N				
NATHANS DR		8491	8499	33
NATHANS DR		9000	9035	33
R				
ROBS LN		8349	8386	33
S				
SAXIS RD		19349	19505	33
SAXIS RD		20000	20596	33
SONNYS DR		8495	8523	33
STARLING CREEK RD		9060	9216	33
W				
WAYNES DR		8074	8172	33
A	TANGIER			
ALLEN'S ALY		5126	5150	71
B				
BANNY'S RD		16392	16415	71
C				
CANTON RD		4440	4500	71
CANTON RD		5000	5129	71
CHAMBER'S LN		4408	4423	71
D				
DISE LN		4435	4448	71
F				
FACTORY RD		4301	4437	71
G				
GABRIEL LN		4382	4410	71
GARMAN RD		4414	4430	71
H				
HARBOR VIEW DR		4400	4433	71
HILDA CROCKETT RD		4434	4465	71
HOG RIDGE RD		16632	16711	71
J				
JANDERS RD		4423	4458	71
JOHN AL LN		4422	4446	71

Name	Route	Low	High	Map
JOSHUA THOMAS LN		4299	4319	71
L				
LONG BRIDGE RD		4336	4421	71
M				
MAIN RIDGE RD		16093	16390	71
P				
PARKER LN		4416	4432	71
PARKS MARINA LN		16069	16091	71
PARSONAGE LN		4374	4399	71
PAT DAY LN		4446	4472	71
PETE DIZE LN		5571	5590	71
PONDEROSA LN		16158	16199	71
POST OFFICE RD		4423	4443	71
R				
RAYVILLE LN		4385	4411	71
S				
SCHOOL LN		4331	4424	71
SLATER LN		4411	4427	71
SPANIARD LN		4291	4325	71
T				
THOMAS RD		4414	4442	71
TWIN JOHN LN		4405	4420	71
W				
W RIDGE RD		16139	16631	71
WALLACE RD		4332	4429	71
WILLARD'S LN		4391	4416	71
WILLIAMS/WHEATLEY RD		4410	4433	71
A	TRAILS END			
ARK SHELL CT		35000	35018	27
ASPEN CT		35002	35021	27
B				
BAY BREEZE CT		35000	35002	27
BAY BREEZE CT		35002	35040	28
BAY BREEZE CT		35040	35075	27
BAY BREEZE DR		6000	6172	27
BAY BREEZE DR		6172	6516	28
BAY BREEZE DR		6517	6521	16
BAY BREEZE DR		6521	6706	15
BAYBERRY CT		35000	35022	27
BIRCH CT		35002	35014	27
BLUE HERON DR		5000	5215	15
BLUE JAY CT		6000	6032	27
BLUE POINT CT		36000	36025	16
BLUEBILL DR		6000	6014	15
BLUEBILL DR		6015	6340	27
BLUEPOINT DR		5000	5096	15
BLUEPOINT DR		5096	5325	16
BLUEPOINT DR		5326	5362	28
BREAM CT		36000	36020	16
BREAM DR		5000	5151	16
C				
CABIN PIER CT		36000	36040	16
CARDINAL LN		35010	35060	27
CEDAR CT		35109	35129	15
CEDAR DR		6000	6109	15
CLAM CT		36000	36020	28
COCKLE SHELL CT		35000	35021	27
COD CT		36000	36022	16
COD CT		36023	36025	28
CORAL CT		35000	35018	27
COTTONWOOD CT		35000	35025	27
CRANE CT		35000	35020	15
D				
DOGWOOD CT		35000	35020	27
DOVE SHELL CT		35000	35020	27
DOVE SHELL DR		6000	6149	27
E				
E WIND CT		36000	36030	16
ELM CT		35008	35030	27
F				
FRIENDLY CT		5374	5407	15
FRIENDLY RD		35098	35240	15

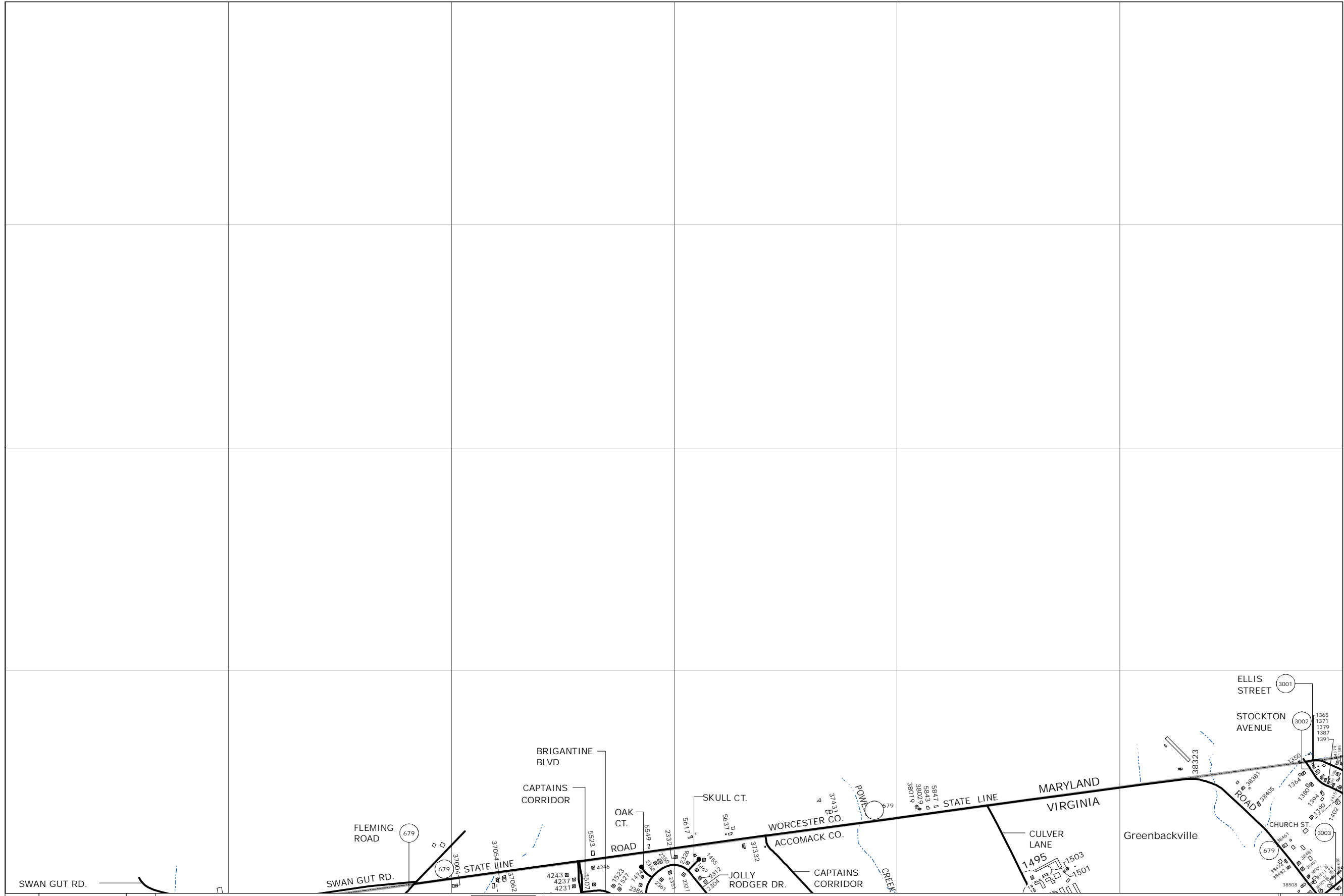
Name	Route	Low	High	Map
G				
GOLDENEYE CT		35000	35025	15
GULL CT		35000	35020	15
H				
HAWTHORN CT		35000	35018	27
HEMLOCK CT		35000	35022	27
HEMLOCK LN		35000	35082	27
HICKORY CT		35000	35018	27
HOLLY CT		35000	35025	15
HOLLY DR		35000	35022	15
J				
JOHN DORY CT		35000	35018	15
L				
LIMPET CT		36000	36040	28
LIMPET DR		6000	6190	28
M				
MALLARD CT		35000	35030	15
MALLARD DR		5000	5113	15
MALLARD DR		5114	5124	27
MANNOE LN		5000	5095	15
MAPLE CT		35000	35020	27
MUSSELL CT		35000	35025	15
N				
NAUTILUS CT		35000	35013	27
NAUTILUS DR		6000	6261	27
NAUTILUS DR		6261	6315	28
NEPTUNE CT		35000	35044	27
O				
OAK CT		35000	35022	27
ORIOLE CT		5995	6005	27
P				
PANDDORA CT		36000	36020	28
PECAN CT		35000	35025	15
PECAN DR		6000	6070	15
PELICAN CT		35000	35050	15
PEN SHELL CT		35000	35036	27
PERIWINKLE CT		35000	35029	27
PERIWINKLE DR		6000	6024	28
PERIWINKLE DR		6024	6170	27
PIN OAK CT		6000	6013	27
PIN OAK DR		35000	35122	27
PINE CT		35056	35065	15
PINE DR		35000	35056	15
PINTAIL DR		5000	5340	15
PINTAIL LN		5000	5095	15
POMPANO CT		36000	36018	16
POPLAR CT		6000	6012	27
Q				
QUAHAUG CT		35000	35020	15
R				
ROBIN LN		35000	35095	27
RUDDY DUCK CT		35000	35020	15
S				
SAILFIN DR		5000	5068	28
SAILFIN DR		5069	5192	16
SANDPIPER CT		35000	35020	15
SCALLOP CT		35000	35026	15
SCALLOP CT		35026	35030	16
SEA BASS DR		5000	5026	15
SEA BASS DR		5026	5098	16
SEA MIST CT		36000	36020	28
SEA SHELL CT		3600	3622	16
SILVERSIDE CT		36000	36020	16
SILVERSIDE DR		5000	5014	15
SILVERSIDE DR		5014	5141	16
SLIPPER SHELL CT		36000	36022	28
SLIPPER SHELL DR		6000	6160	28
STAR FISH CT		35000	35030	15
SUNRAY CT		36000	36020	28
SWAN CT		35000	35020	15
SWAN DR		5000	5277	15
SYCAMORE CT		35000	35040	27
T				
TEAL CT		35200	35215	15

Name	Route	Low	High	Map
TRAILS END DR		5166	5607	15
TRAILS END DR		5608	5725	27
V				
VENUS CT		36000	36034	28
W				
WALLOPS DR		6000	6040	15
WALLOPS DR		6041	6533	27
WALNUT CT		35000	35017	27
WILLOW CT		35000	35013	27
WILLOW DR		6000	6263	27
WOOD THRUSH CT		35000	35022	27
A	WACHAPREAGUE			
ATLANTIC AVE		1	23	131
ATLANT				

36000 1 2 37000 3 4 38000 5 6

A
B
1000
C
D

A
B
C
D



DATE	Sep 07, 2021	REVISION	APP'VD
------	--------------	----------	--------

MSAG, LLC
Orange, Virginia 22960

NOTE:
SEE COVER SHEET FOR LEGEND AND NOTES
PERTAINING TO THE CONSTRUCTION OF THIS MAP

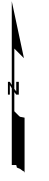


Matching Sheets

1	2
7	9

9-1-1 PLANIMETRIC MAP OF
ACCOMACK COUNTY, VA

SHEET NO.
1



39000 1 2 3 40000 3 4 41000 5 6

A

A

B

B

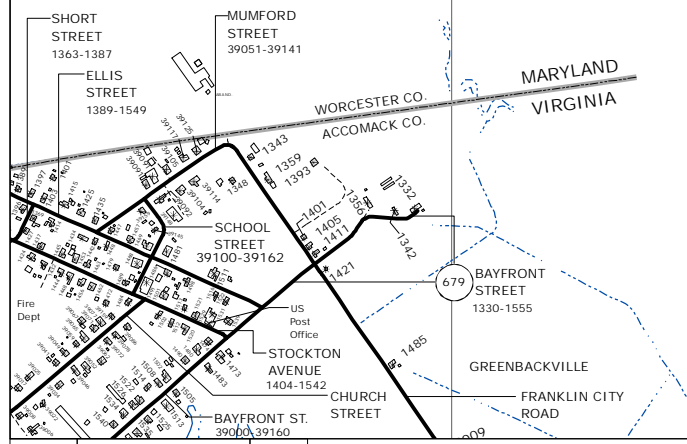
1000

C

C

D

D

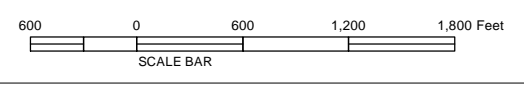
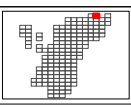


DATE	REVISION	APP'VD
Aug 03, 2015		

MSAG, LLC
 Orange, Virginia 22960

NOTE:
 SEE COVER SHEET FOR LEGEND AND NOTES
 PERTAINING TO THE CONSTRUCTION OF THIS MAP

Map
 Location



Matching
 Sheets

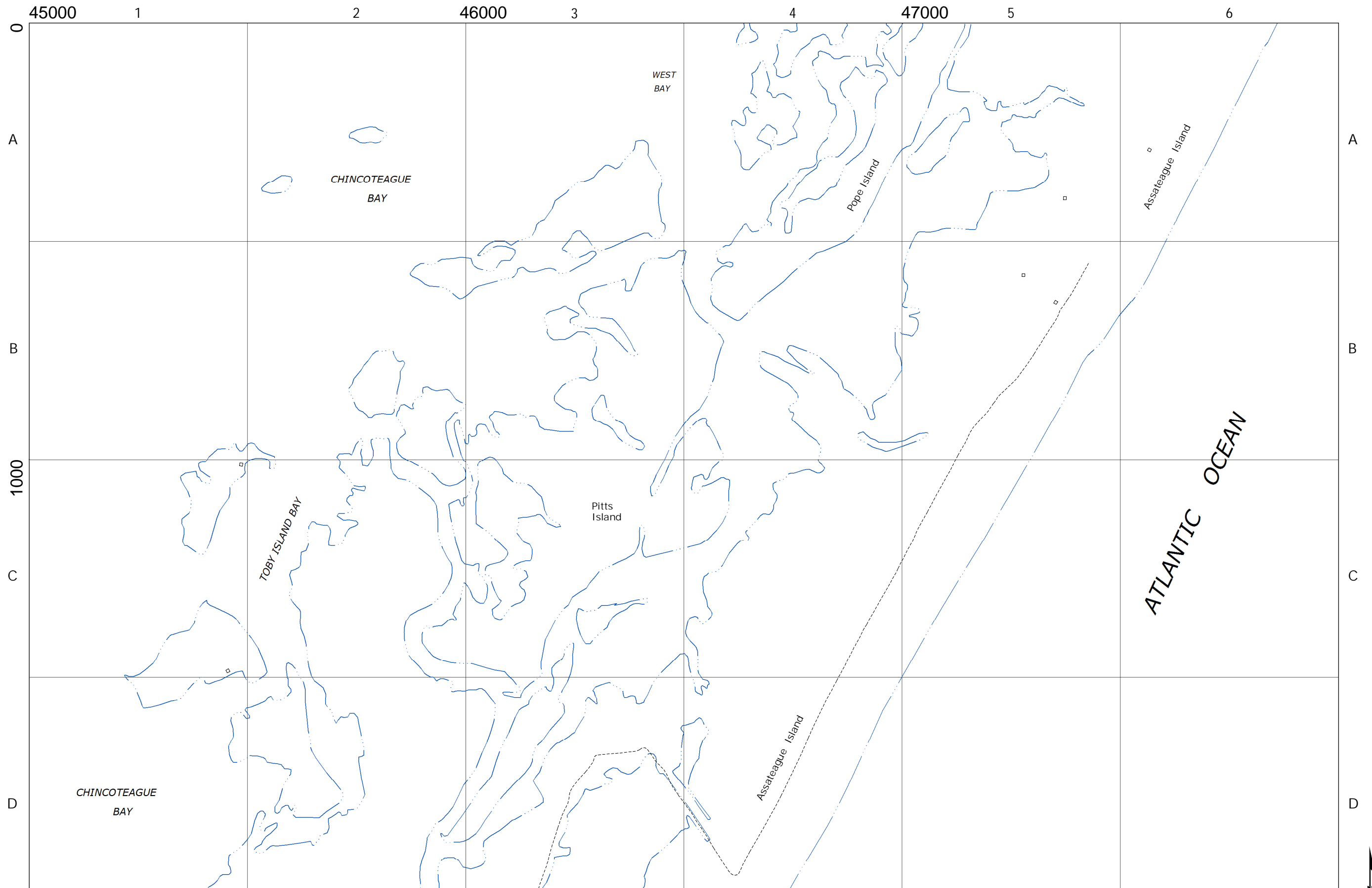
1	2	10
8	9	10

9-1-1 PLANIMETRIC MAP OF
 ACCOMACK COUNTY, VA

SHEET NO.

2

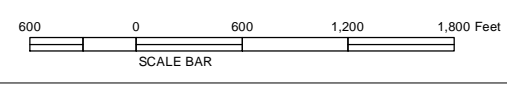
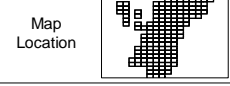




DATE	REVISION	APP'VD
May 01, 2013		

MSAG, LLC
Orange, Virginia 22960

NOTE:
SEE COVER SHEET FOR LEGEND AND NOTES
PERTAINING TO THE CONSTRUCTION OF THIS MAP



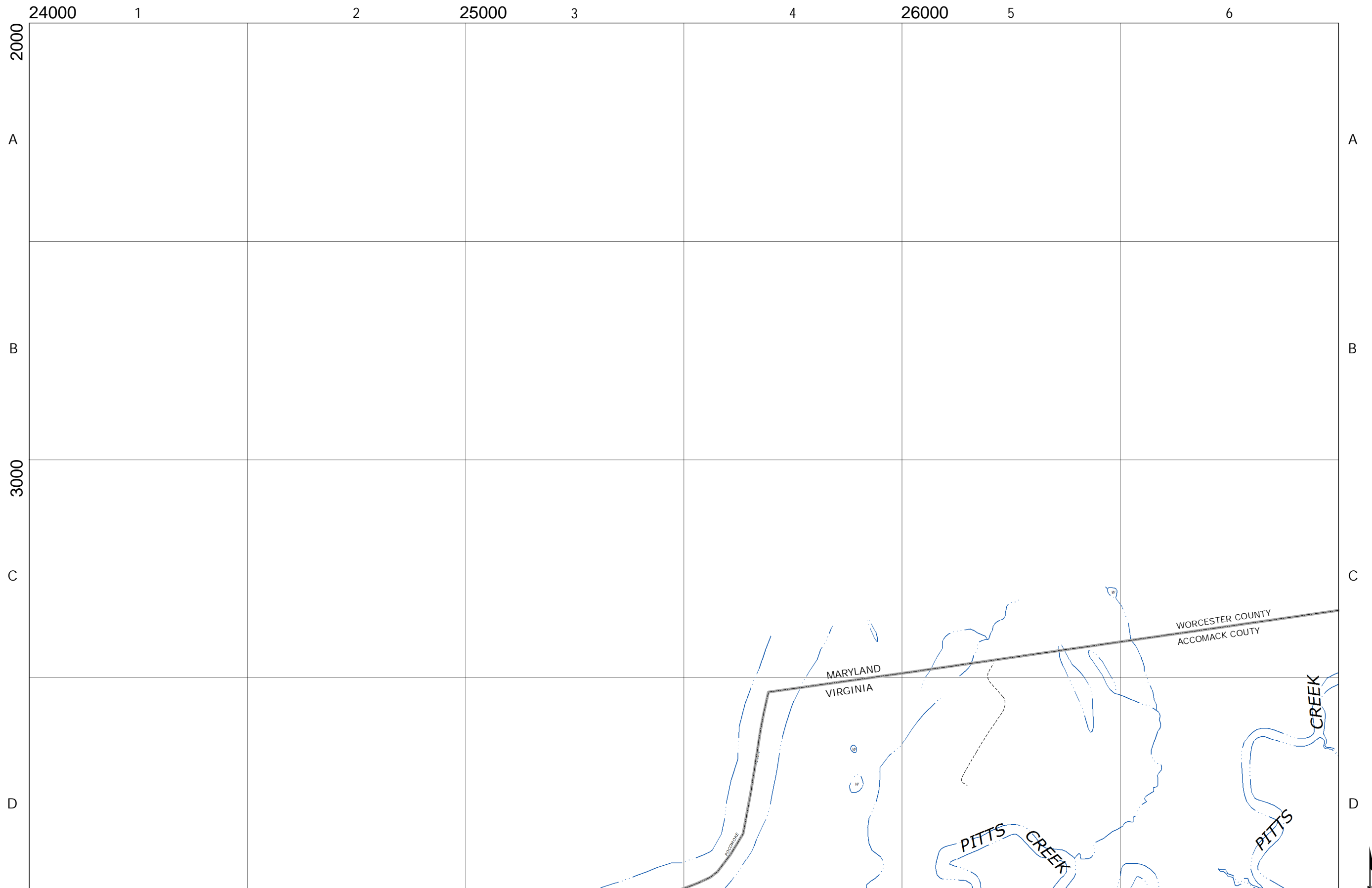
Matching Sheets

	3
10	11

9-1-1 PLANIMETRIC MAP OF
ACCOMACK COUNTY, VA

SHEET NO.
3



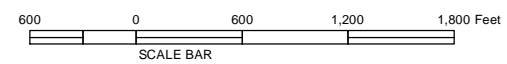


	May 01, 2013	
DATE	REVISION	APP'VD

MSAG, LLC
Orange, Virginia 22960

NOTE:
SEE COVER SHEET FOR LEGEND AND NOTES
PERTAINING TO THE CONSTRUCTION OF THIS MAP

Map
Location



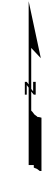
Matching
Sheets

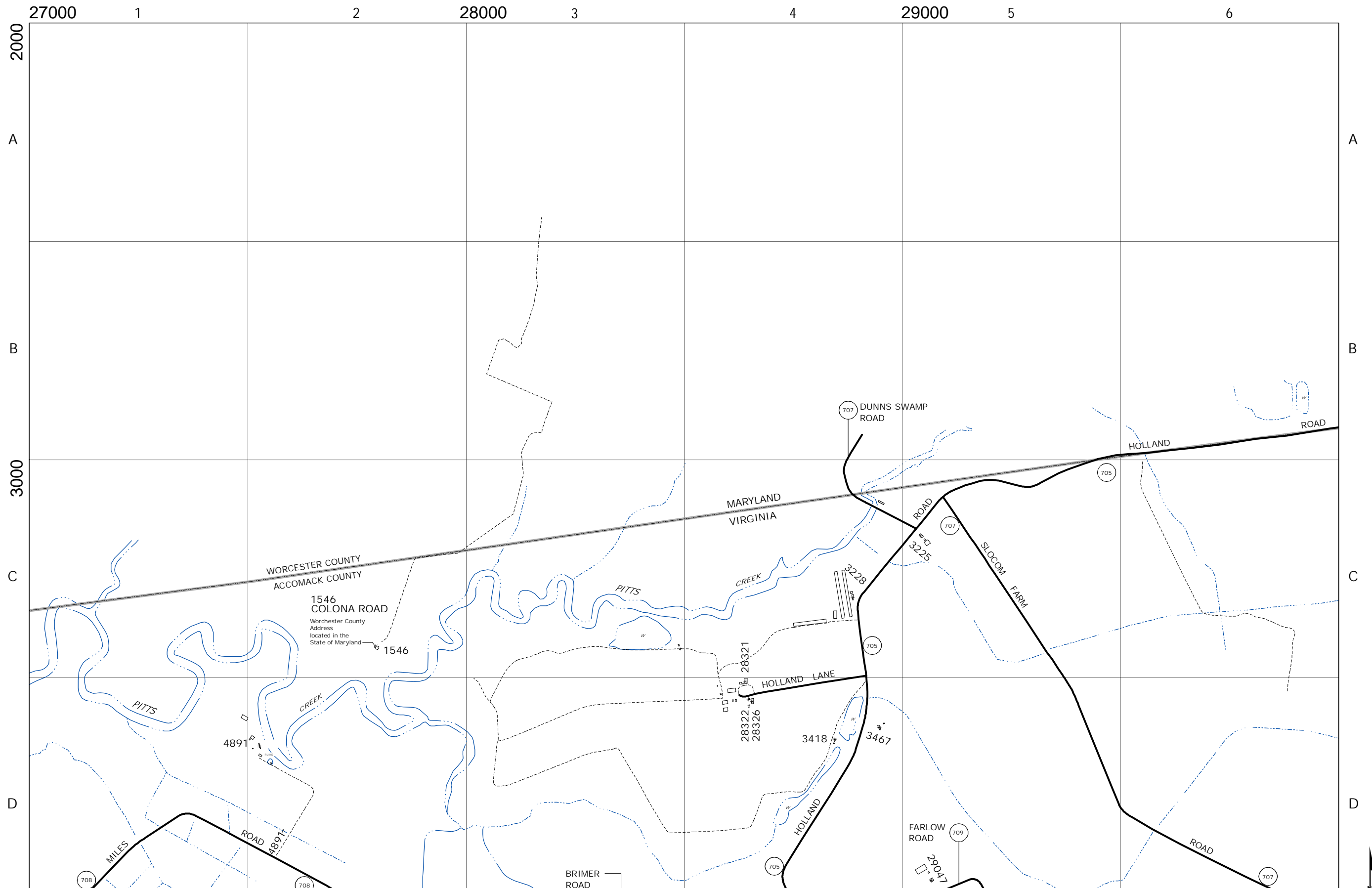
4	5
12	13

9-1-1 PLANIMETRIC MAP OF
ACCOMACK COUNTY, VA

SHEET NO.

4

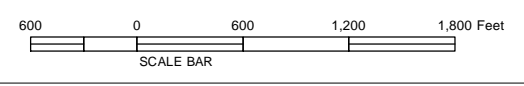




DATE	REVISION	APP'VD
Oct 01, 2019		

MSAG, LLC
Orange, Virginia 22960

NOTE:
SEE COVER SHEET FOR LEGEND AND NOTES
PERTAINING TO THE CONSTRUCTION OF THIS MAP

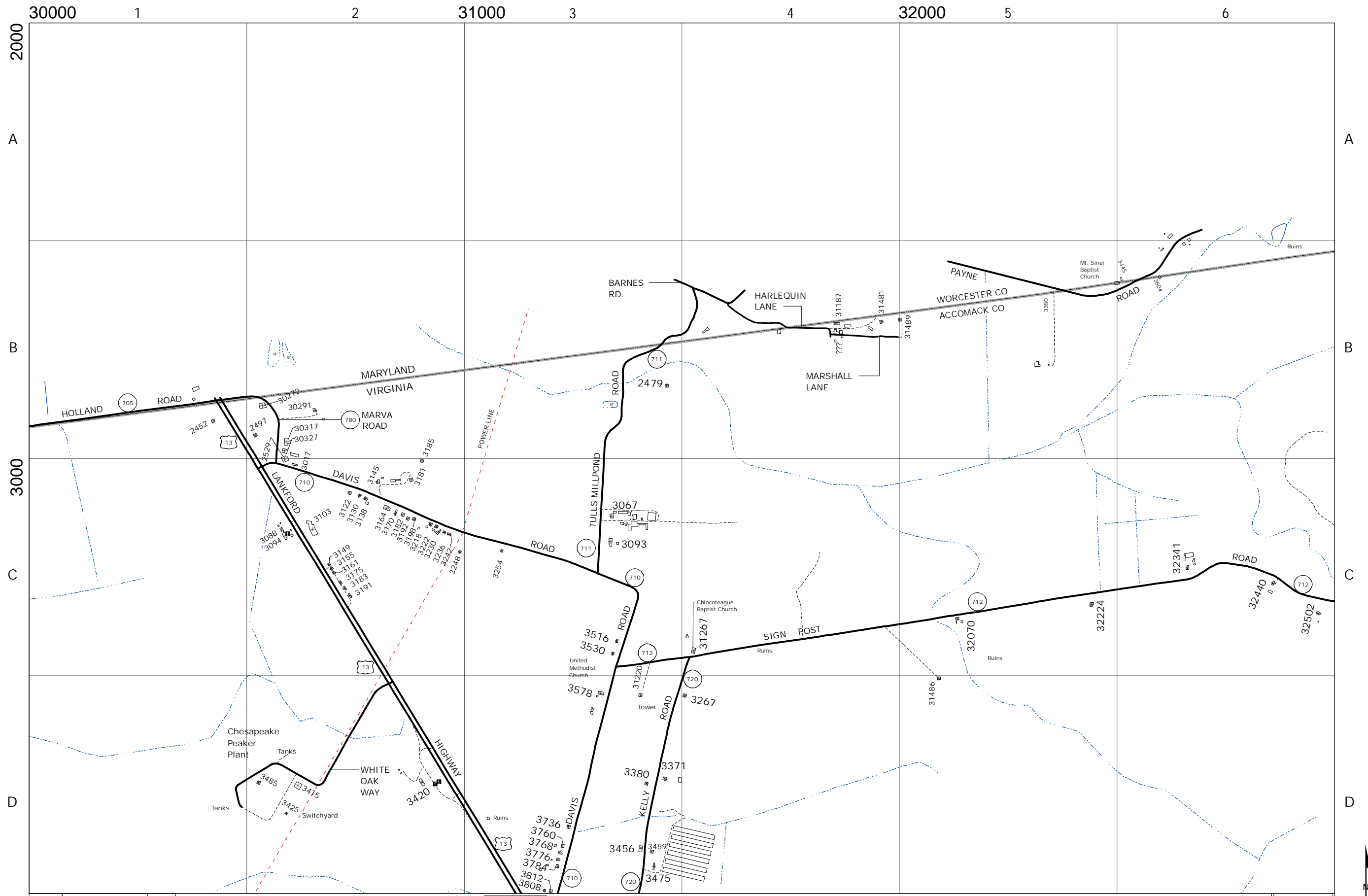


Matching Sheets

4	5	6
12	13	14

9-1-1 PLANIMETRIC MAP OF
ACCOMACK COUNTY, VA

SHEET NO.
5

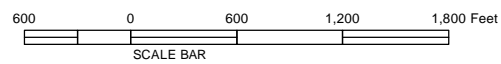


DATE	REVISION	APP'VD
Oct 06, 2020		

MSAG, LLC
Orange, Virginia 22960

NOTE:
SEE COVER SHEET FOR LEGEND AND NOTES
PERTAINING TO THE CONSTRUCTION OF THIS MAP

Map Location



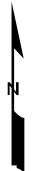
Matching Sheets

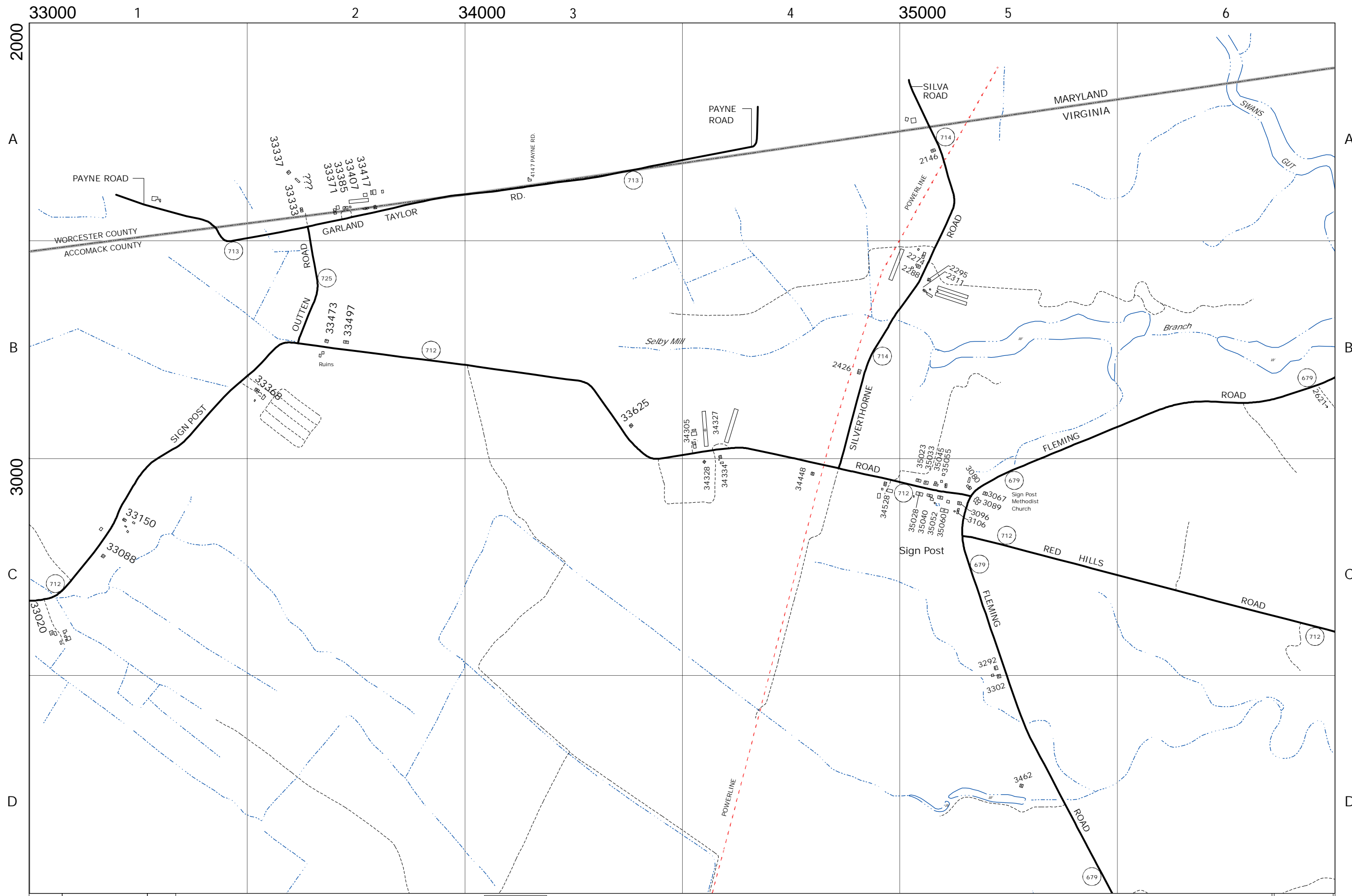
5	6	7
13	14	15

9-1-1 PLANIMETRIC MAP OF
ACCOMACK COUNTY, VA

SHEET NO.

6

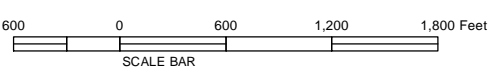




DATE	REVISION	APP'VD
Dec 02, 2021		

MSAG, LLC
Orange, Virginia 22960

NOTE:
SEE COVER SHEET FOR LEGEND AND NOTES
PERTAINING TO THE CONSTRUCTION OF THIS MAP



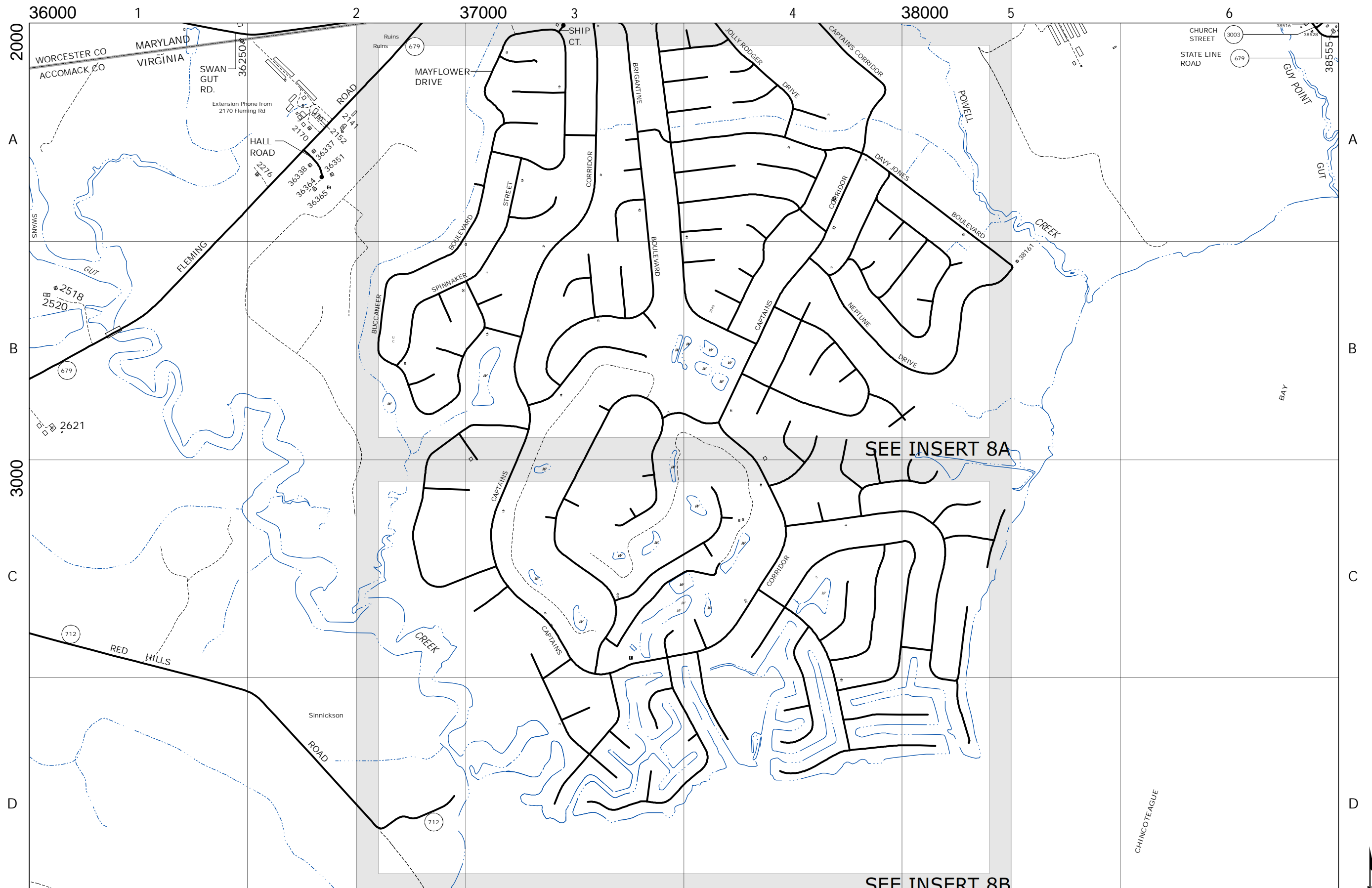
Matching Sheets

	6	7	8	1
	14	15	16	

9-1-1 PLANIMETRIC MAP OF
ACCOMACK COUNTY, VA

SHEET NO.
7





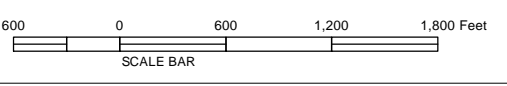
2000
A
B
3000
C
D

36000 1 2 3 4 5 6

DATE	Nov 30, 2023	REVISION	APP'VD
------	--------------	----------	--------

MSAG, LLC
Orange, Virginia 22960

NOTE:
SEE COVER SHEET FOR LEGEND AND NOTES
PERTAINING TO THE CONSTRUCTION OF THIS MAP



Matching Sheets

1	2
7	8
15	16

9-1-1 PLANIMETRIC MAP OF
ACCOMACK COUNTY, VA

SHEET NO.
8





Sheet 008A

DATE	Nov 30, 2023	REVISION	APP'VD
------	--------------	----------	--------

MSAG, LLC
Orange, Virginia 22960

NOTE:
SEE COVER SHEET FOR LEGEND AND NOTES
PERTAINING TO THE CONSTRUCTION OF THIS MAP

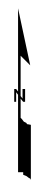


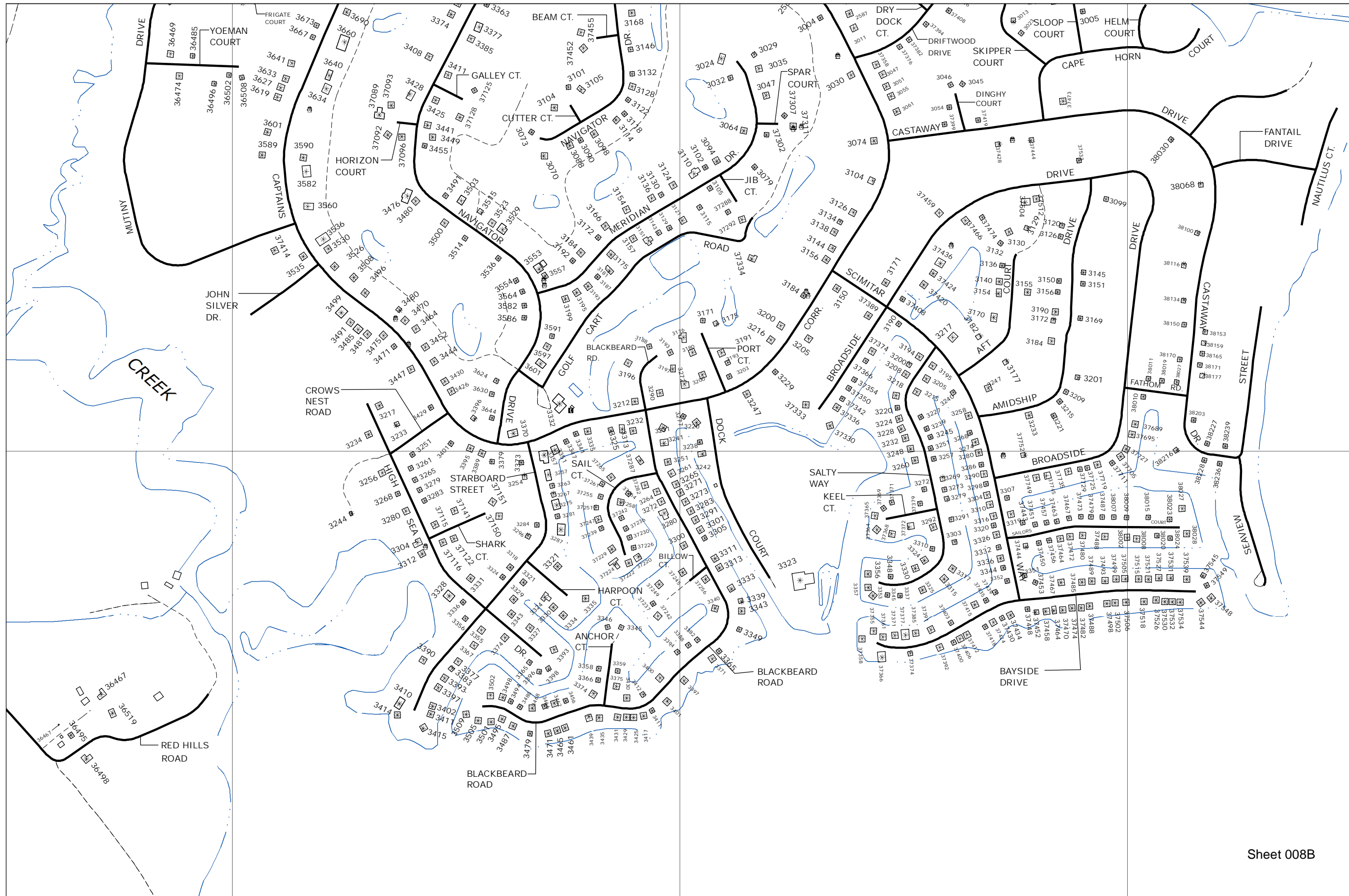
Matching Sheets

8A	8B
----	----

9-1-1 PLANIMETRIC MAP OF
CAPTAINS COVE
ACCOMACK COUNTY, VA.

SHEET NO.
8A





Sheet 008B

DATE	Nov 30, 2023	REVISION	APP'VD
------	--------------	----------	--------

MSAG, LLC
Orange, Virginia 22960

NOTE:
SEE COVER SHEET FOR LEGEND AND NOTES
PERTAINING TO THE CONSTRUCTION OF THIS MAP

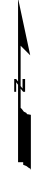



Matching Sheets

8A	8B
----	----

9-1-1 PLANIMETRIC MAP OF
CAPTAINS COVE
ACCOMACK COUNTY, VA.

SHEET NO.
8B



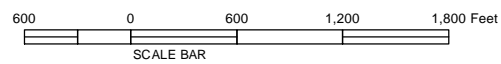


	Dec 03, 2020	
DATE	REVISION	APP'VD

MSAG, LLC
Orange, Virginia 22960

NOTE:
SEE COVER SHEET FOR LEGEND AND NOTES
PERTAINING TO THE CONSTRUCTION OF THIS MAP

Map
Location

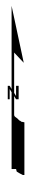


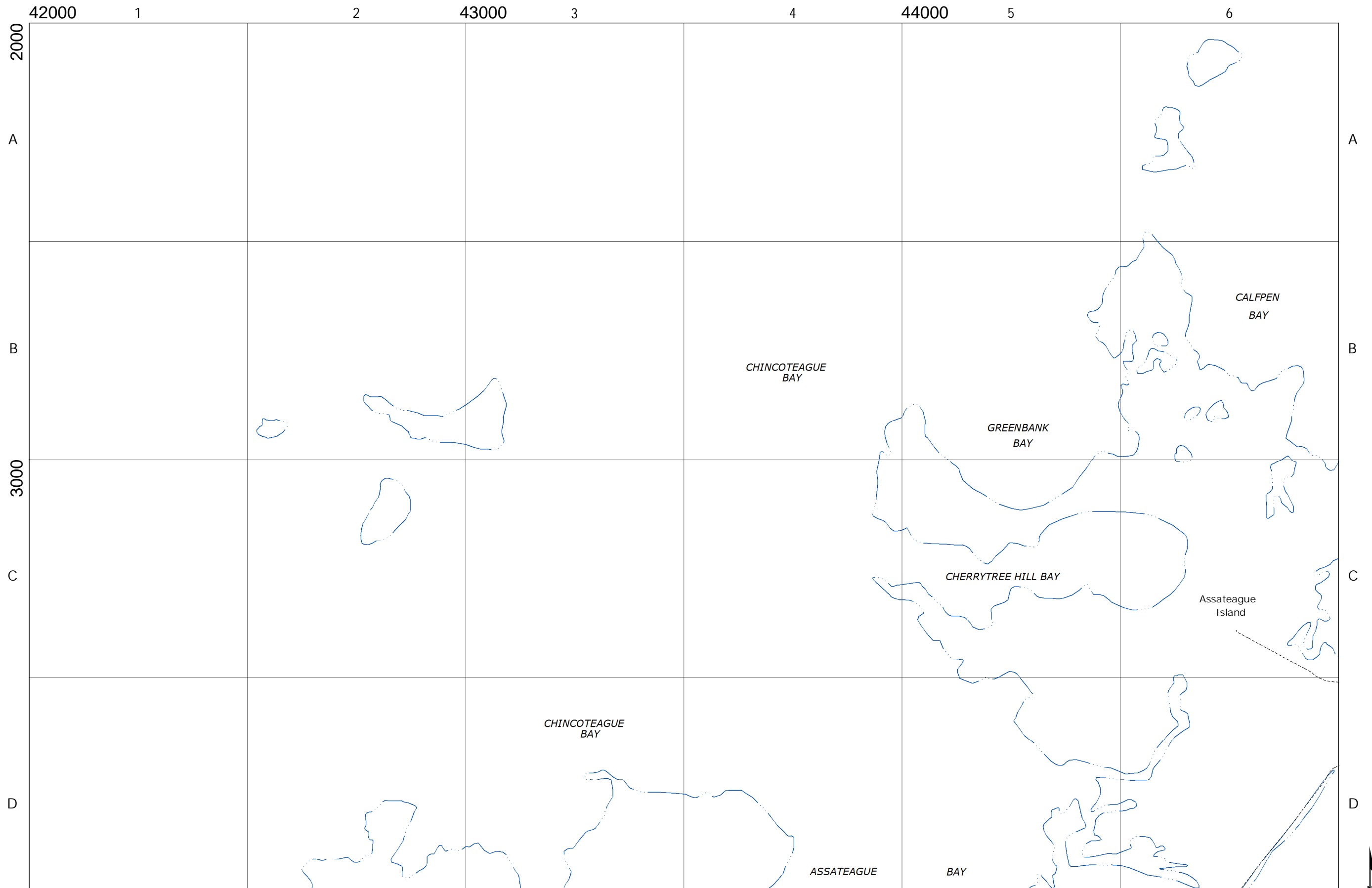
Matching
Sheets

1	2
8	9
16	17

9-1-1 PLANIMETRIC MAP OF
ACCOMACK COUNTY, VA

SHEET NO.
9



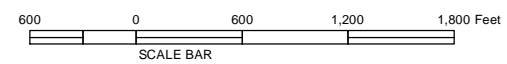


	May 01, 2013	
DATE	REVISION	APP'VD

MSAG, LLC
Orange, Virginia 22960

NOTE:
SEE COVER SHEET FOR LEGEND AND NOTES
PERTAINING TO THE CONSTRUCTION OF THIS MAP

Map
Location



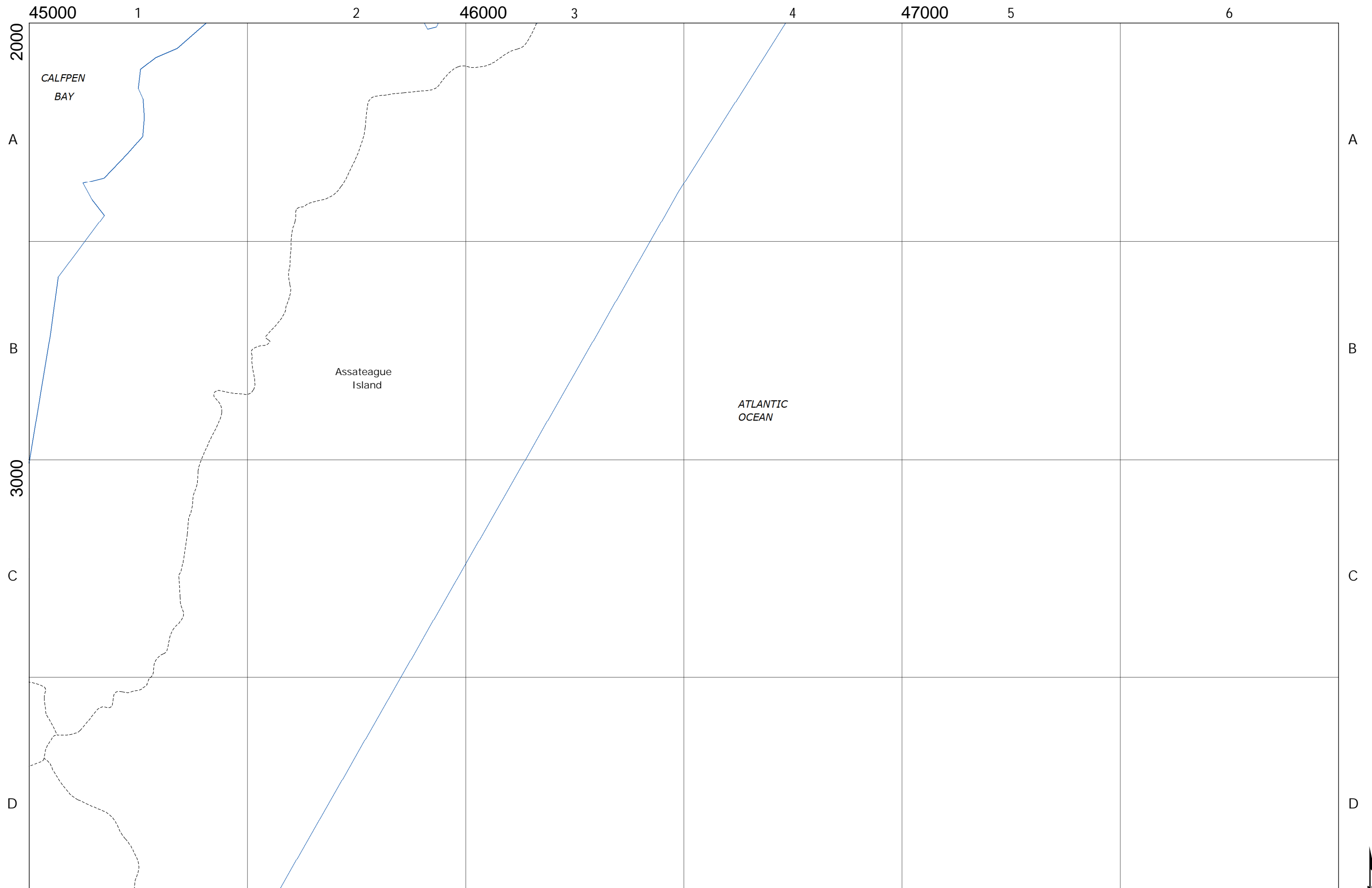
Matching
Sheets

2	3
9	11
17	19

9-1-1 PLANIMETRIC MAP OF
ACCOMACK COUNTY, VA

SHEET NO.
10

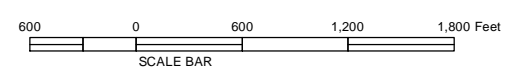
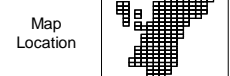




DATE	REVISION	APP'VD
May 01, 2013		

MSAG, LLC
Orange, Virginia 22960

NOTE:
SEE COVER SHEET FOR LEGEND AND NOTES
PERTAINING TO THE CONSTRUCTION OF THIS MAP



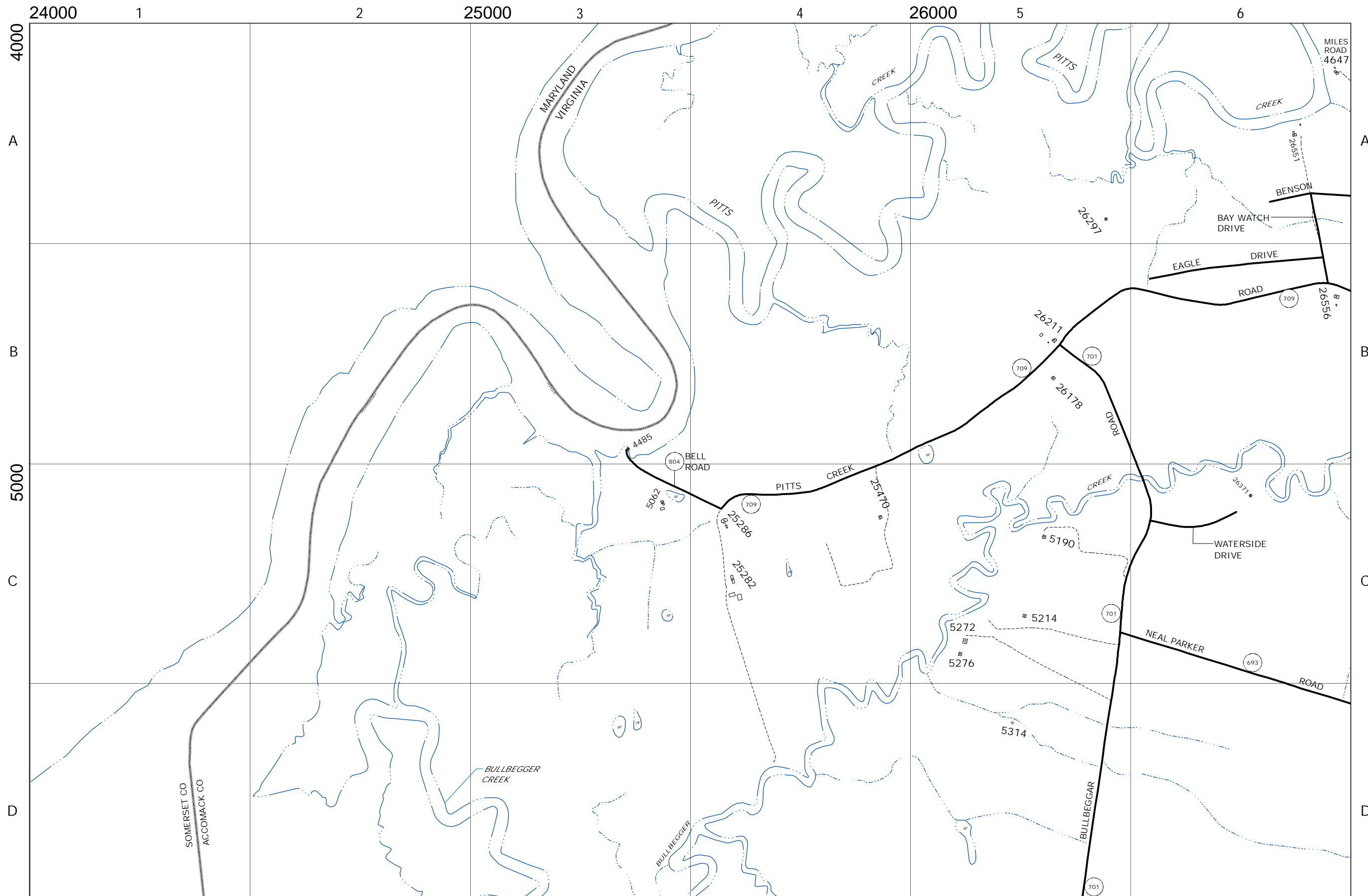
Matching Sheets

	3
10	11
18	19

9-1-1 PLANIMETRIC MAP OF
ACCOMACK COUNTY, VA

SHEET NO.
11



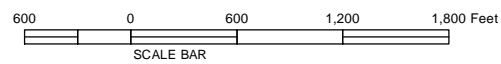


DATE	Feb 02, 2021	REVISION	APP'VD
------	--------------	----------	--------

MSAG, LLC
Orange, Virginia 22960

NOTE:
SEE COVER SHEET FOR LEGEND AND NOTES
PERTAINING TO THE CONSTRUCTION OF THIS MAP

Map
Location



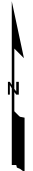
Matching
Sheets

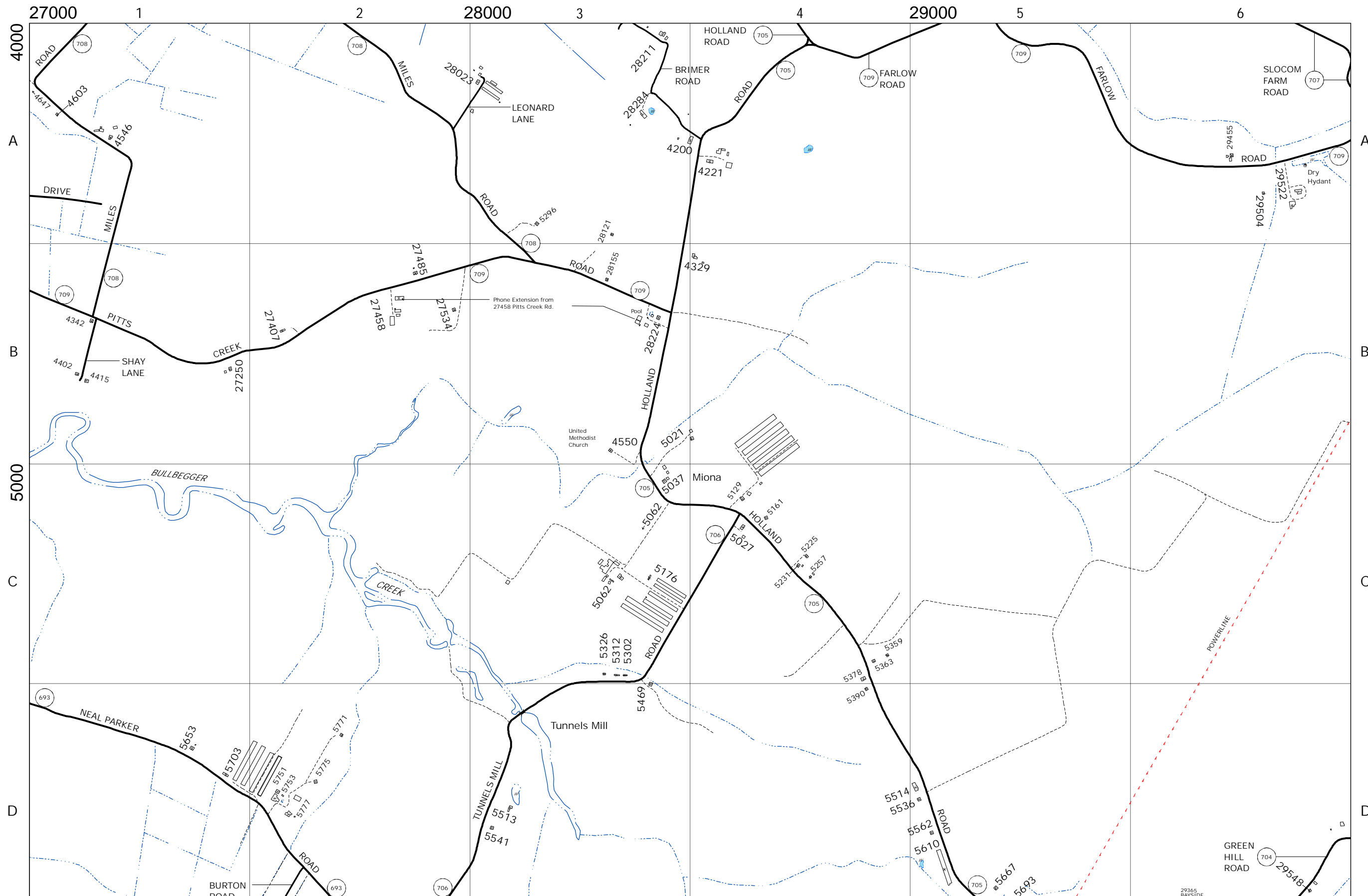
	4	5
	12	13
23	24	25

9-1-1 PLANIMETRIC MAP OF
ACCOMACK COUNTY, VA

SHEET NO.

12

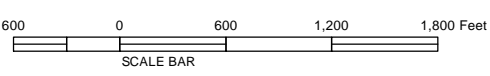
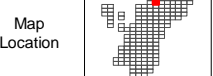




DATE	Nov 29, 2022	APP'VD
REVISION		

MSAG, LLC
Orange, Virginia 22960

NOTE:
SEE COVER SHEET FOR LEGEND AND NOTES
PERTAINING TO THE CONSTRUCTION OF THIS MAP

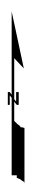


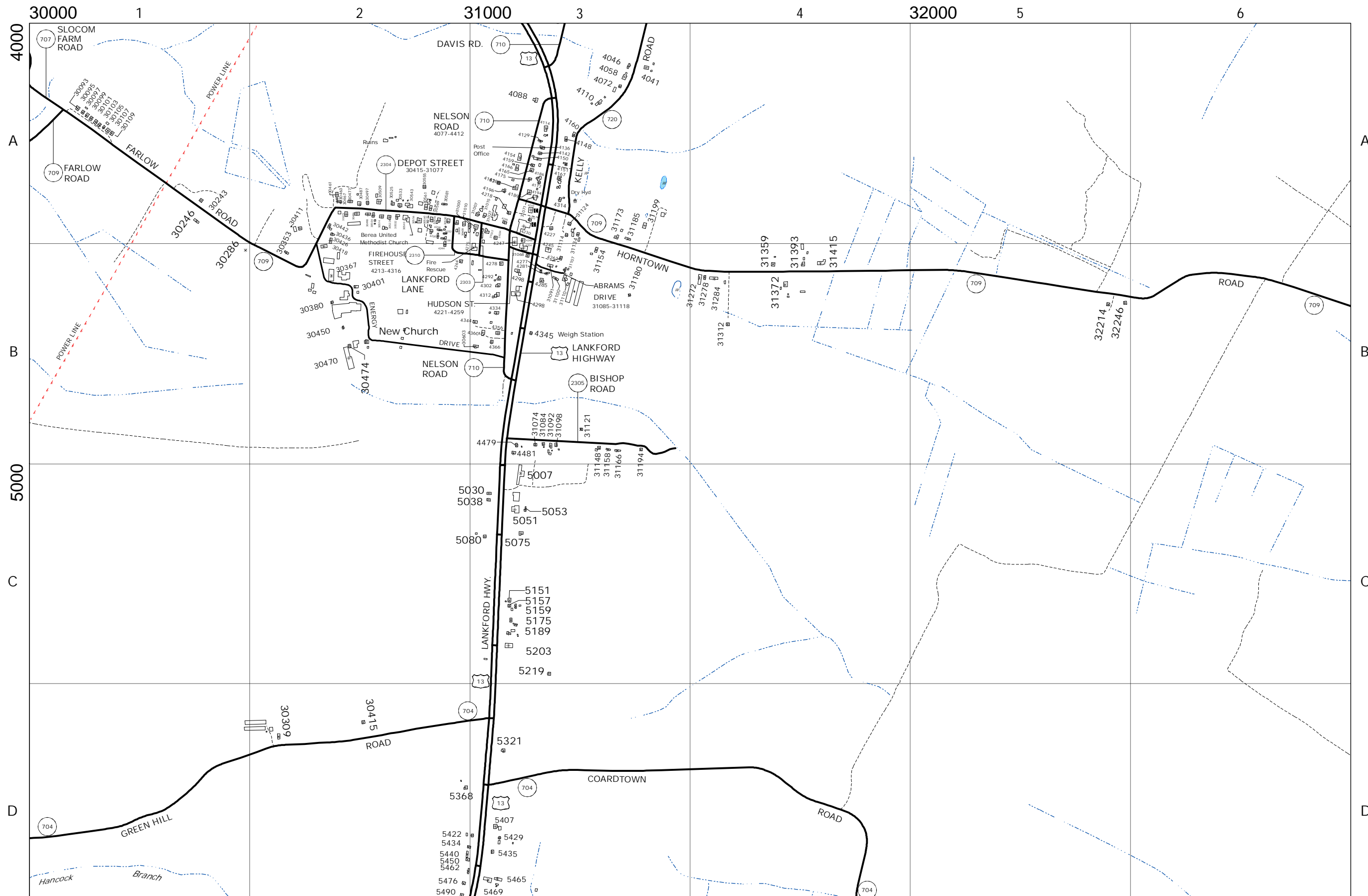
Matching
Sheets

4	5	6
12	13	14
24	25	26

9-1-1 PLANIMETRIC MAP OF
ACCOMACK COUNTY, VA

SHEET NO.
13

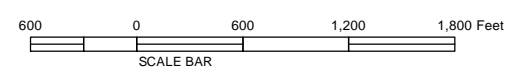
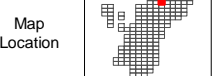




DATE	Sep 01, 2023	REVISION	APP'VD
------	--------------	----------	--------

MSAG, LLC
Orange, Virginia 22960

NOTE:
SEE COVER SHEET FOR LEGEND AND NOTES
PERTAINING TO THE CONSTRUCTION OF THIS MAP



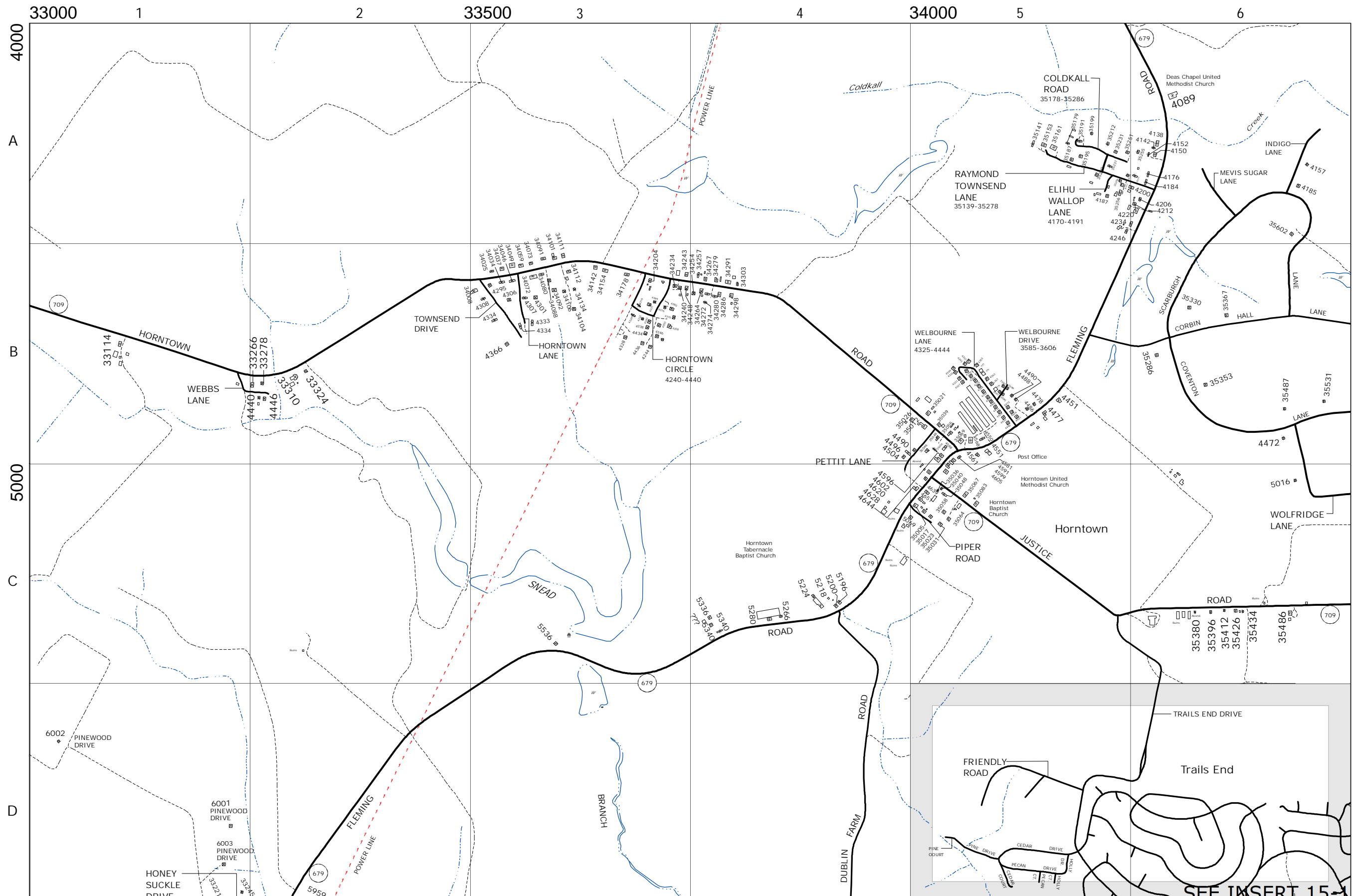
Matching Sheets

5	6	7
13	14	15
25	26	27

9-1-1 PLANIMETRIC MAP OF
ACCOMACK COUNTY, VA

SHEET NO.
14

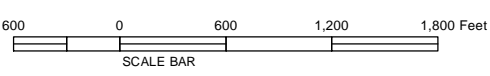
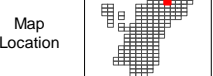




DATE	Dec 02, 2021	REVISION	APP'VD
------	--------------	----------	--------

MSAG, LLC
Orange, Virginia 22960

NOTE:
SEE COVER SHEET FOR LEGEND AND NOTES
PERTAINING TO THE CONSTRUCTION OF THIS MAP



Matching Sheets

6	7	8
14	15	16
26	27	28

9-1-1 PLANIMETRIC MAP OF
ACCOMACK COUNTY, VA

SHEET NO.
15



A

B



DATE	Aug 06, 2019	APP'VD
REVISION		

MSAG, LLC
Orange, Virginia 22960

NOTE:
SEE COVER SHEET FOR LEGEND AND NOTES
PERTAINING TO THE CONSTRUCTION OF THIS MAP

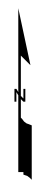


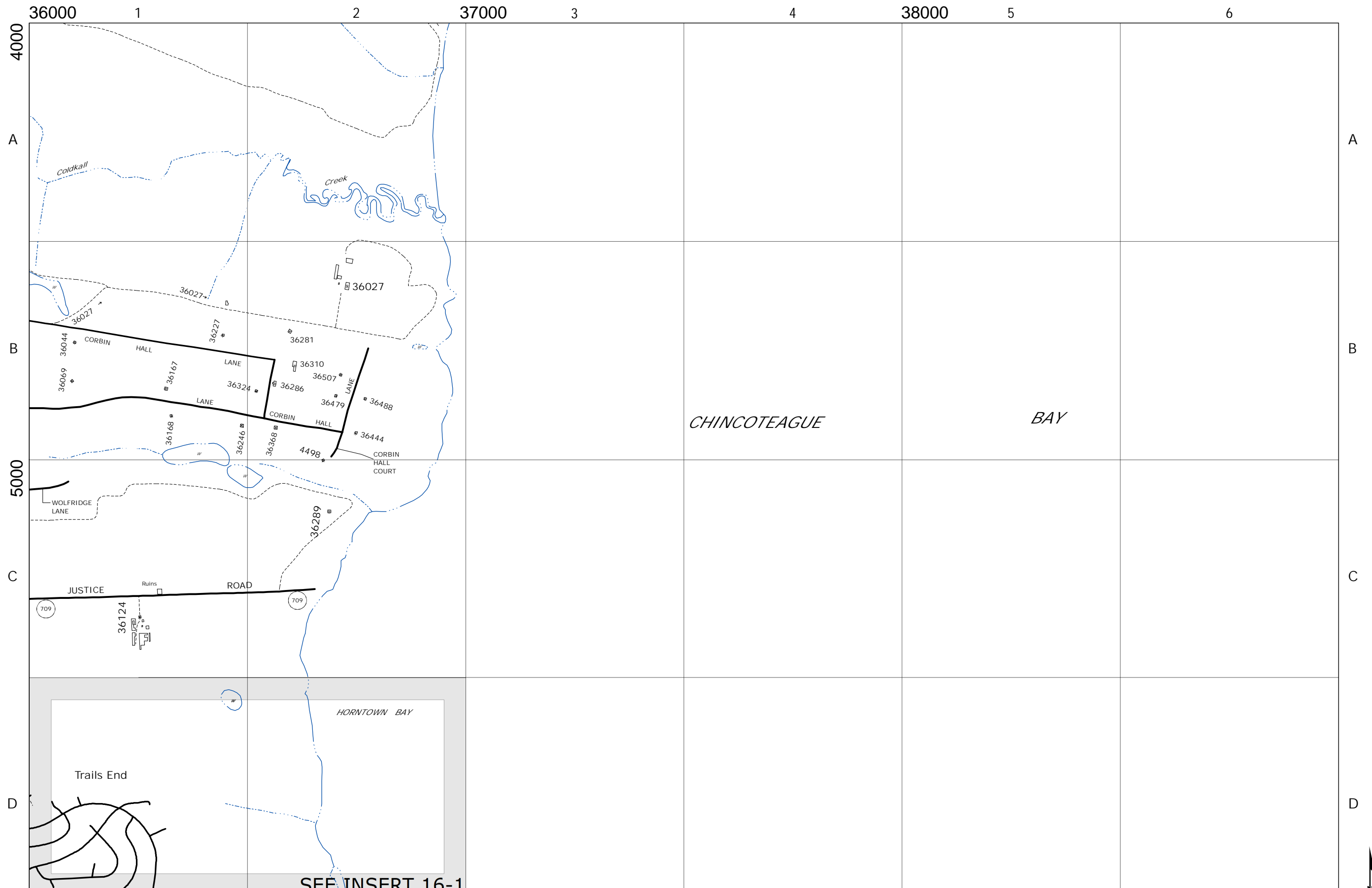
Matching Sheets

15-1	16-1
27-1	28-1

9-1-1 PLANIMETRIC MAP OF
TRAILS END
ACCOMACK COUNTY, VA.

SHEET NO.
15-1



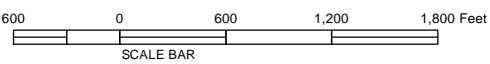


DATE	REVISION	APP'VD
Nov 30, 2023		

MSAG, LLC
Orange, Virginia 22960

NOTE:
SEE COVER SHEET FOR LEGEND AND NOTES
PERTAINING TO THE CONSTRUCTION OF THIS MAP

Map
Location



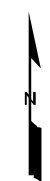
Matching
Sheets

7	8	9
15	16	17
27	28	29

9-1-1 PLANIMETRIC MAP OF
ACCOMACK COUNTY, VA

SHEET NO.

16



1

2

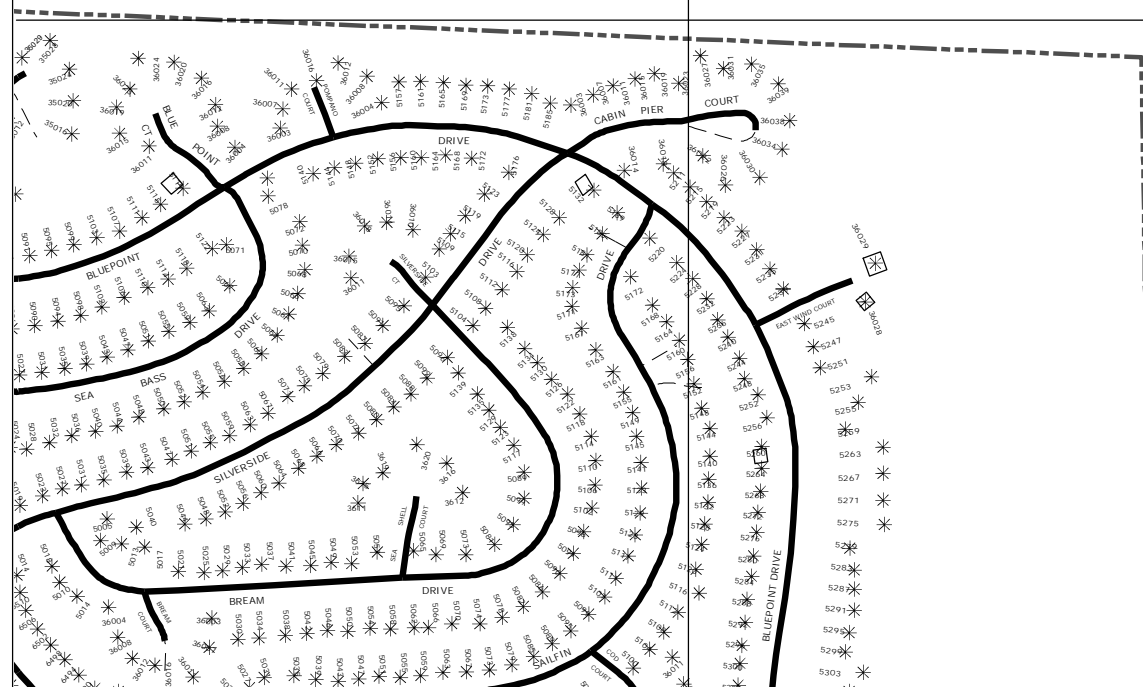
3

4

A

B

HORNTOWN BAY



DATE	Mar 02, 2018	APP'VD
REVISION		

MSAG, LLC
Orange, Virginia 22960


NOTE:
SEE COVER SHEET FOR LEGEND AND NOTES
PERTAINING TO THE CONSTRUCTION OF THIS MAP



Matching Sheets	15-1	16-1
	27-1	28-1

9-1-1 PLANIMETRIC MAP OF
TRAILS END
ACCOMACK COUNTY, VA.

SHEET NO.
16-1



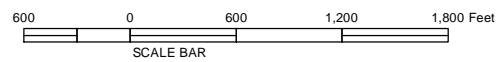


DATE	REVISION	APP'VD
May 01, 2013		

MSAG, LLC
Orange, Virginia 22960

NOTE:
SEE COVER SHEET FOR LEGEND AND NOTES
PERTAINING TO THE CONSTRUCTION OF THIS MAP

Map
Location

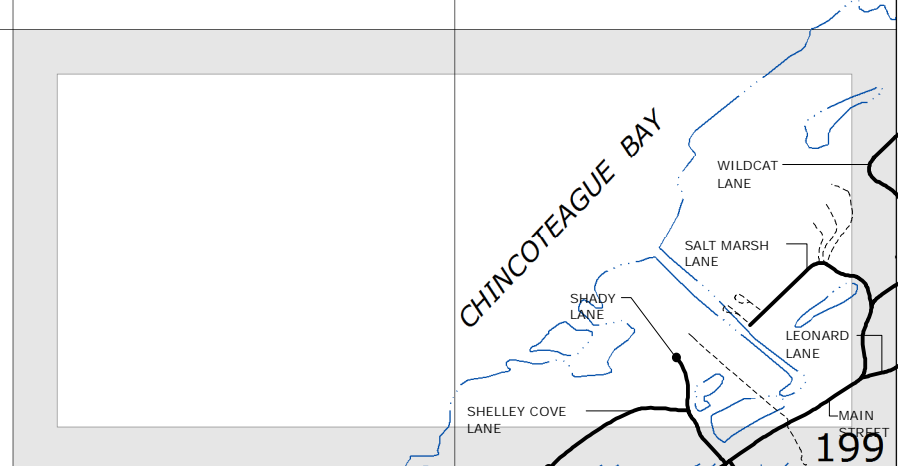
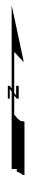


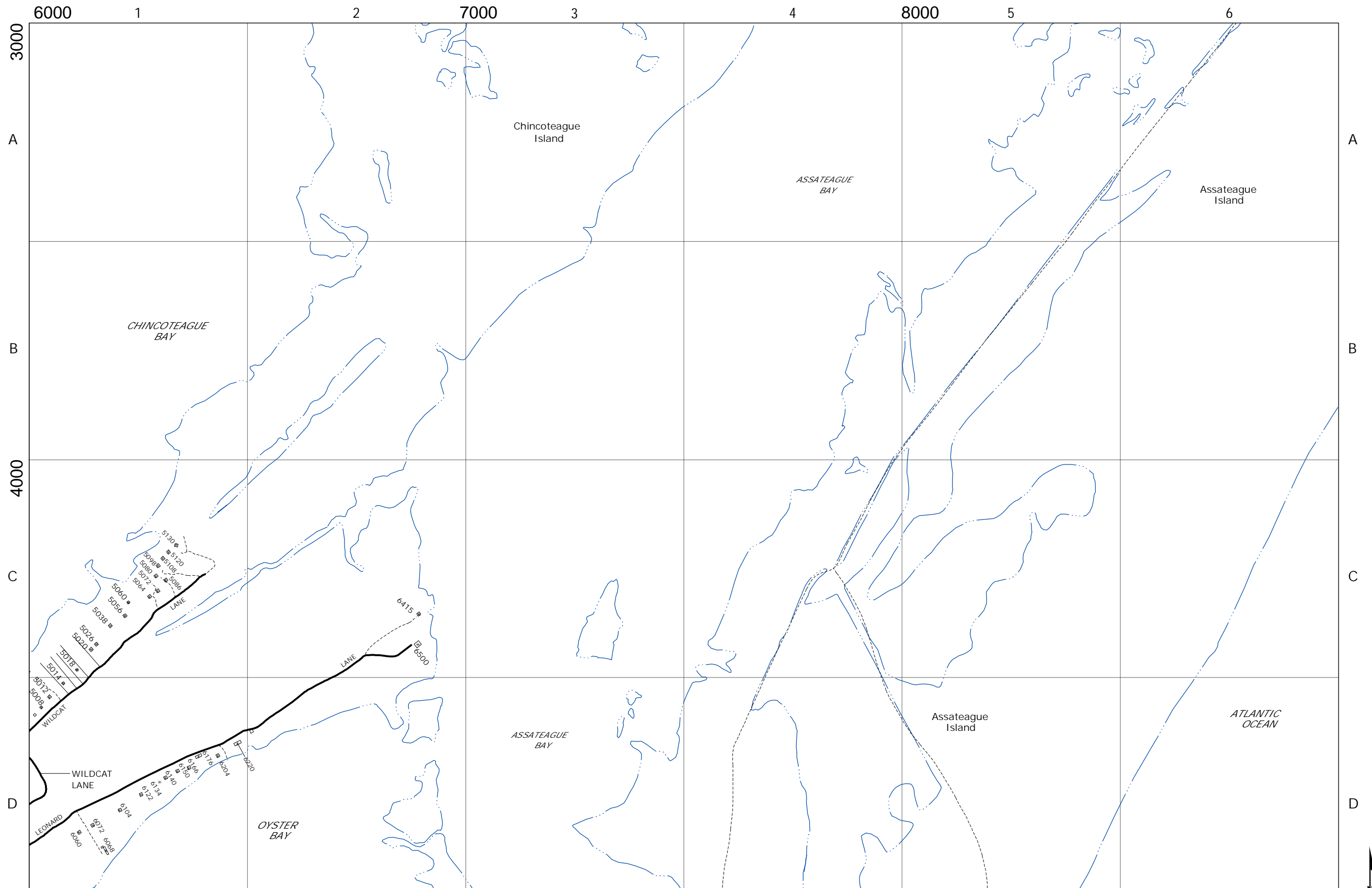
Matching
Sheets

8	9	10
16	17	18
28	29	30

9-1-1 PLANIMETRIC MAP OF
ACCOMACK COUNTY, VA

SHEET NO.
17

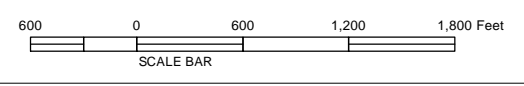




DATE	Jan 05, 2022	REVISION	APP'VD
------	--------------	----------	--------

MSAG, LLC
Orange, Virginia 22960

NOTE:
SEE COVER SHEET FOR LEGEND AND NOTES
PERTAINING TO THE CONSTRUCTION OF THIS MAP

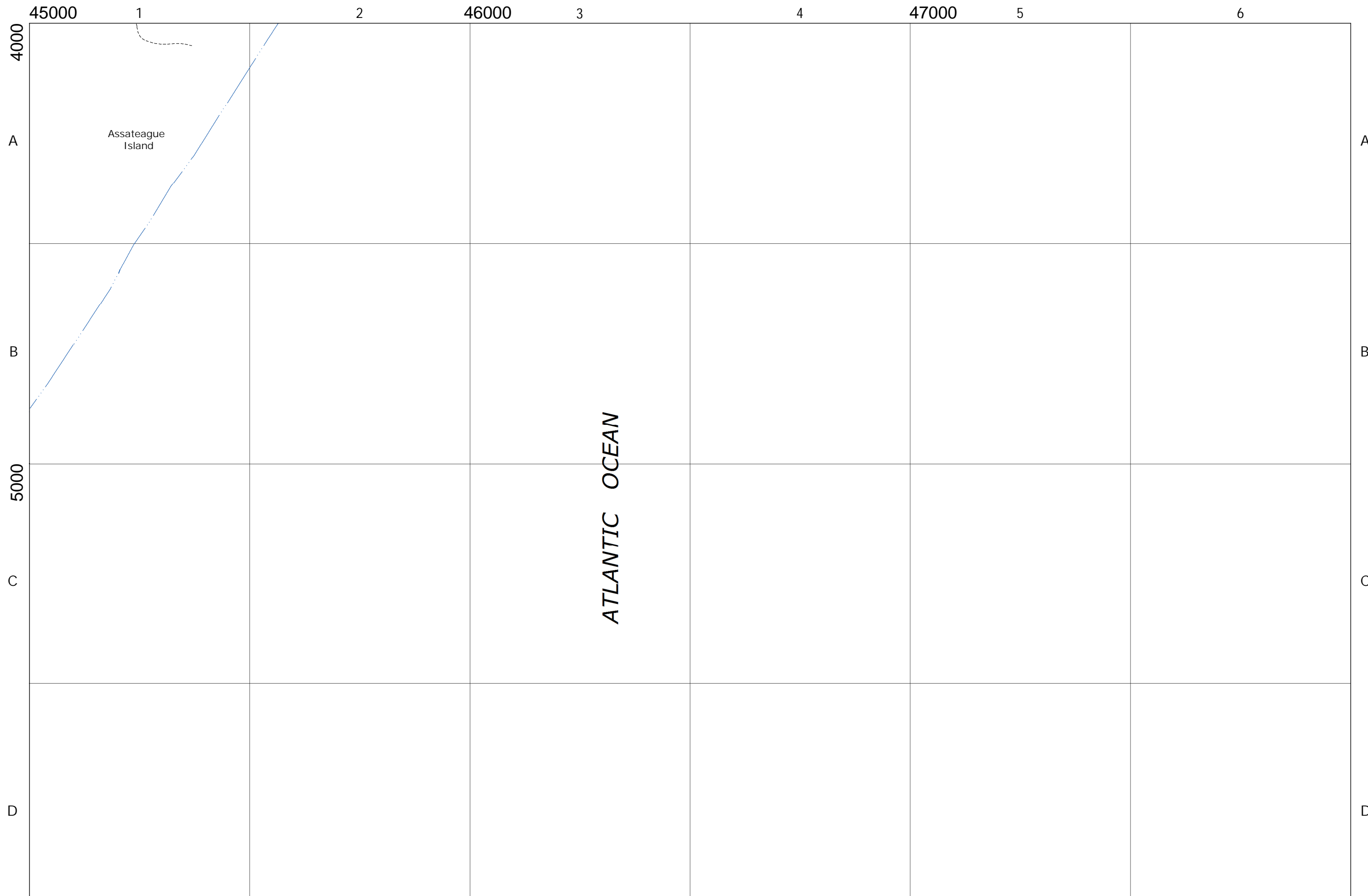


Matching Sheets

9	10	11
17	18	19
29	30	

9-1-1 PLANIMETRIC MAP OF
ACCOMACK COUNTY, VA

SHEET NO.
18

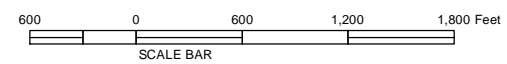


DATE	REVISION	APP'D
May 01, 2013		

MSAG, LLC
Orange, Virginia 22960

NOTE:
SEE COVER SHEET FOR LEGEND AND NOTES
PERTAINING TO THE CONSTRUCTION OF THIS MAP

Map
Location



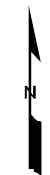
Matching
Sheets

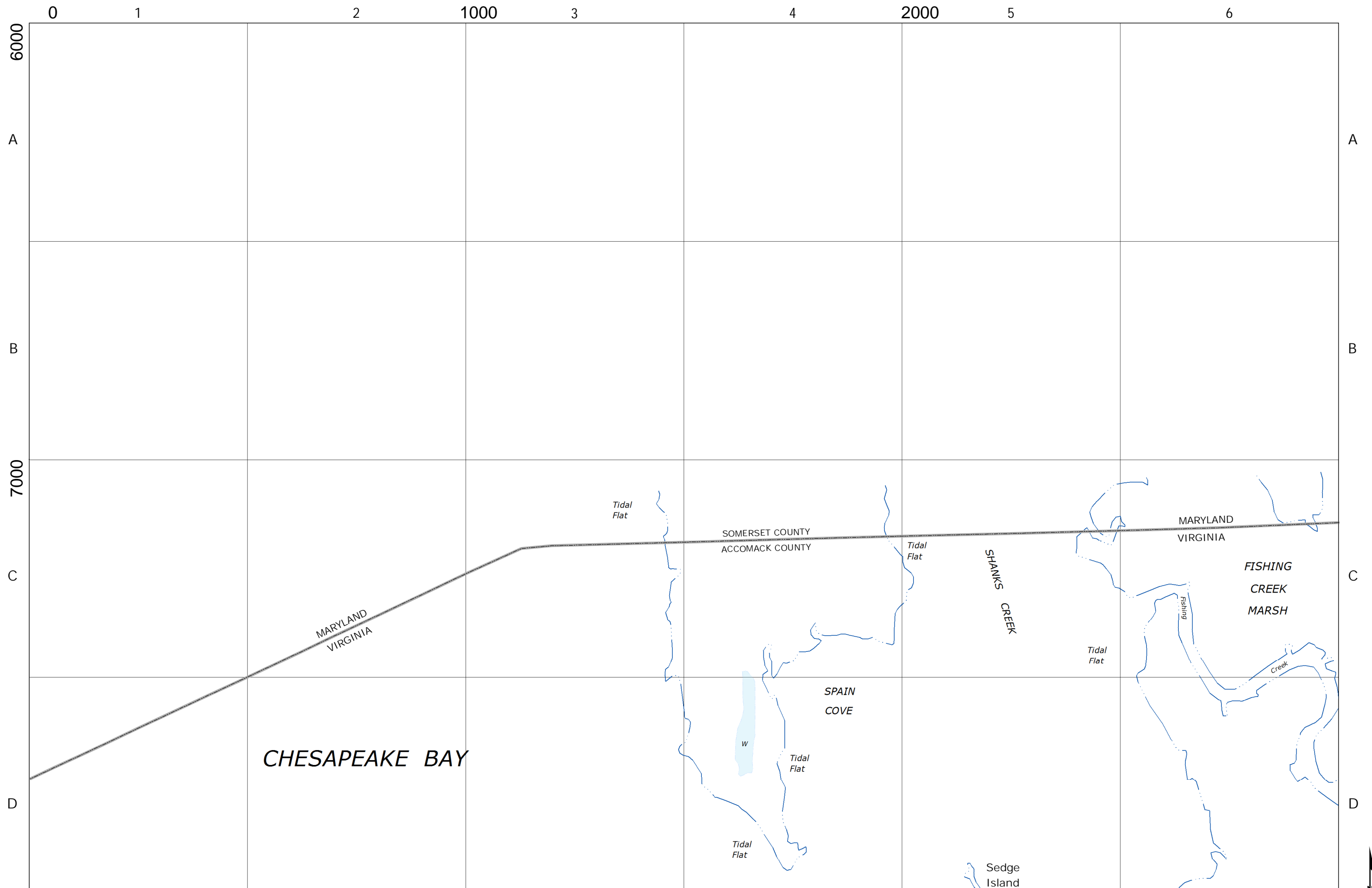
10	11
18	19
30	

9-1-1 PLANIMETRIC MAP OF
ACCOMACK COUNTY, VA

SHEET NO.

19

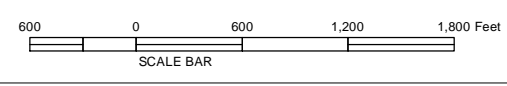
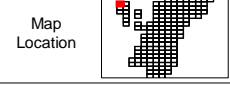




DATE	May 01, 2013	REVISION	APP'VD
------	--------------	----------	--------

MSAG, LLC
Orange, Virginia 22960

NOTE:
SEE COVER SHEET FOR LEGEND AND NOTES
PERTAINING TO THE CONSTRUCTION OF THIS MAP

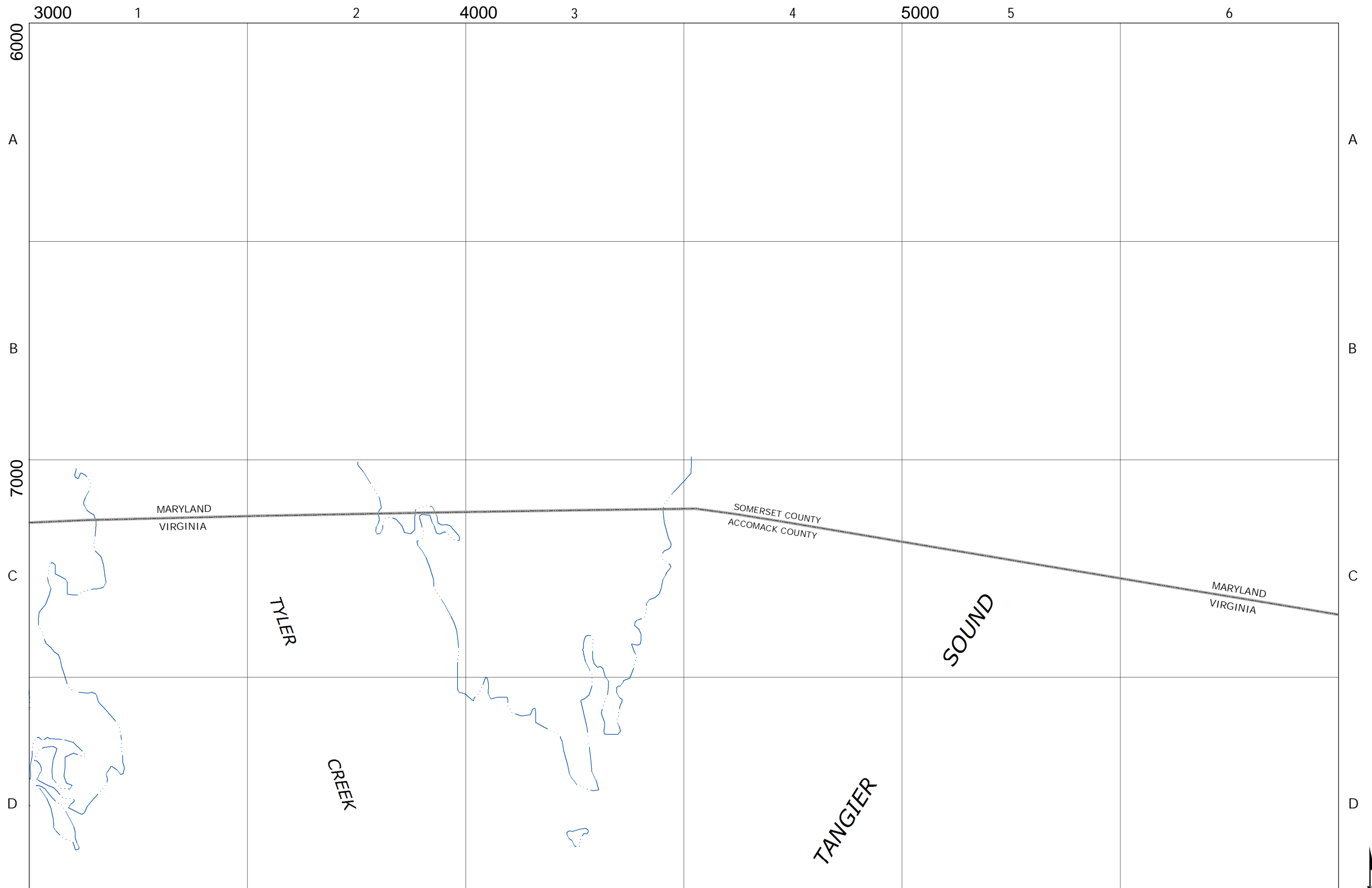


Matching Sheets

20	21
31	32

9-1-1 PLANIMETRIC MAP OF
ACCOMACK COUNTY, VA

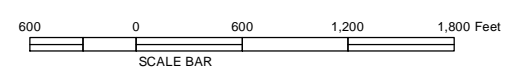
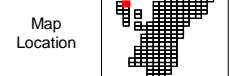
SHEET NO.
20



	May 01, 2013	
DATE	REVISION	APP'VD

MSAG, LLC
Orange, Virginia 22960

NOTE:
SEE COVER SHEET FOR LEGEND AND NOTES
PERTAINING TO THE CONSTRUCTION OF THIS MAP




Matching Sheets

20	21
31	32

9-1-1 PLANIMETRIC MAP OF
ACCOMACK COUNTY, VA

SHEET NO.
21

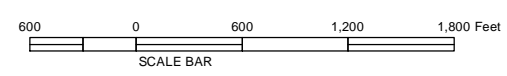
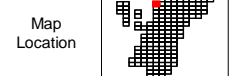




DATE	REVISION	APP'VD
May 01, 2013		

MSAG, LLC
Orange, Virginia 22960

NOTE:
SEE COVER SHEET FOR LEGEND AND NOTES
PERTAINING TO THE CONSTRUCTION OF THIS MAP

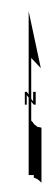


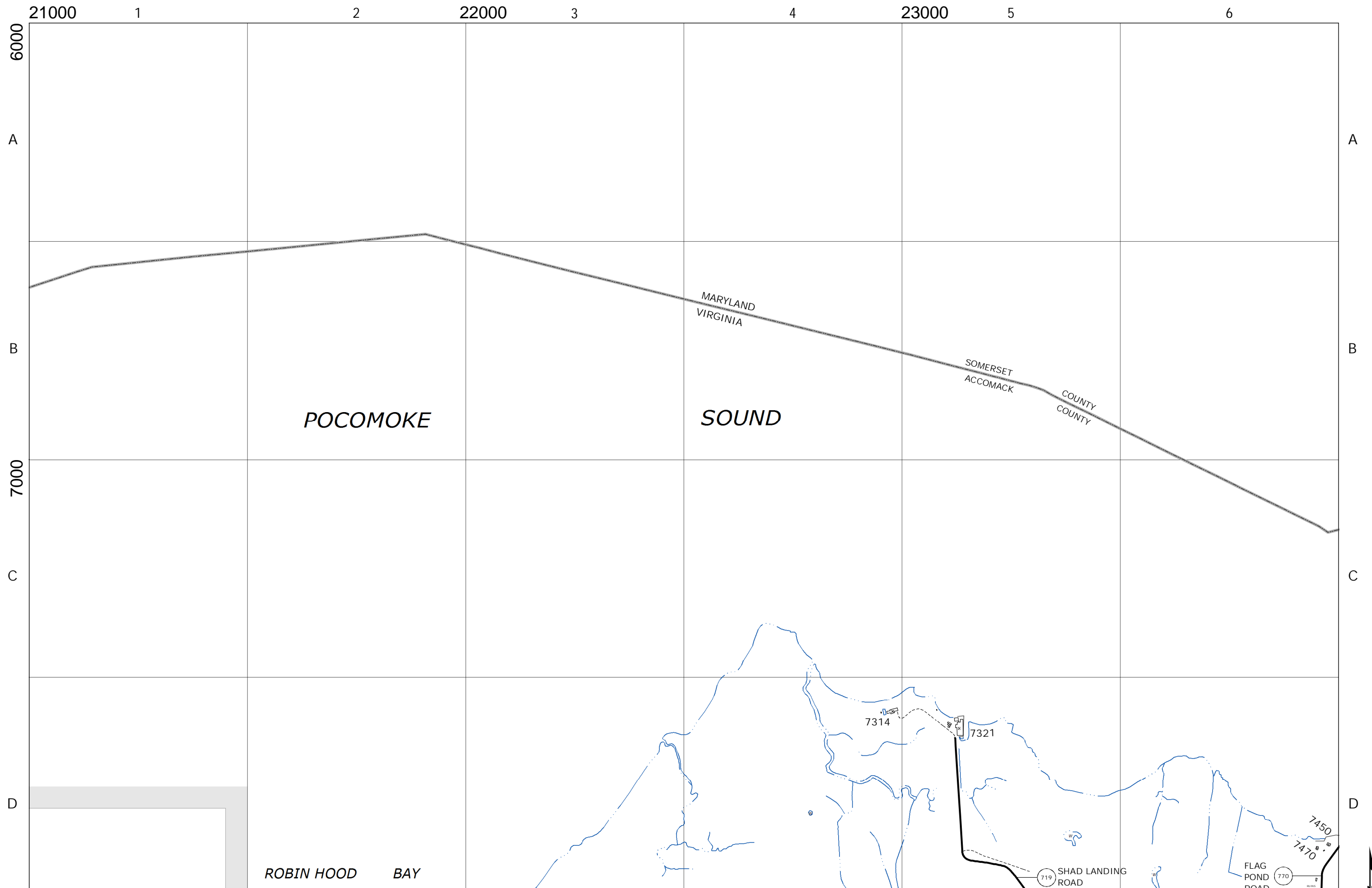
Matching Sheets

22	23
33	34

9-1-1 PLANIMETRIC MAP OF
ACCOMACK COUNTY, VA

SHEET NO.
22

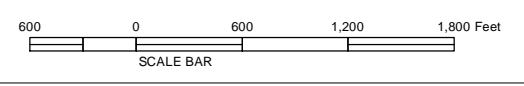
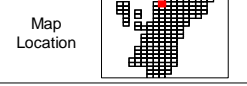




DATE	REVISION	APP'VD
May 01, 2013		

MSAG, LLC
Orange, Virginia 22960

NOTE:
SEE COVER SHEET FOR LEGEND AND NOTES
PERTAINING TO THE CONSTRUCTION OF THIS MAP

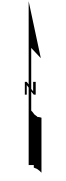


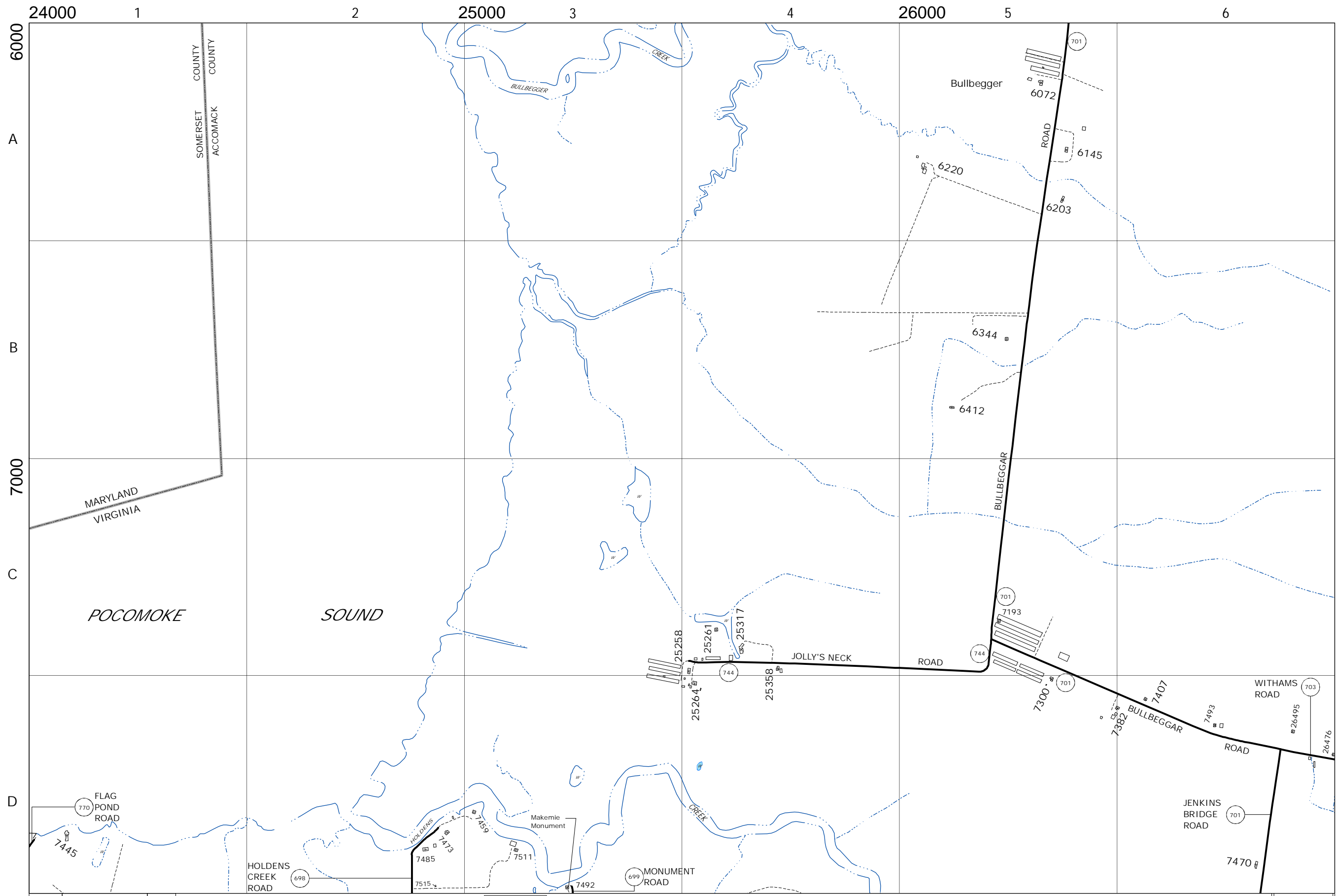
Matching
Sheets

		12
22	23	24
33	34	35

9-1-1 PLANIMETRIC MAP OF
ACCOMACK COUNTY, VA

SHEET NO.
23

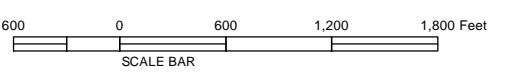
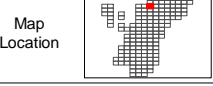




DATE	Sep 01, 2016	REVISION		APP'VD
------	--------------	----------	--	--------

MSAG, LLC
Orange, Virginia 22960

NOTE:
SEE COVER SHEET FOR LEGEND AND NOTES
PERTAINING TO THE CONSTRUCTION OF THIS MAP

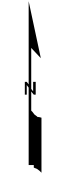


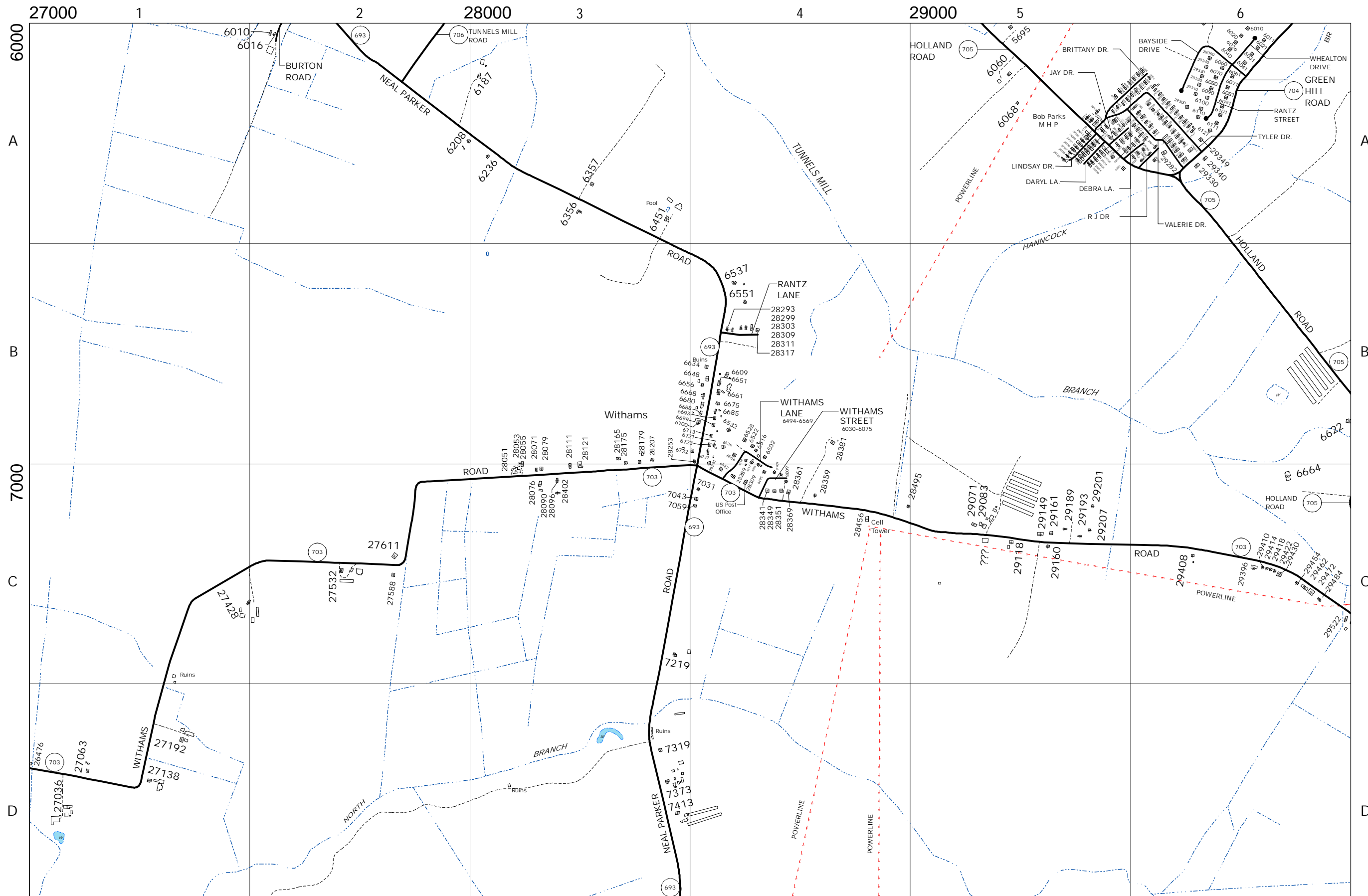
Matching
Sheets

	12	13
23	24	25
34	35	36

9-1-1 PLANIMETRIC MAP OF
ACCOMACK COUNTY, VA

SHEET NO.
24

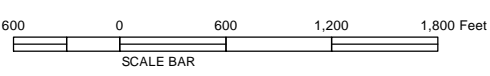




DATE	Sep 01, 2023	APP'VD
REVISION		

MSAG, LLC
Orange, Virginia 22960

NOTE:
SEE COVER SHEET FOR LEGEND AND NOTES
PERTAINING TO THE CONSTRUCTION OF THIS MAP



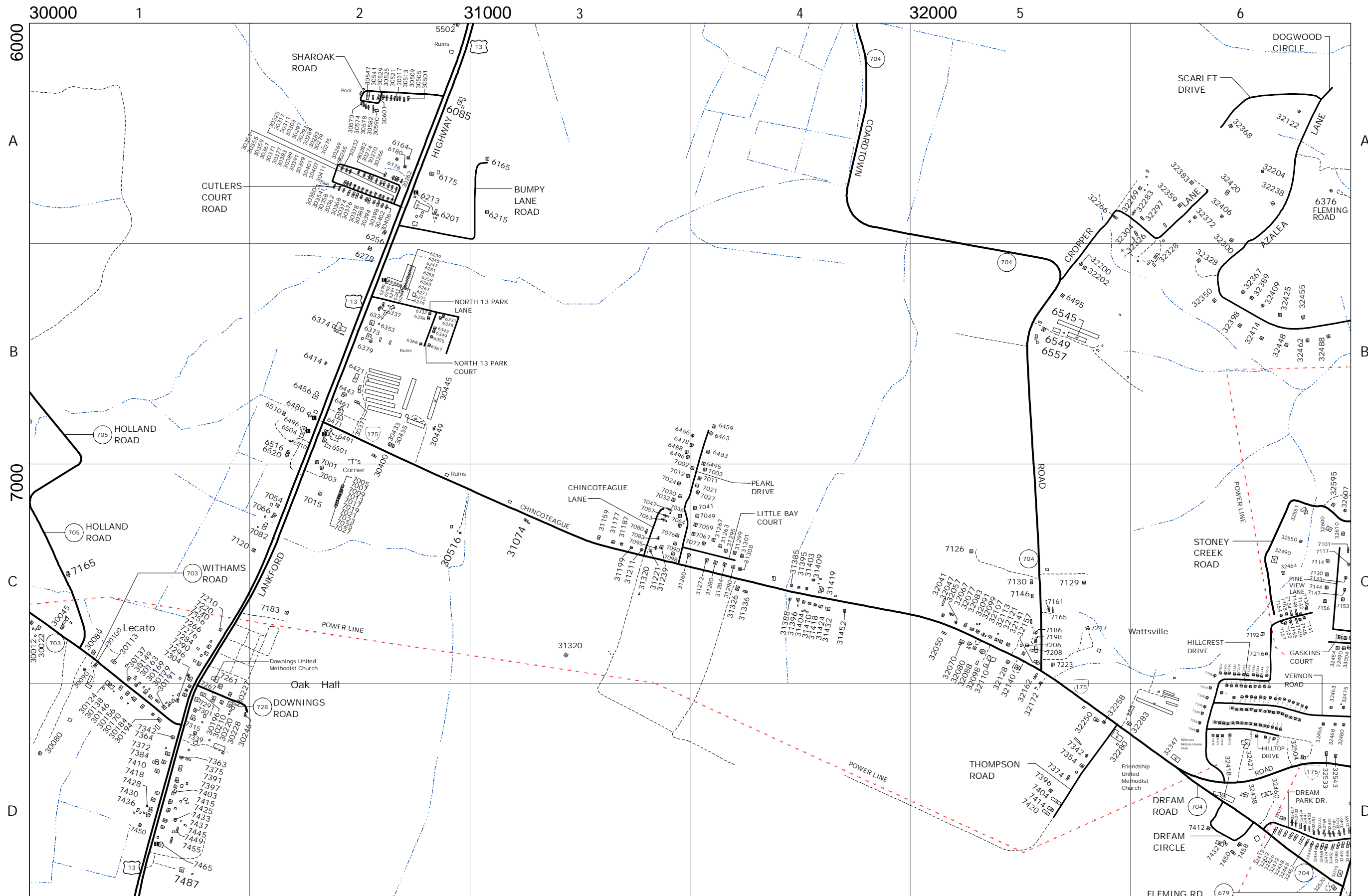
Matching Sheets

12	13	14
24	25	26
35	36	37

9-1-1 PLANIMETRIC MAP OF
ACCOMACK COUNTY, VA

SHEET NO.
25

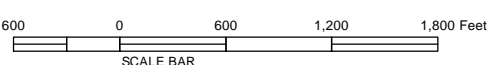
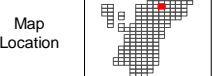




DATE	REVISION	APP'VD
Jul 03, 2023		

MSAG, LLC
Orange, Virginia 22960

NOTE:
SEE COVER SHEET FOR LEGEND AND NOTES
PERTAINING TO THE CONSTRUCTION OF THIS MAP

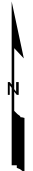


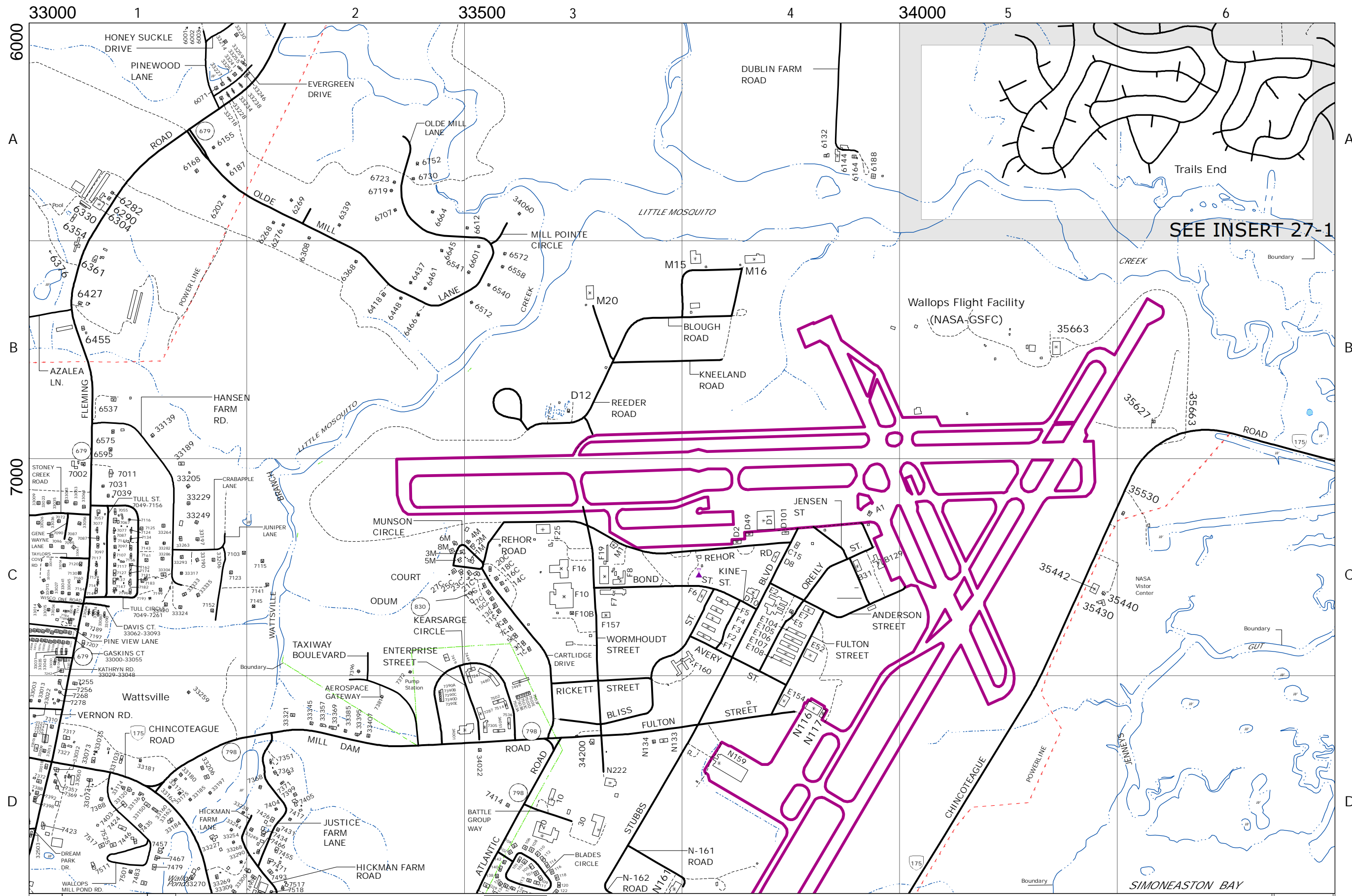
Matching Sheets

13	14	15
25	26	27
36	37	38

9-1-1 PLANIMETRIC MAP OF
ACCOMACK COUNTY, VA

SHEET NO.
26



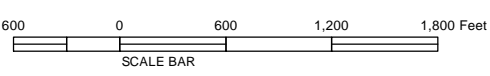


SEE INSERT 27-1

DATE	REVISION	APP'VD
Nov 30, 2023		

MSAG, LLC
Orange, Virginia 22960

NOTE:
SEE COVER SHEET FOR LEGEND AND NOTES
PERTAINING TO THE CONSTRUCTION OF THIS MAP

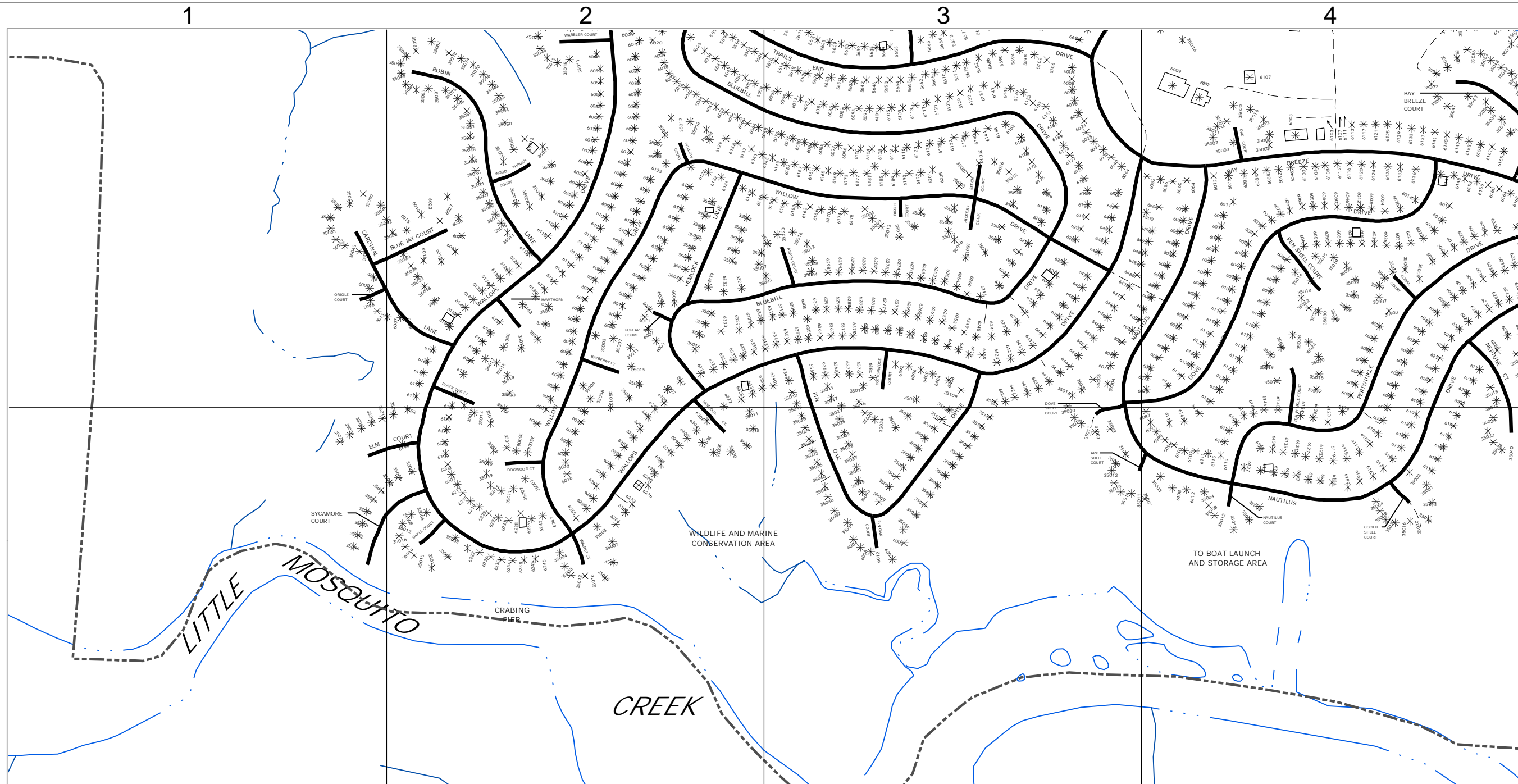


Matching Sheets

14	15	16
26	27	28
37	38	39

9-1-1 PLANIMETRIC MAP OF
ACCOMACK COUNTY, VA

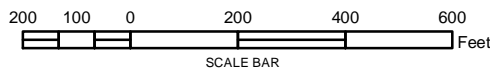
SHEET NO.
27



DATE	Aug 01, 2016	APP'VD
REVISION		

MSAG, LLC
Orange, Virginia 22960

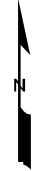
NOTE:
SEE COVER SHEET FOR LEGEND AND NOTES
PERTAINING TO THE CONSTRUCTION OF THIS MAP

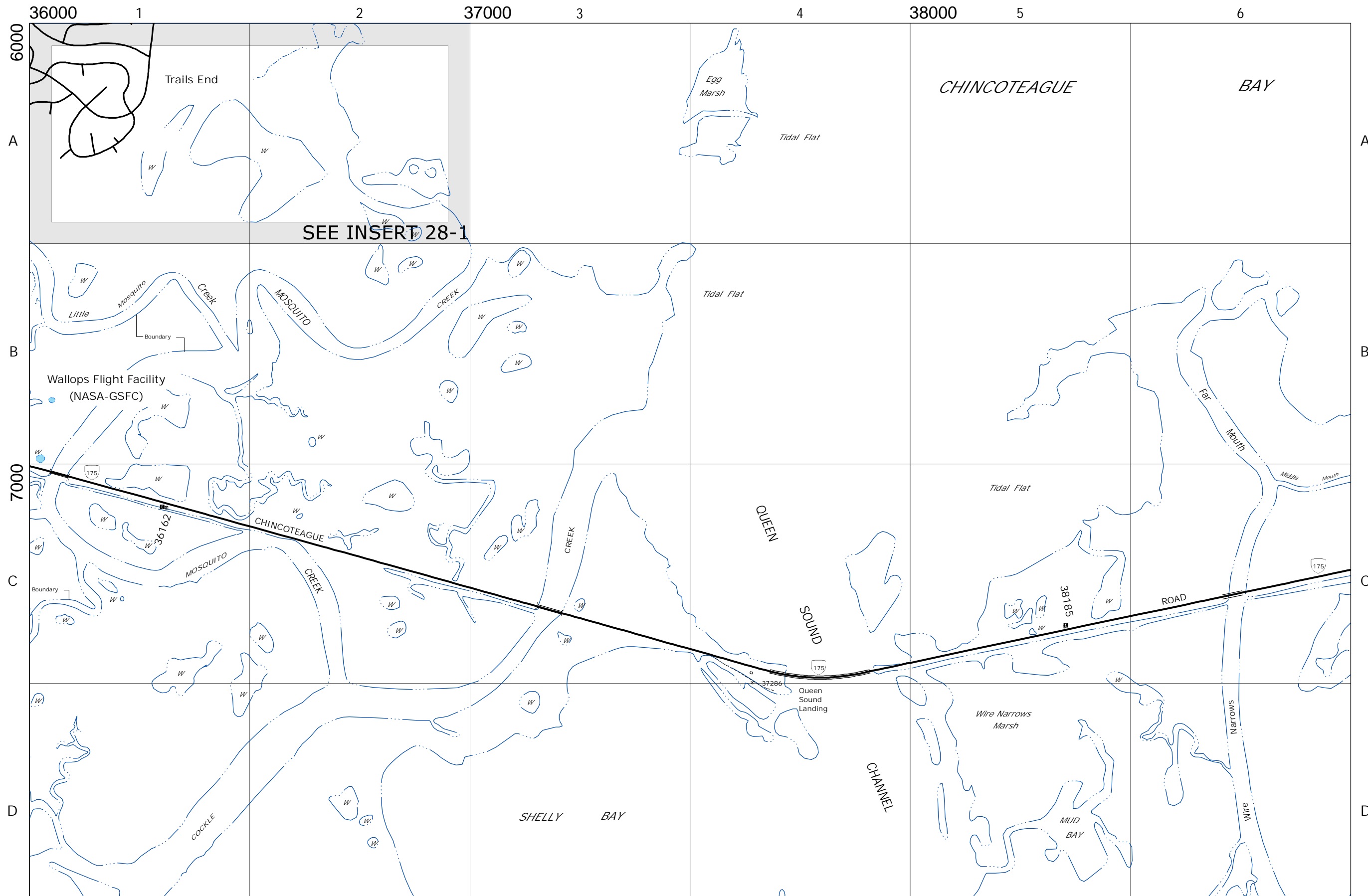


Matching Sheets	15-1 16-1
	27-1 28-1

9-1-1 PLANIMETRIC MAP OF
TRAILS END
ACCOMACK COUNTY, VA.

SHEET NO.
27-1





6000
A
B
7000
C
D

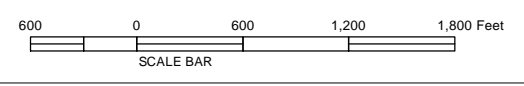
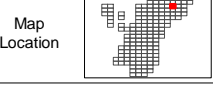
36000 1 2 37000 3 4 38000 5 6

A
B
C
D

DATE	Mar 02, 2018	REVISION		APP'VD
------	--------------	----------	--	--------

MSAG, LLC
Orange, Virginia 22960

NOTE:
SEE COVER SHEET FOR LEGEND AND NOTES
PERTAINING TO THE CONSTRUCTION OF THIS MAP

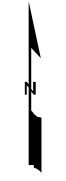


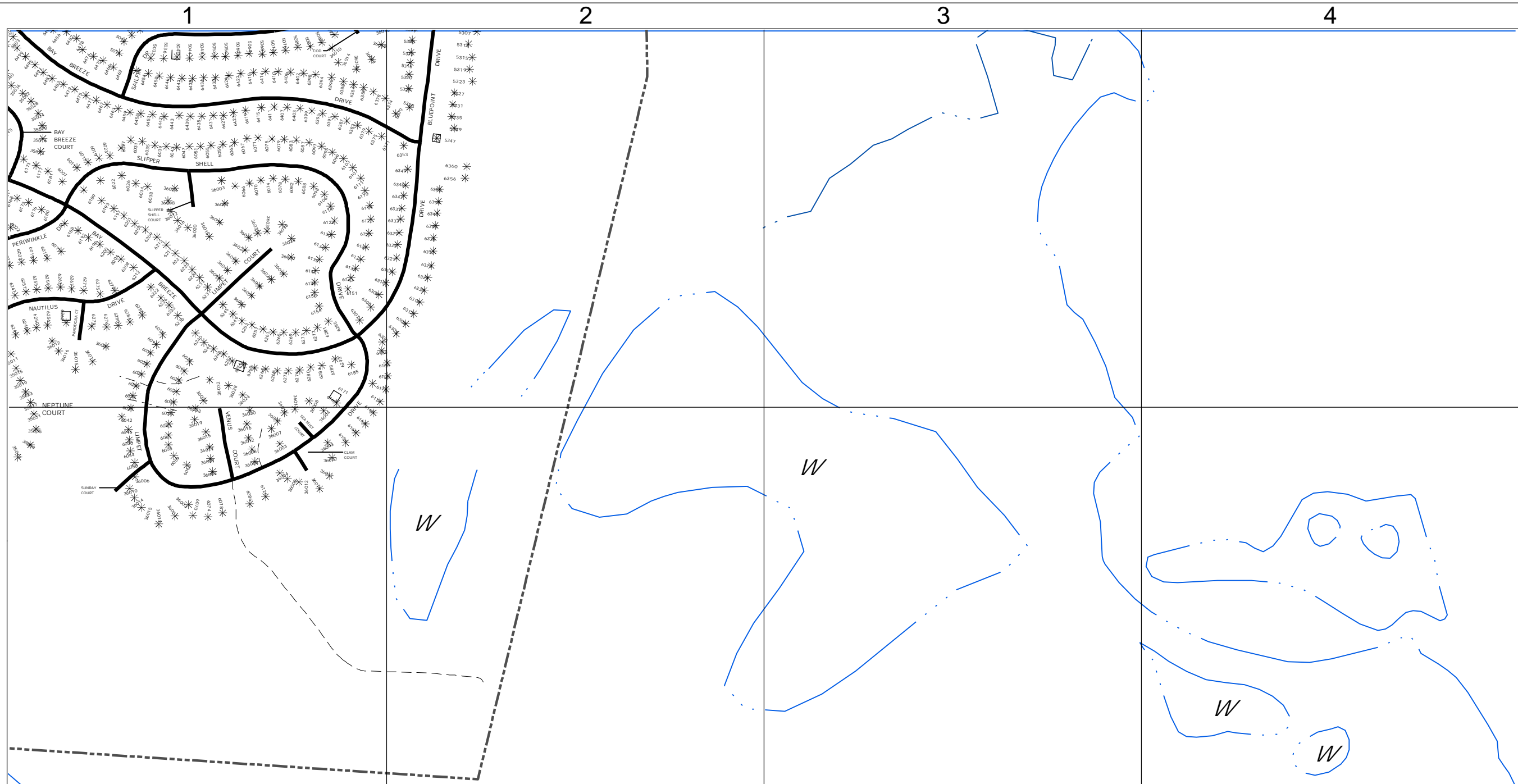
Matching Sheets

15	16	17
27	28	29
38	39	40

9-1-1 PLANIMETRIC MAP OF
ACCOMACK COUNTY, VA

SHEET NO.
28





DATE	Jul 08, 2016	APP'VD
REVISION		

MSAG, LLC
Orange, Virginia 22960

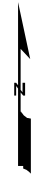
NOTE:
SEE COVER SHEET FOR LEGEND AND NOTES
PERTAINING TO THE CONSTRUCTION OF THIS MAP

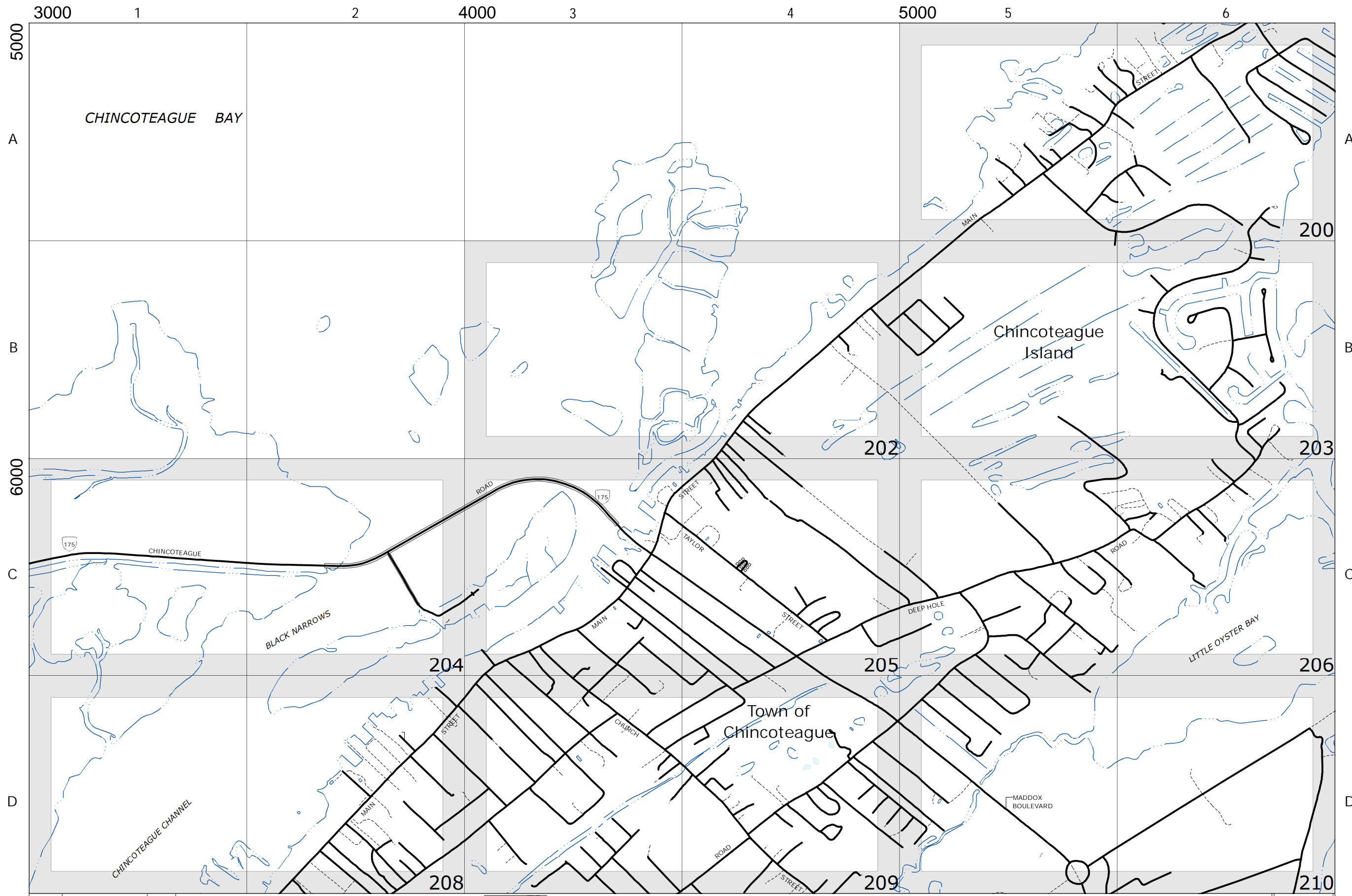


Matching Sheets	15-1	16-1
	27-1	28-1

9-1-1 PLANIMETRIC MAP OF
TRAILS END
ACCOMACK COUNTY, VA.

SHEET NO.
28-1

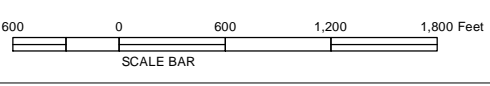
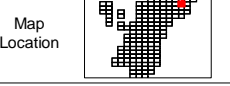




DATE	May 01, 2013	APP'VD
REVISION		

MSAG, LLC
Orange, Virginia 22960

NOTE:
SEE COVER SHEET FOR LEGEND AND NOTES
PERTAINING TO THE CONSTRUCTION OF THIS MAP

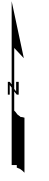


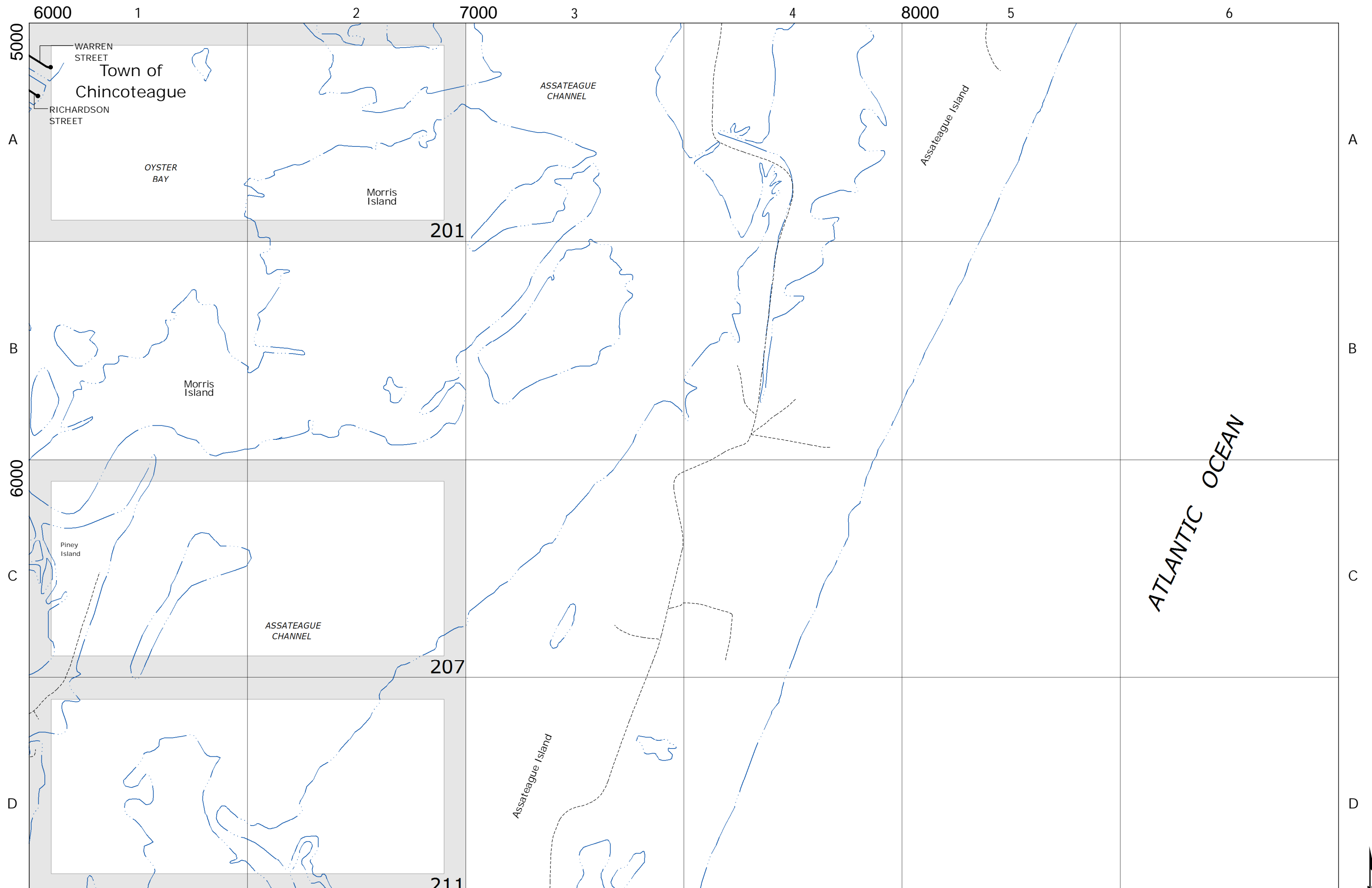
Matching Sheets

16	17	18
28	29	30
39	40	41

9-1-1 PLANIMETRIC MAP OF
ACCOMACK COUNTY, VA

SHEET NO.
29

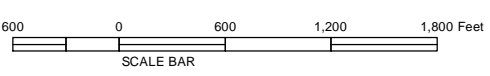
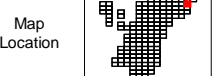




DATE	REVISION	APP'VD
May 01, 2013		

MSAG, LLC
Orange, Virginia 22960

NOTE:
SEE COVER SHEET FOR LEGEND AND NOTES
PERTAINING TO THE CONSTRUCTION OF THIS MAP

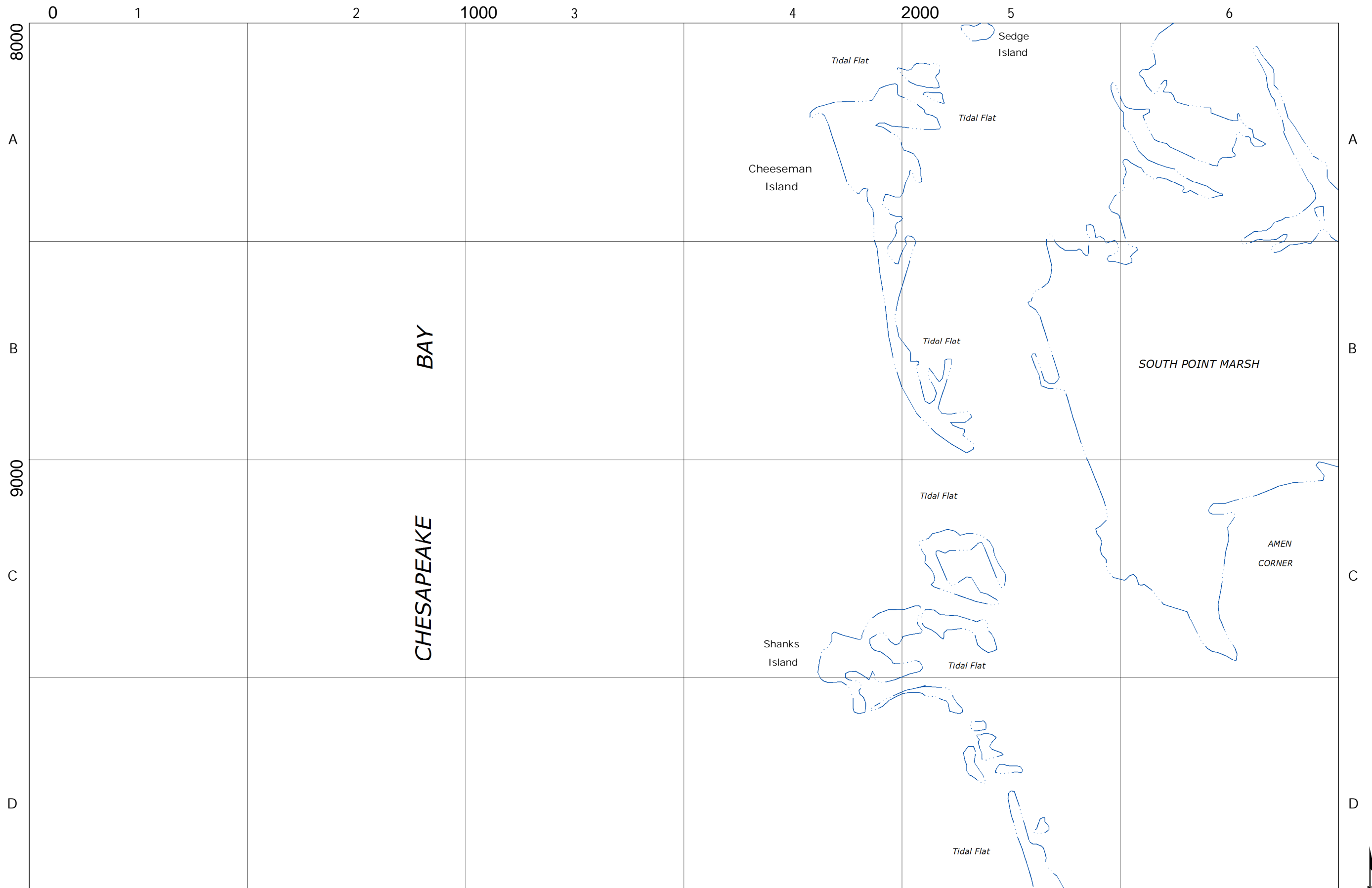


Matching Sheets

17	18	19
29	30	31
40	41	

9-1-1 PLANIMETRIC MAP OF
ACCOMACK COUNTY, VA

SHEET NO.
30

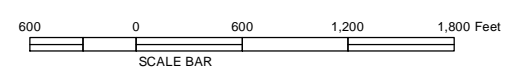


DATE	REVISION	APP'VD
May 01, 2013		

MSAG, LLC
Orange, Virginia 22960

NOTE:
SEE COVER SHEET FOR LEGEND AND NOTES
PERTAINING TO THE CONSTRUCTION OF THIS MAP

Map
Location



Matching
Sheets


20	21
31	32
42	43

9-1-1 PLANIMETRIC MAP OF
ACCOMACK COUNTY, VA

SHEET NO.

31

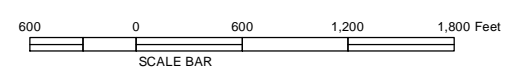
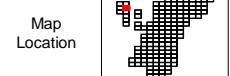




DATE	REVISION	APP'VD
May 01, 2013		

MSAG, LLC
Orange, Virginia 22960

NOTE:
SEE COVER SHEET FOR LEGEND AND NOTES
PERTAINING TO THE CONSTRUCTION OF THIS MAP



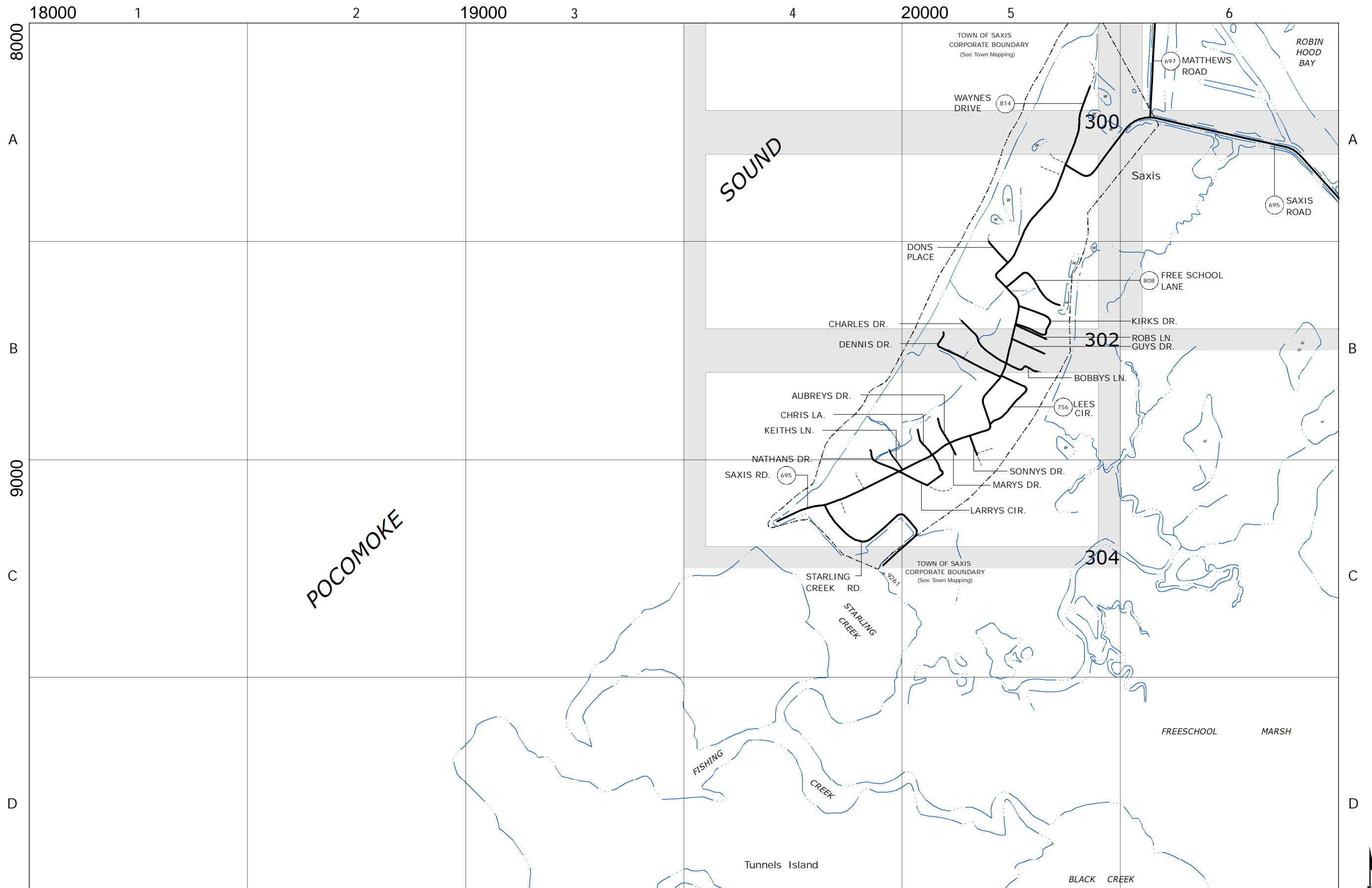
Matching Sheets

20	21
31	32
42	43

9-1-1 PLANIMETRIC MAP OF
ACCOMACK COUNTY, VA

SHEET NO.
32

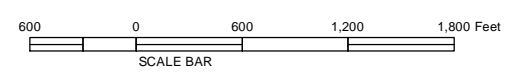
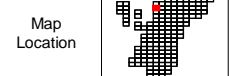




DATE	May 01, 2013	REVISION		APP'VD
------	--------------	----------	--	--------

MSAG, LLC
Orange, Virginia 22960

NOTE:
SEE COVER SHEET FOR LEGEND AND NOTES
PERTAINING TO THE CONSTRUCTION OF THIS MAP

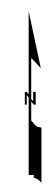


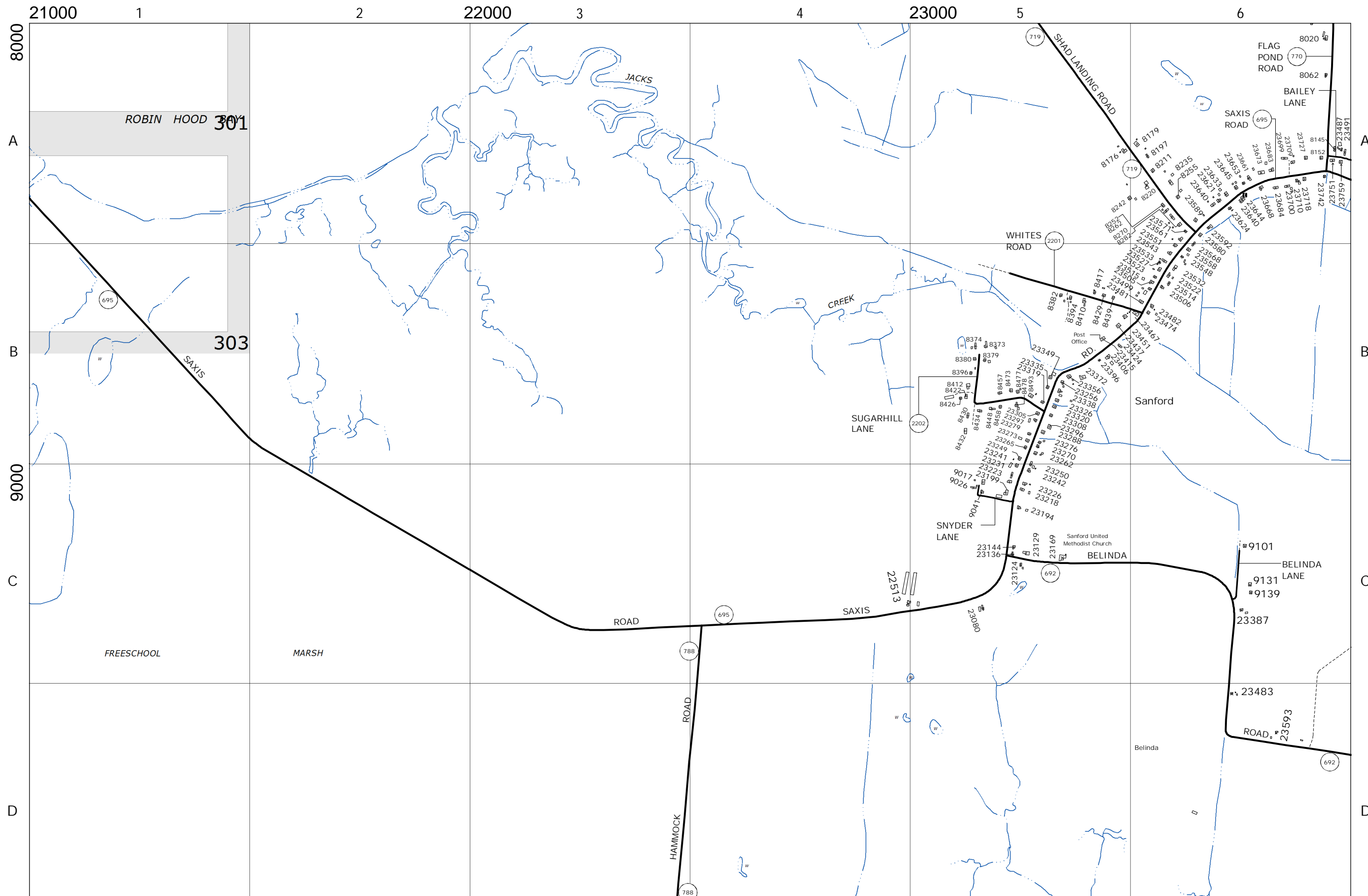
Matching
Sheets

22	23
33	34
45	46

9-1-1 PLANIMETRIC MAP OF
ACCOMACK COUNTY, VA

SHEET NO.
33

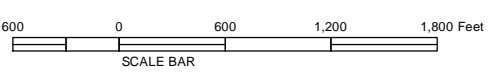
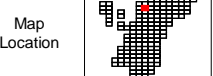




DATE	REVISION	APP'VD
May 01, 2013		

MSAG, LLC
Orange, Virginia 22960

NOTE:
SEE COVER SHEET FOR LEGEND AND NOTES
PERTAINING TO THE CONSTRUCTION OF THIS MAP

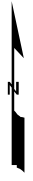


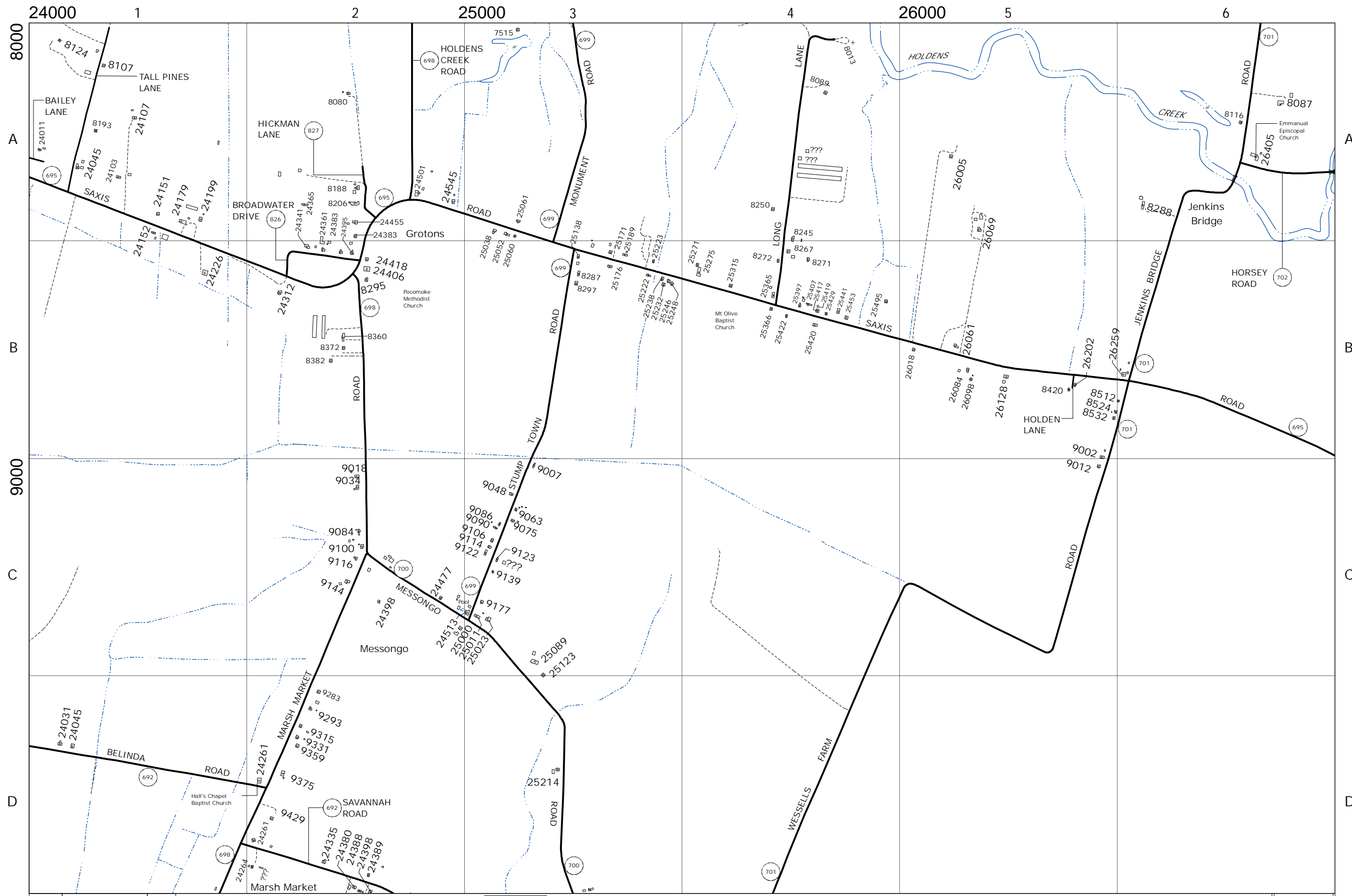
Matching Sheets

22	23	24
33	34	35
45	46	47

9-1-1 PLANIMETRIC MAP OF
ACCOMACK COUNTY, VA

SHEET NO.
34

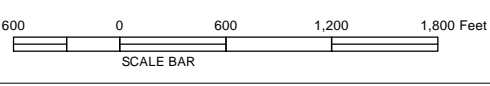
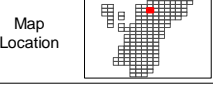




DATE	REVISION	APP'VD
May 08, 2023		

MSAG, LLC
Orange, Virginia 22960

NOTE:
SEE COVER SHEET FOR LEGEND AND NOTES
PERTAINING TO THE CONSTRUCTION OF THIS MAP

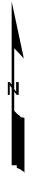


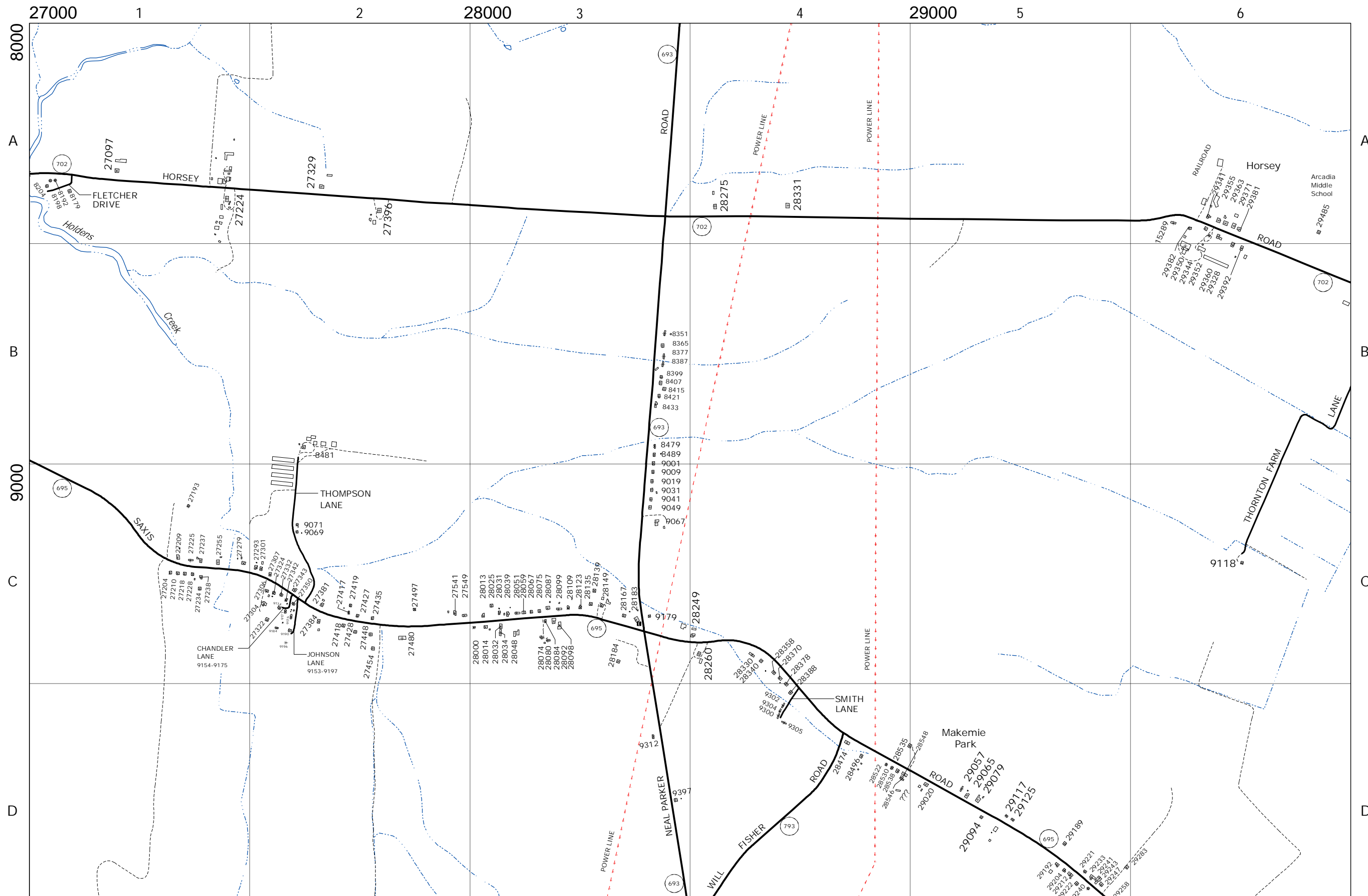
Matching Sheets

23	24	25
34	35	36
46	47	48

9-1-1 PLANIMETRIC MAP OF
ACCOMACK COUNTY, VA

SHEET NO.
35



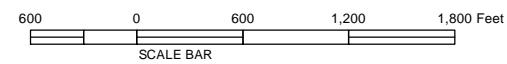


DATE	REVISION	APP'VD
Nov 30, 2023		

MSAG, LLC
Orange, Virginia 22960

NOTE:
SEE COVER SHEET FOR LEGEND AND NOTES
PERTAINING TO THE CONSTRUCTION OF THIS MAP

Map
Location

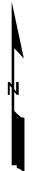


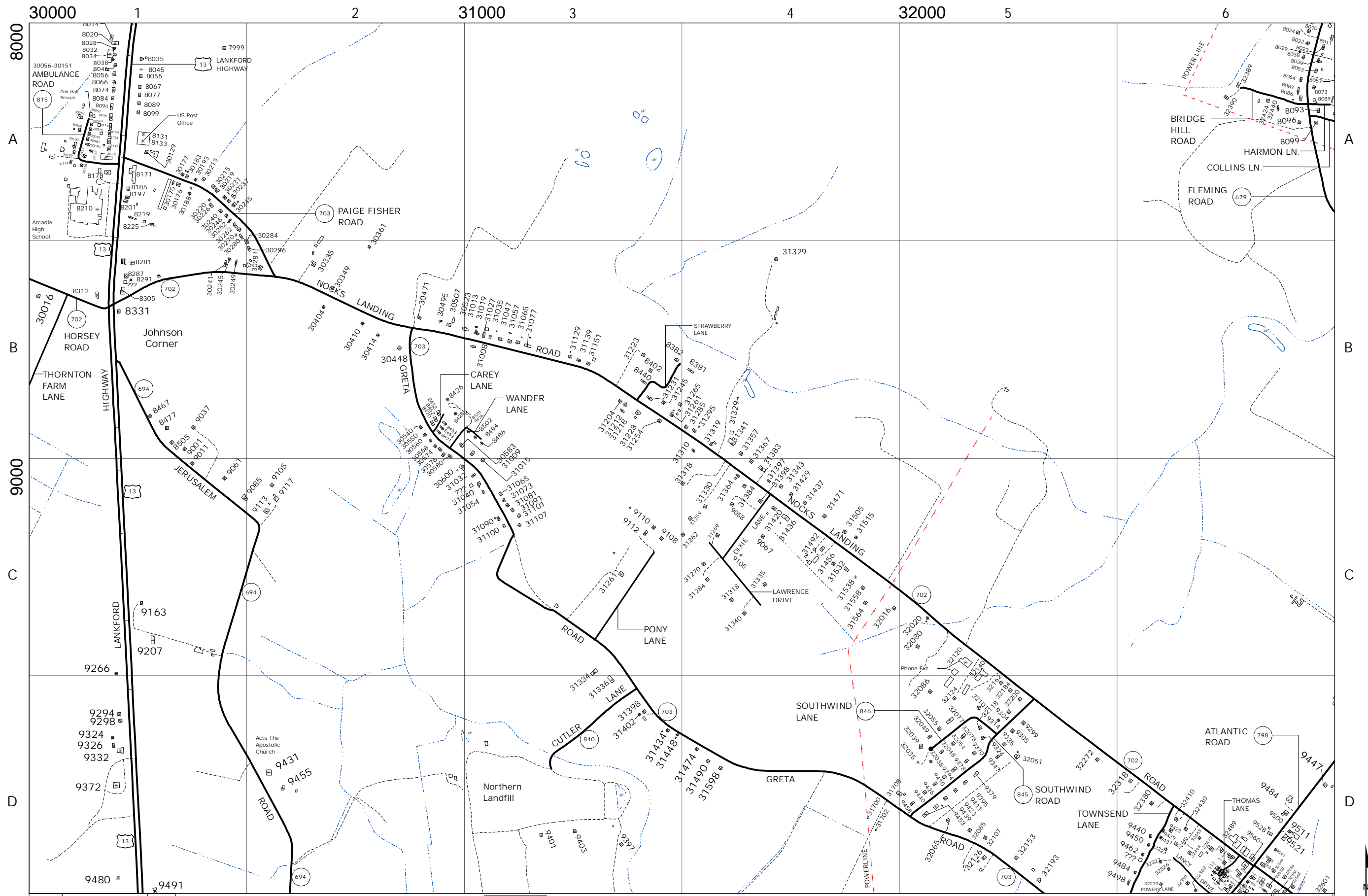
Matching
Sheets

24	25	26
35	36	37
47	48	49

9-1-1 PLANIMETRIC MAP OF
ACCOMACK COUNTY, VA

SHEET NO.
36

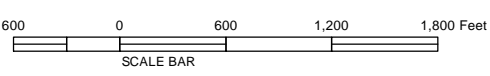




DATE	REVISION	APP'VD
Nov 30, 2023		

MSAG, LLC
Orange, Virginia 22960

NOTE:
SEE COVER SHEET FOR LEGEND AND NOTES
PERTAINING TO THE CONSTRUCTION OF THIS MAP

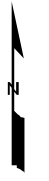


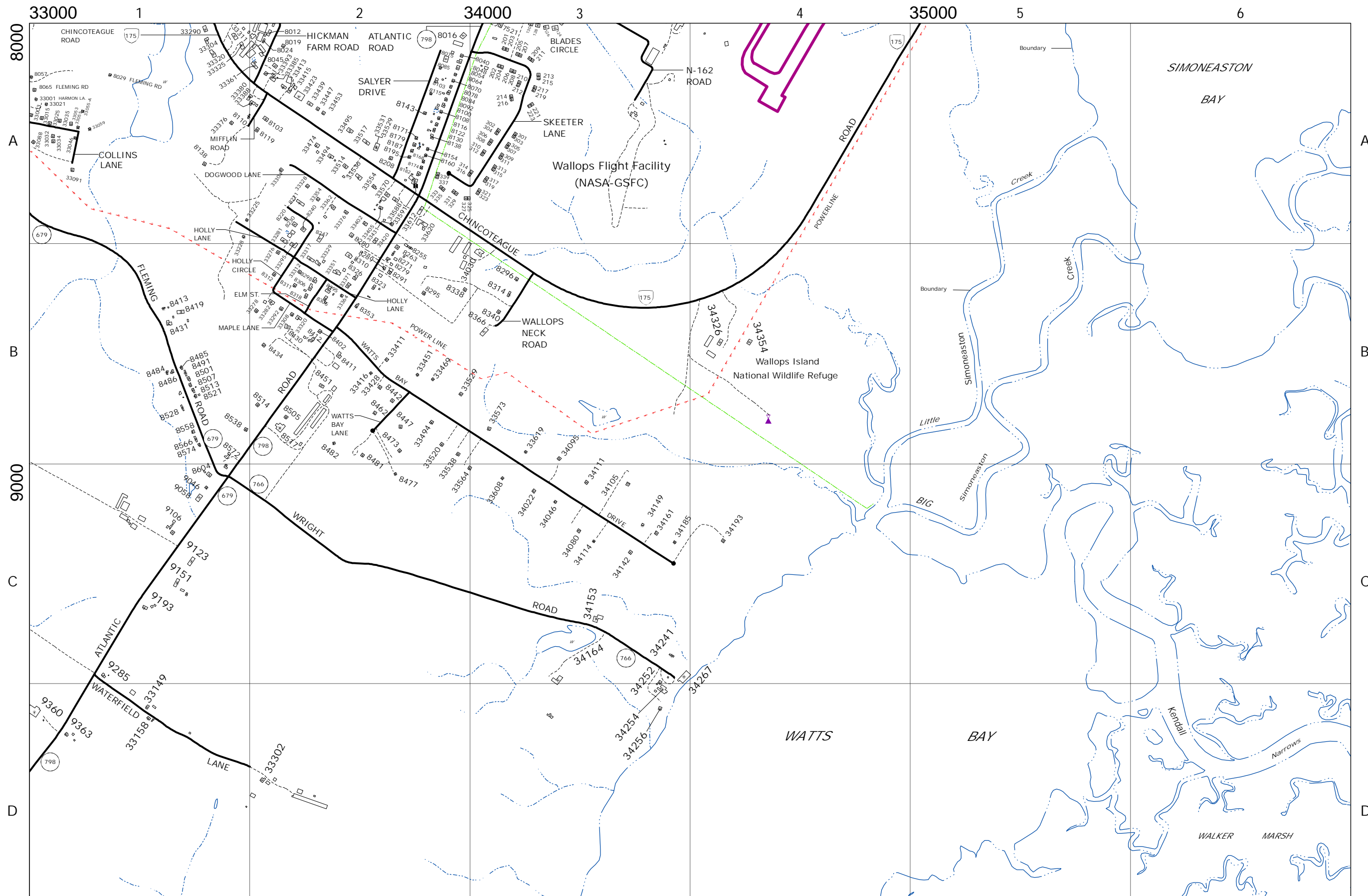
Matching Sheets

25	26	27
36	37	38
48	49	50

9-1-1 PLANIMETRIC MAP OF
ACCOMACK COUNTY, VA

SHEET NO.
37

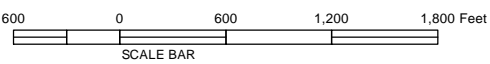
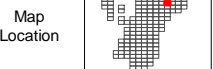




DATE	REVISION	APP'VD
Nov 30, 2023		

MSAG, LLC
Orange, Virginia 22960

NOTE:
SEE COVER SHEET FOR LEGEND AND NOTES
PERTAINING TO THE CONSTRUCTION OF THIS MAP



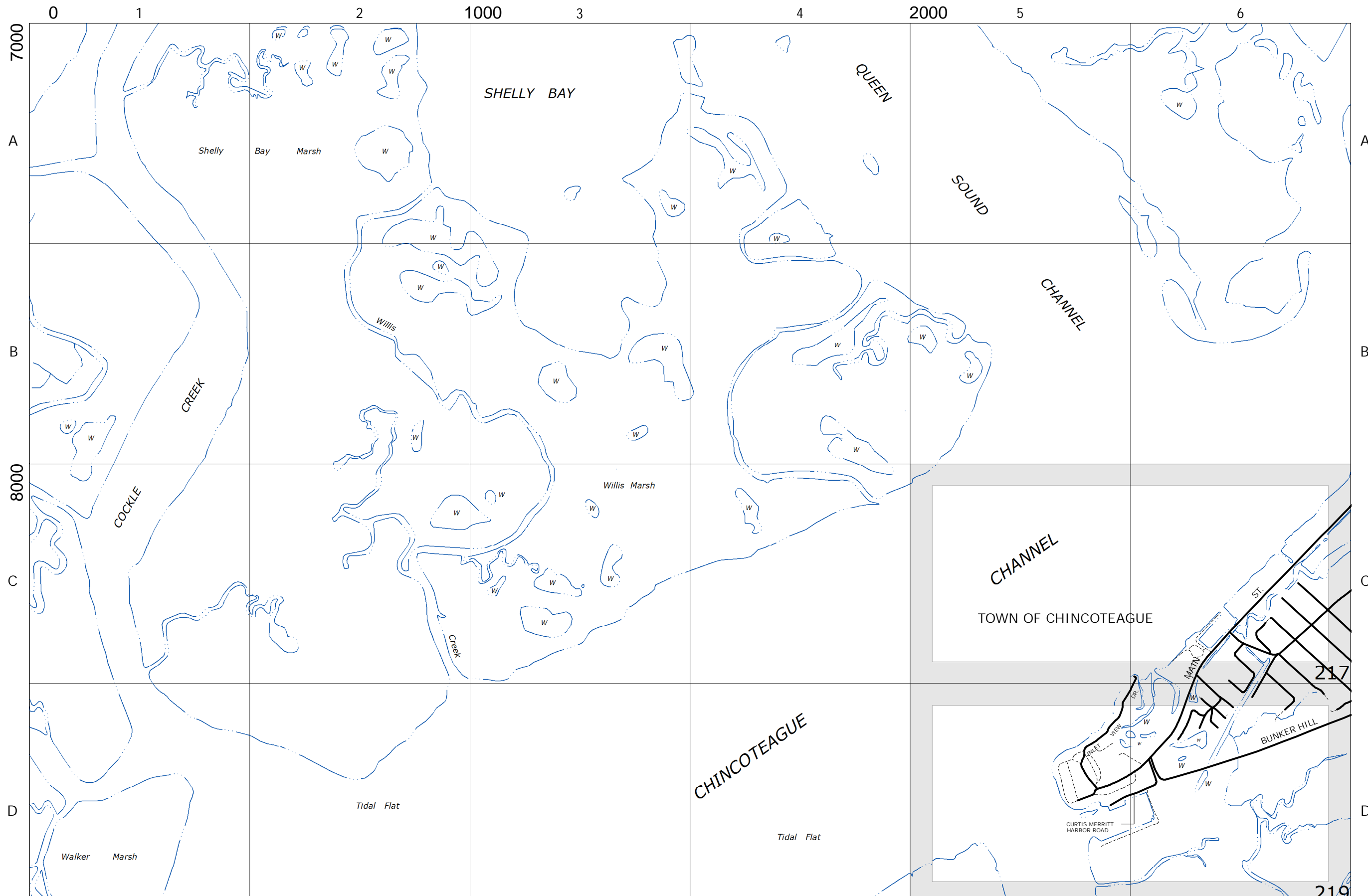
Matching Sheets

26	27	28
37	38	39
49	50	51

9-1-1 PLANIMETRIC MAP OF
ACCOMACK COUNTY, VA

SHEET NO.
38



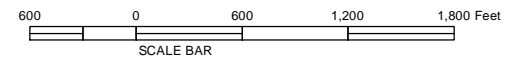


DATE	May 01, 2013	APP'VD
REVISION		

MSAG, LLC
Orange, Virginia 22960

NOTE:
SEE COVER SHEET FOR LEGEND AND NOTES
PERTAINING TO THE CONSTRUCTION OF THIS MAP

Map
Location

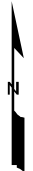


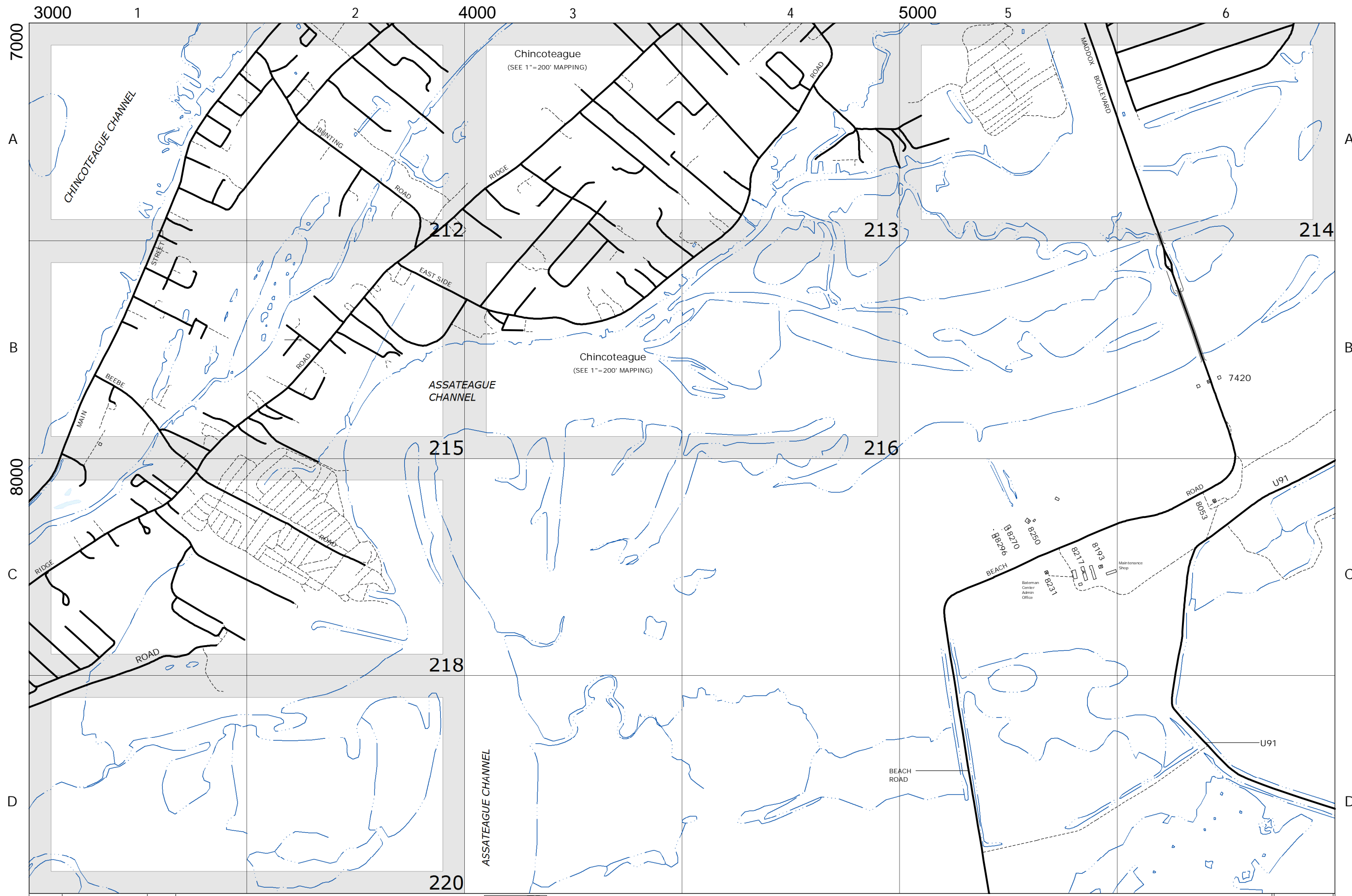
Matching
Sheets

27	28	29
38	39	40
50	51	52

9-1-1 PLANIMETRIC MAP OF
ACCOMACK COUNTY, VA

SHEET NO.
39



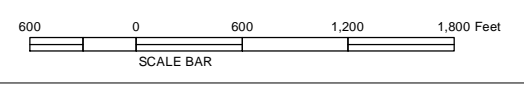
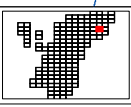


DATE	May 01, 2013	APP'VD
REVISION		

MSAG, LLC
Orange, Virginia 22960

NOTE:
SEE COVER SHEET FOR LEGEND AND NOTES
PERTAINING TO THE CONSTRUCTION OF THIS MAP

Map
Location

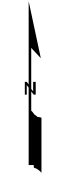


Matching
Sheets

28	29	30
39	40	41
51	52	53

9-1-1 PLANIMETRIC MAP OF
ACCOMACK COUNTY, VA

SHEET NO.
40

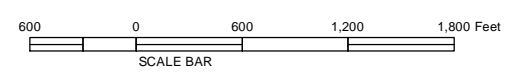
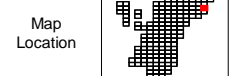




DATE	REVISION	APP'VD
May 01, 2013		

MSAG, LLC
Orange, Virginia 22960

NOTE:
SEE COVER SHEET FOR LEGEND AND NOTES
PERTAINING TO THE CONSTRUCTION OF THIS MAP



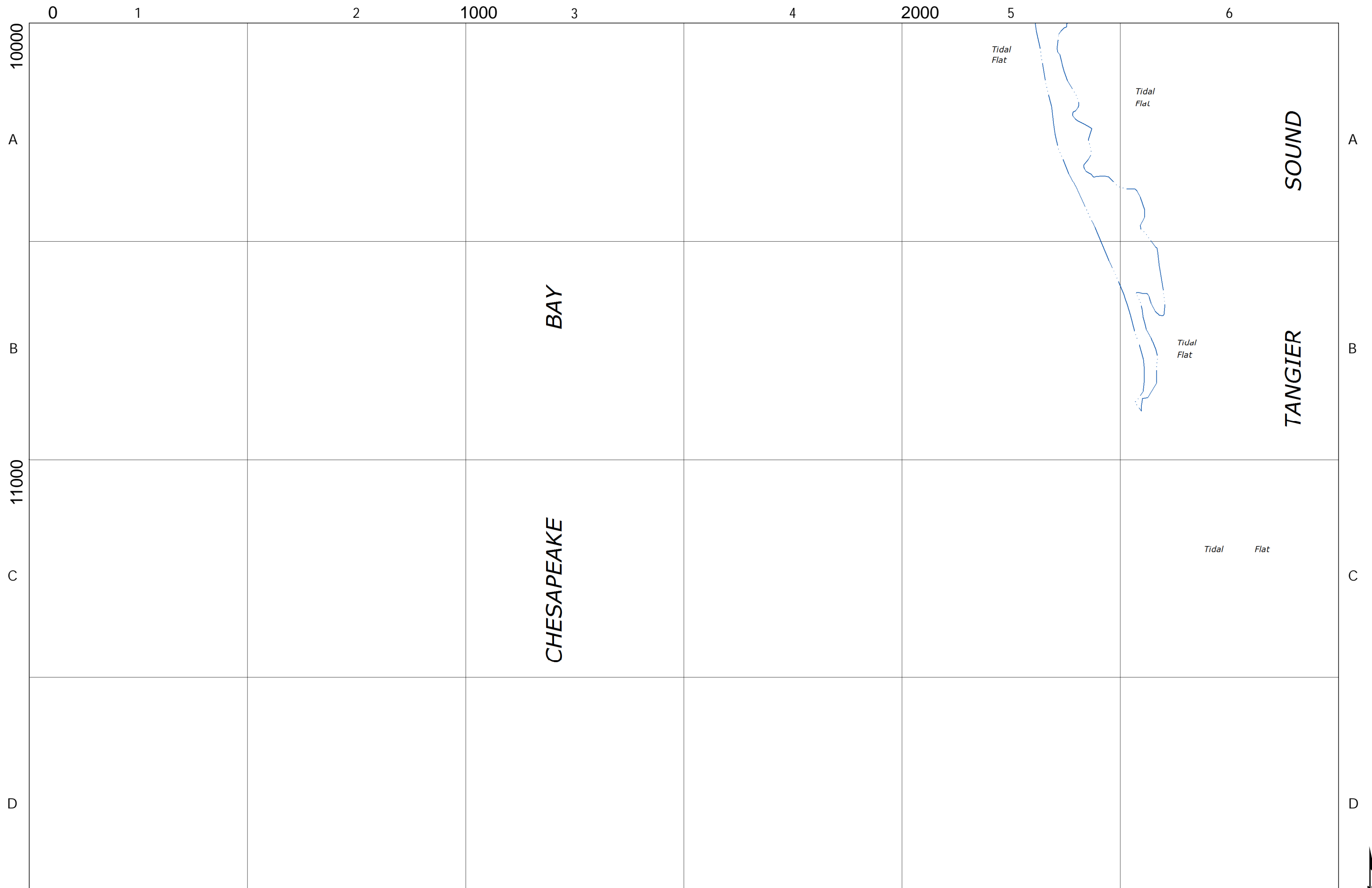
Matching Sheets

29	30
40	41
52	53

9-1-1 PLANIMETRIC MAP OF
ACCOMACK COUNTY, VA

SHEET NO.
41



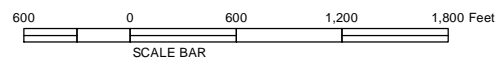


	May 01, 2013	
DATE	REVISION	APP'VD

MSAG, LLC
Orange, Virginia 22960

NOTE:
SEE COVER SHEET FOR LEGEND AND NOTES
PERTAINING TO THE CONSTRUCTION OF THIS MAP

Map
Location



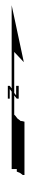
Matching
Sheets


31	32
42	43
	54

9-1-1 PLANIMETRIC MAP OF
ACCOMACK COUNTY, VA

SHEET NO.

42

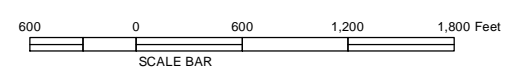
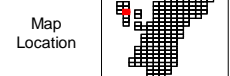




DATE	REVISION	APP'VD
May 01, 2013		

MSAG, LLC
Orange, Virginia 22960

NOTE:
SEE COVER SHEET FOR LEGEND AND NOTES
PERTAINING TO THE CONSTRUCTION OF THIS MAP



Matching Sheets

31	32
42	43
	54

9-1-1 PLANIMETRIC MAP OF
ACCOMACK COUNTY, VA

SHEET NO.
43



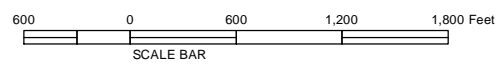


DATE	REVISION	APP'VD
May 01, 2013		

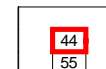
MSAG, LLC
Orange, Virginia 22960

NOTE:
SEE COVER SHEET FOR LEGEND AND NOTES
PERTAINING TO THE CONSTRUCTION OF THIS MAP

Map
Location



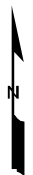
Matching
Sheets



9-1-1 PLANIMETRIC MAP OF
ACCOMACK COUNTY, VA

SHEET NO.

44



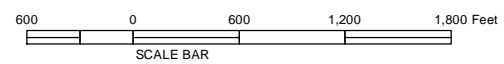


DATE	REVISION	APP'VD
May 01, 2013		

MSAG, LLC
Orange, Virginia 22960

NOTE:
SEE COVER SHEET FOR LEGEND AND NOTES
PERTAINING TO THE CONSTRUCTION OF THIS MAP

Map
Location



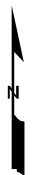
Matching
Sheets

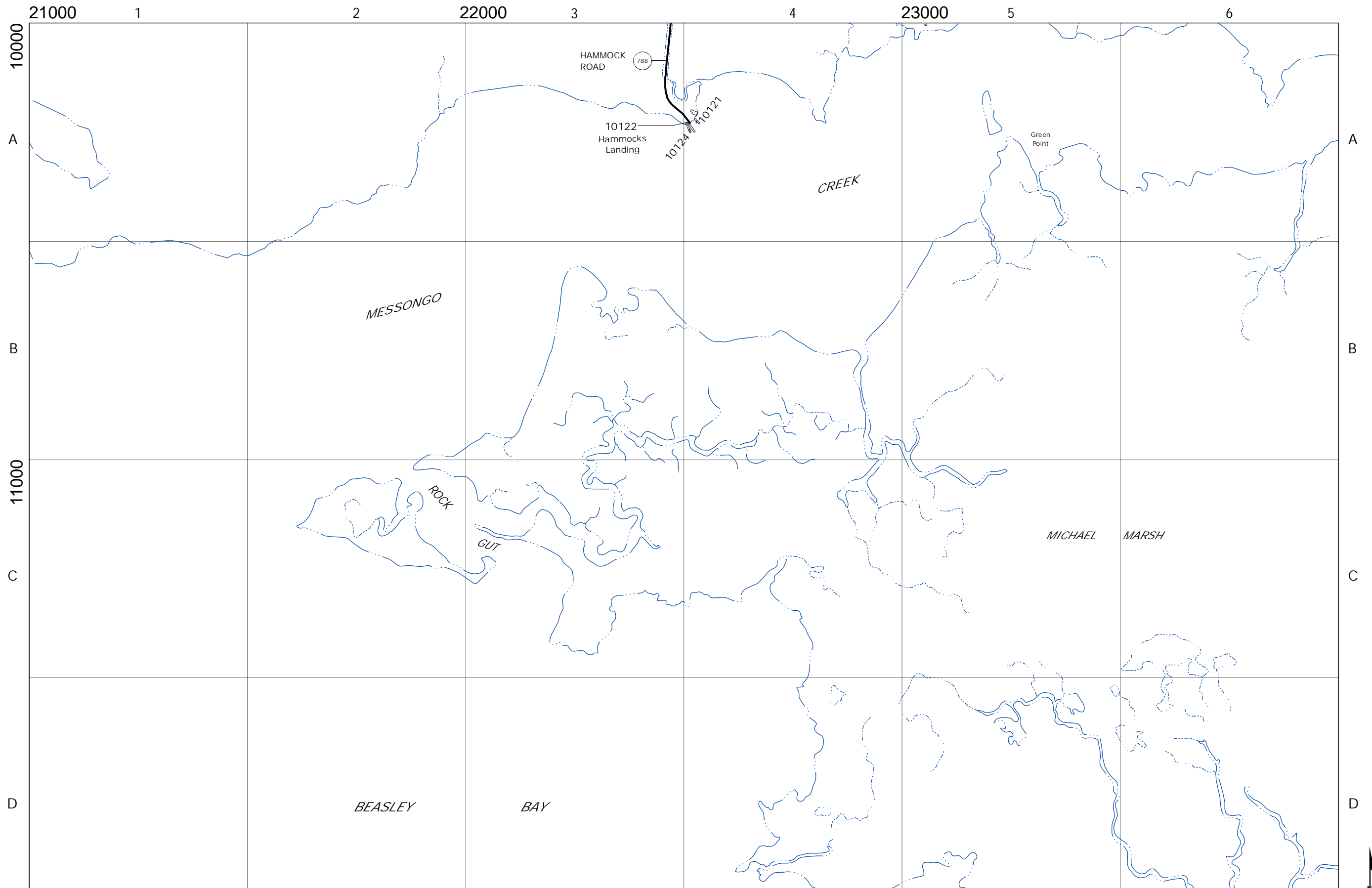
33	34
45	46
56	57

9-1-1 PLANIMETRIC MAP OF
ACCOMACK COUNTY, VA

SHEET NO.

45

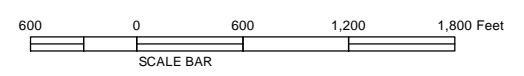
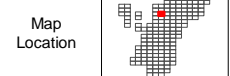




	Mar 02, 2018	
DATE	REVISION	APP'VD

MSAG, LLC
Orange, Virginia 22960

NOTE:
SEE COVER SHEET FOR LEGEND AND NOTES
PERTAINING TO THE CONSTRUCTION OF THIS MAP



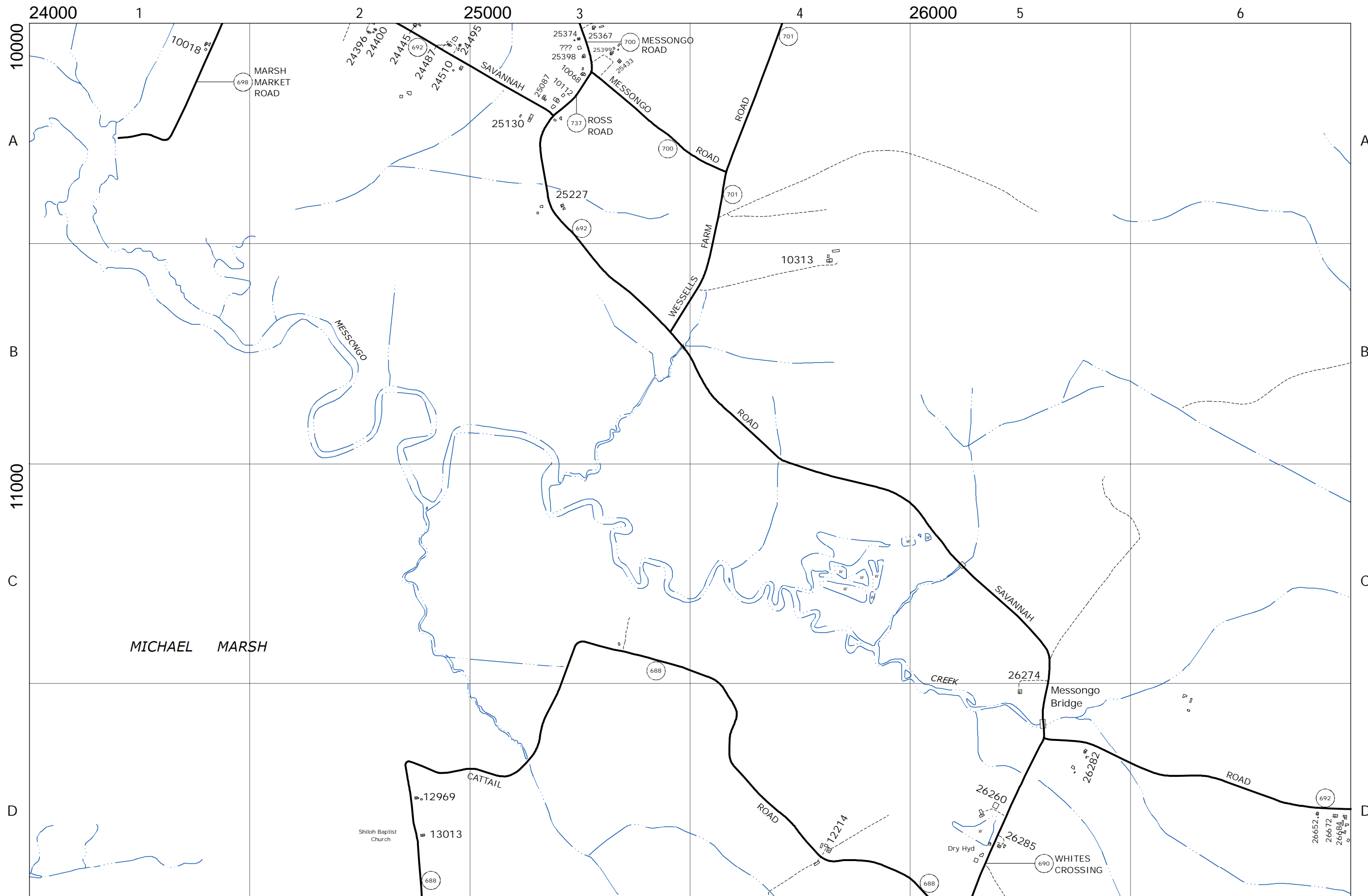
Matching Sheets

33	34	35
45	46	47
56	57	58

9-1-1 PLANIMETRIC MAP OF
ACCOMACK COUNTY, VA

SHEET NO.
46

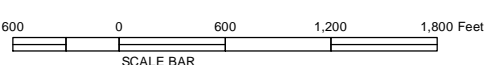
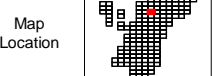




DATE	REVISION	APP'VD
May 01, 2013		

MSAG, LLC
Orange, Virginia 22960

NOTE:
SEE COVER SHEET FOR LEGEND AND NOTES
PERTAINING TO THE CONSTRUCTION OF THIS MAP



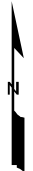
Matching Sheets

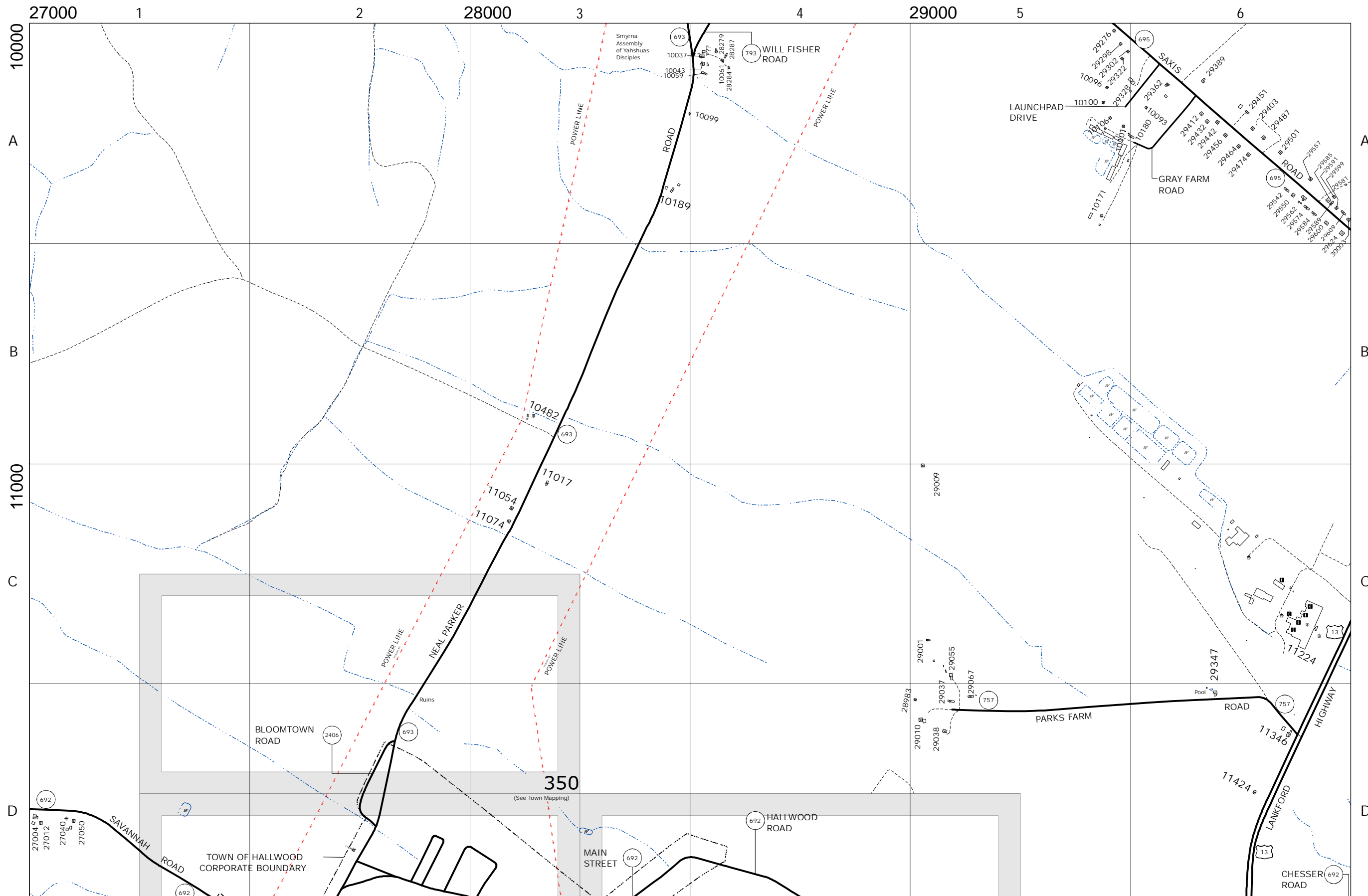
34	35	36
46	47	48
57	58	59

9-1-1 PLANIMETRIC MAP OF
ACCOMACK COUNTY, VA

SHEET NO.

47

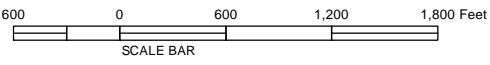




DATE	REVISION	APP'VD
Oct 02, 2023		

MSAG, LLC
Orange, Virginia 22960

NOTE:
SEE COVER SHEET FOR LEGEND AND NOTES
PERTAINING TO THE CONSTRUCTION OF THIS MAP

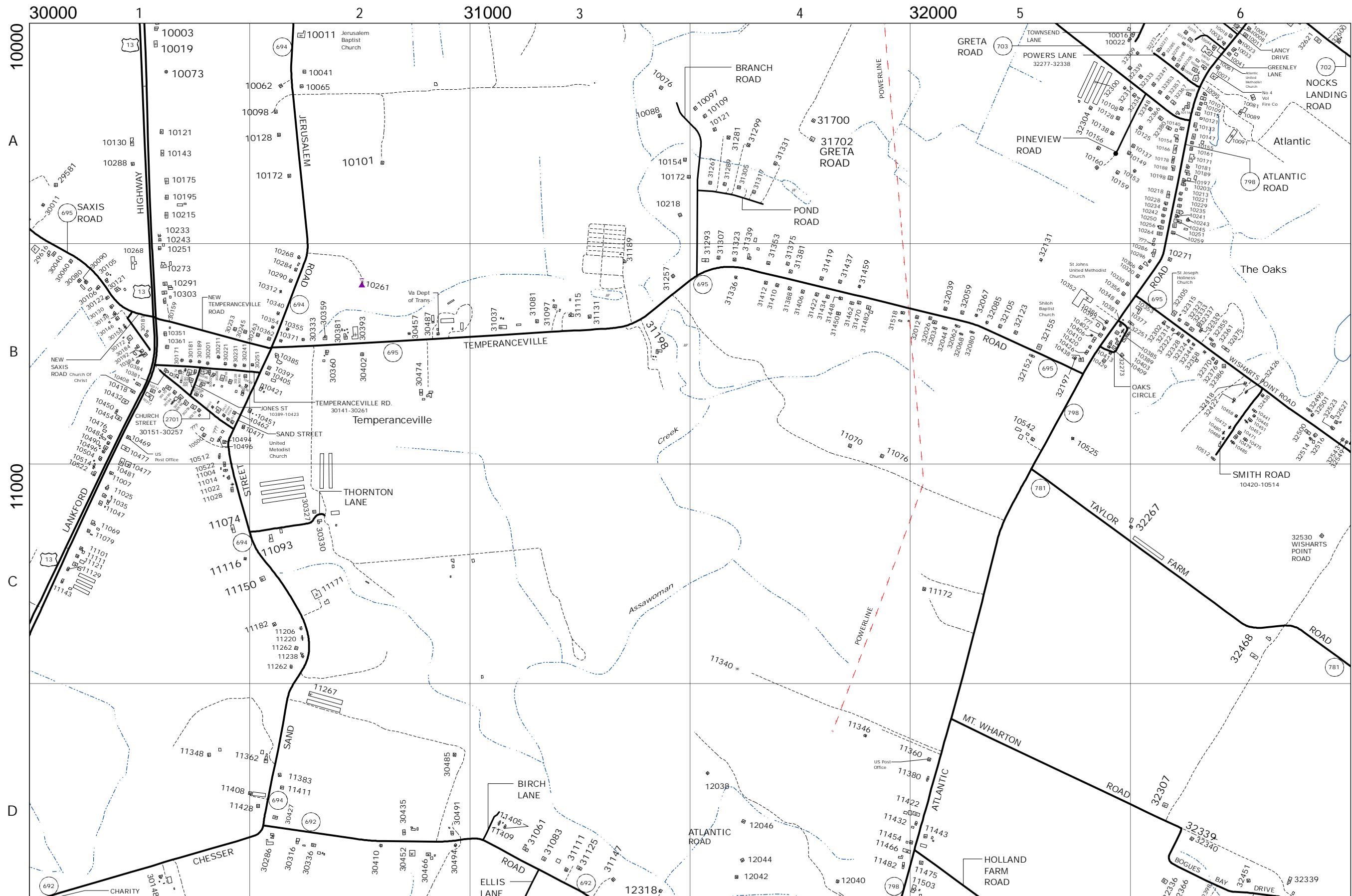


Matching
Sheets

35	36	37
47	48	49
58	59	60

9-1-1 PLANIMETRIC MAP OF
ACCOMACK COUNTY, VA

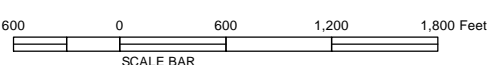
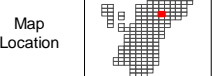
SHEET NO.
48



DATE	REVISION	APP'VD
Jun 01, 2023		

MSAG, LLC
Orange, Virginia 22960

NOTE:
SEE COVER SHEET FOR LEGEND AND NOTES
PERTAINING TO THE CONSTRUCTION OF THIS MAP

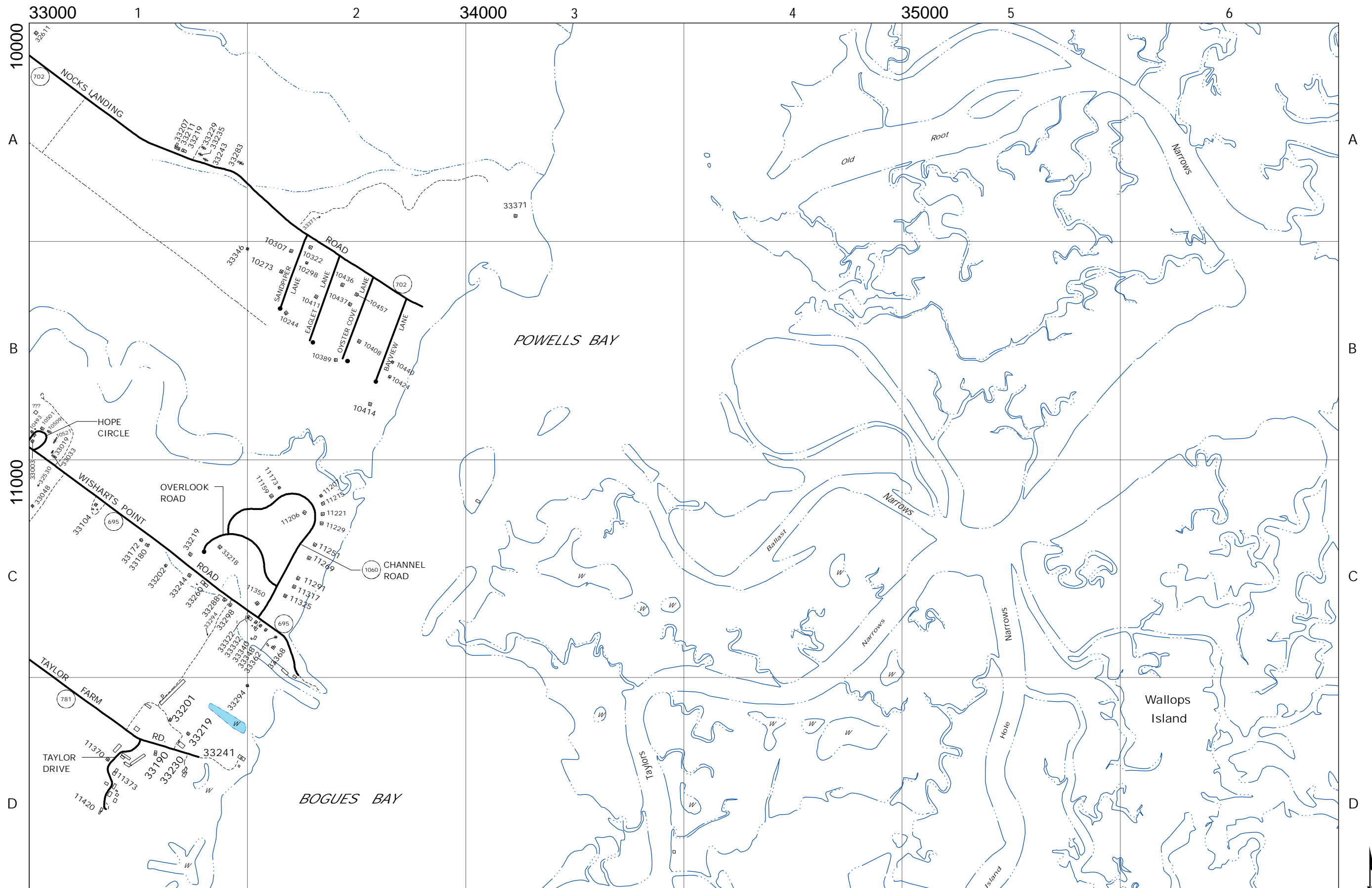


Matching Sheets

36	37	38
48	49	50
59	60	61

9-1-1 PLANIMETRIC MAP OF
ACCOMACK COUNTY, VA

SHEET NO.
49

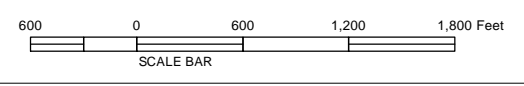


33000 1 2 3 4 5 6
 10000
 A
 B
 11000
 C
 D

DATE	Oct 31, 2023	APP'VD
REVISION		

MSAG, LLC
 Orange, Virginia 22960

NOTE:
 SEE COVER SHEET FOR LEGEND AND NOTES
 PERTAINING TO THE CONSTRUCTION OF THIS MAP

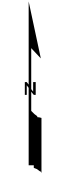


Matching Sheets

37	38	39
49	50	51
60	61	62

9-1-1 PLANIMETRIC MAP OF
 ACCOMACK COUNTY, VA

SHEET NO.
50

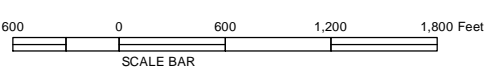
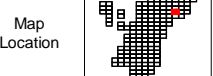




DATE	REVISION	APP'VD
May 01, 2013		

MSAG, LLC
Orange, Virginia 22960

NOTE:
SEE COVER SHEET FOR LEGEND AND NOTES
PERTAINING TO THE CONSTRUCTION OF THIS MAP

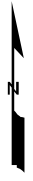


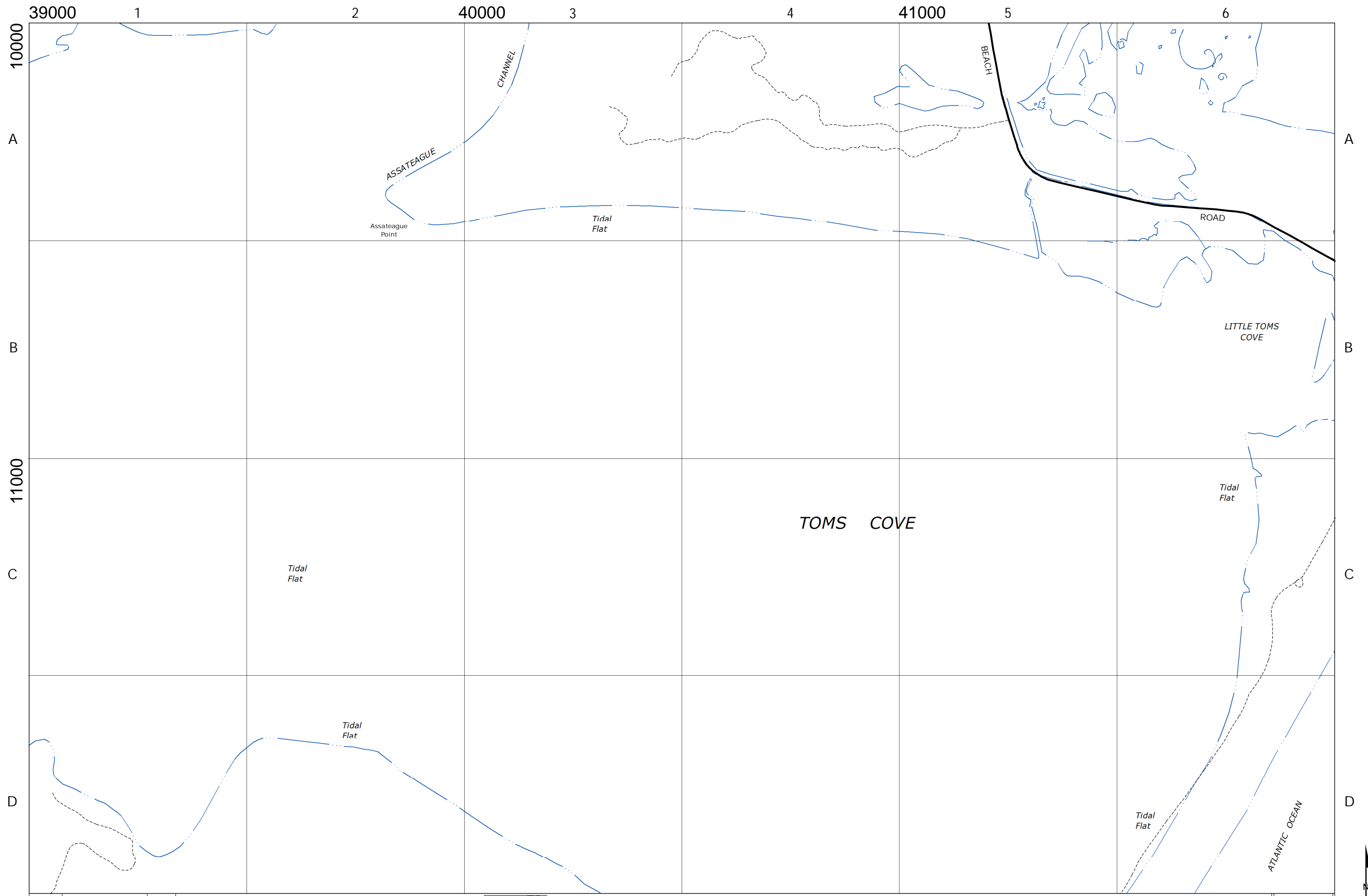
Matching Sheets

38	39	40
50	51	52
61	62	63

9-1-1 PLANIMETRIC MAP OF
ACCOMACK COUNTY, VA

SHEET NO.
51



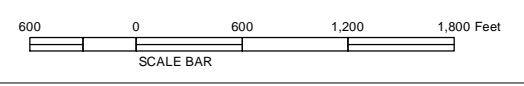
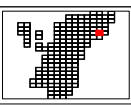


DATE	REVISION	APP'VD
May 01, 2013		

MSAG, LLC
Orange, Virginia 22960

NOTE:
SEE COVER SHEET FOR LEGEND AND NOTES
PERTAINING TO THE CONSTRUCTION OF THIS MAP

Map
Location

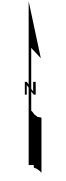


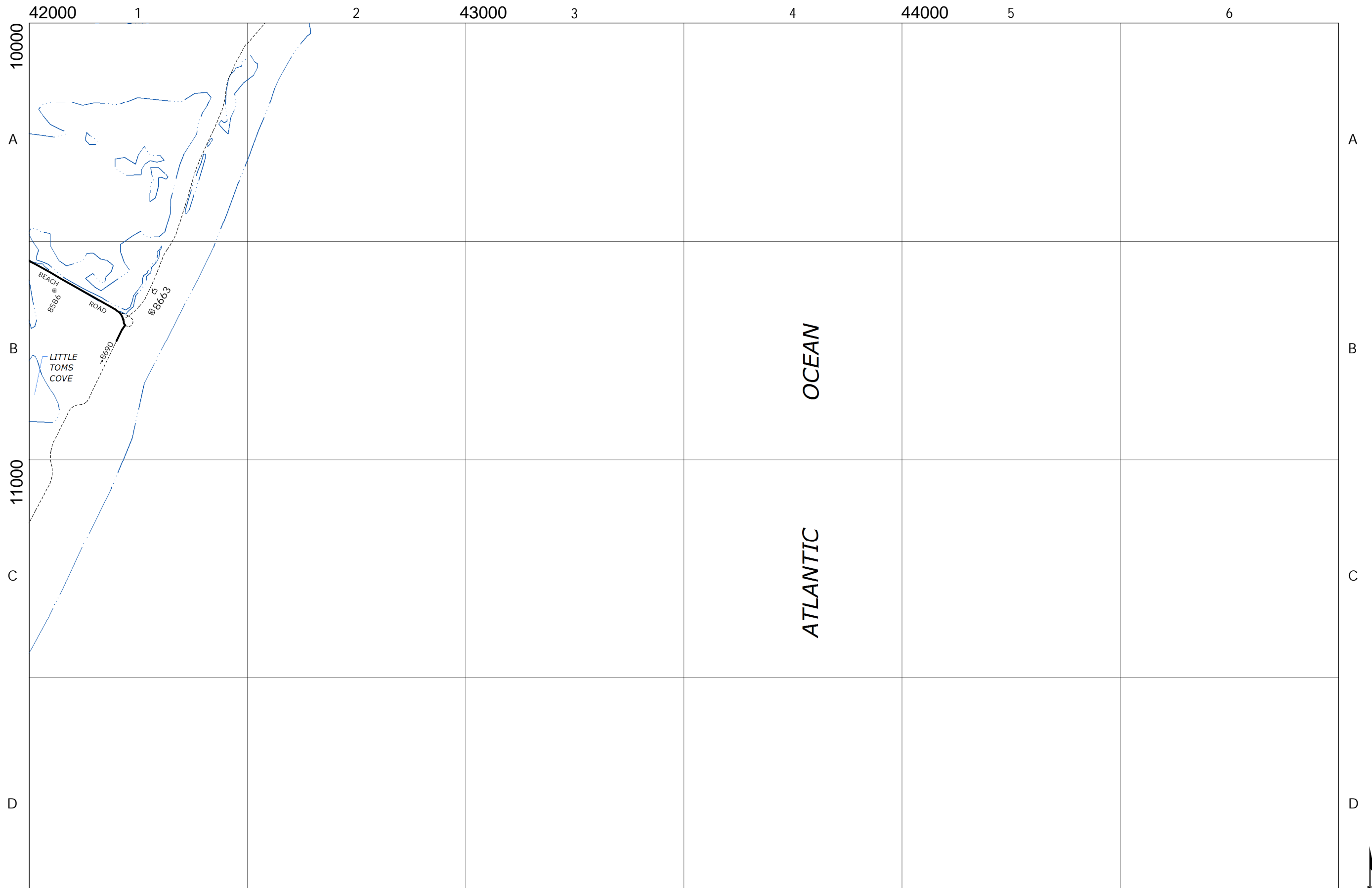
Matching
Sheets

39	40	41
51	52	53
62	63	

9-1-1 PLANIMETRIC MAP OF
ACCOMACK COUNTY, VA

SHEET NO.
52



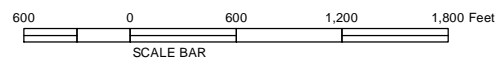


DATE	REVISION	APP'VD
May 01, 2013		

MSAG, LLC
Orange, Virginia 22960

NOTE:
SEE COVER SHEET FOR LEGEND AND NOTES
PERTAINING TO THE CONSTRUCTION OF THIS MAP

Map
Location

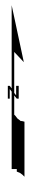


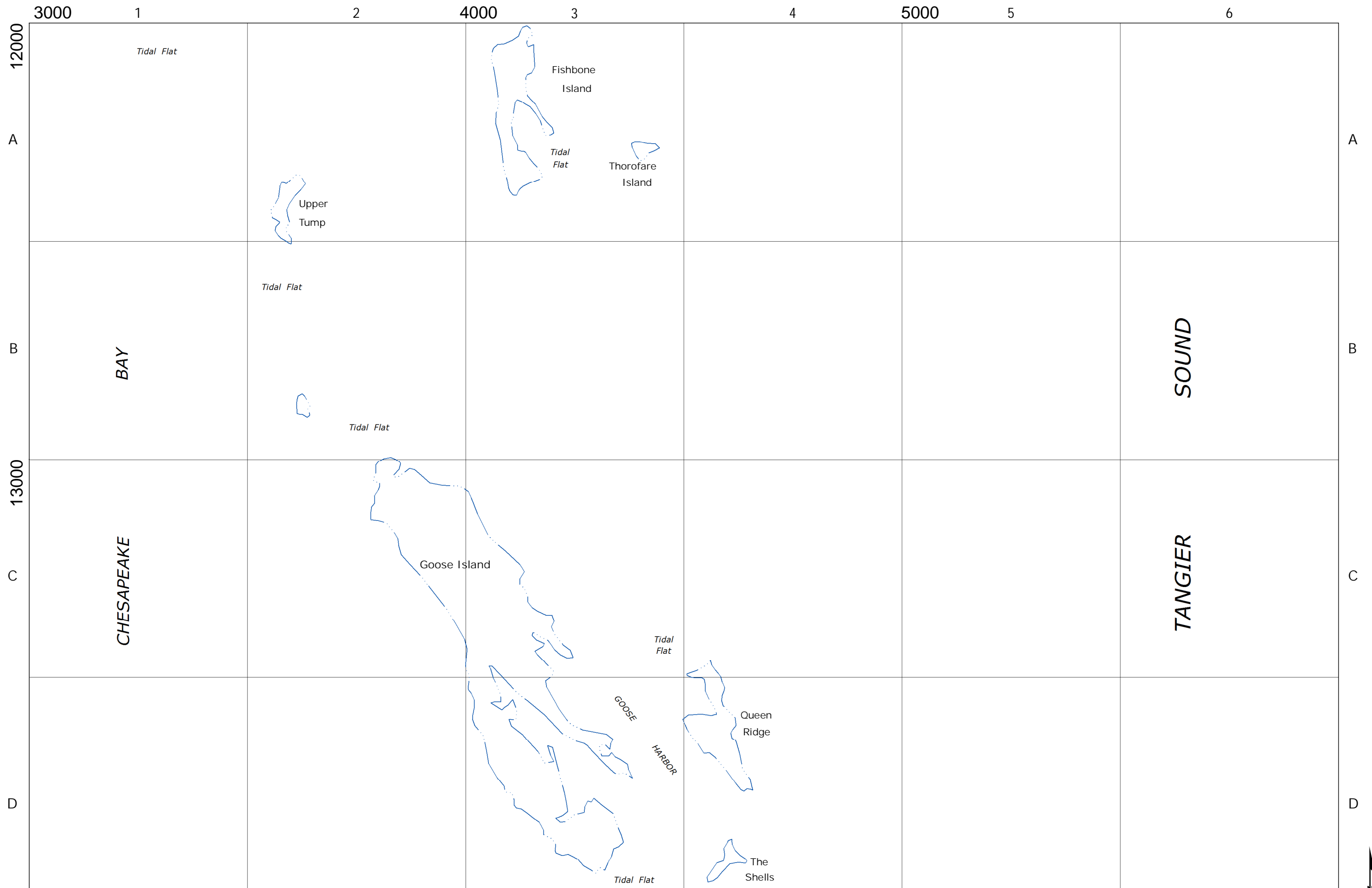
Matching
Sheets

40	41
52	53
63	

9-1-1 PLANIMETRIC MAP OF
ACCOMACK COUNTY, VA

SHEET NO.
53

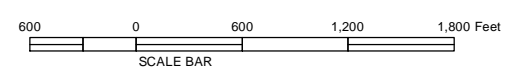
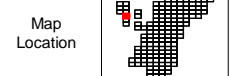




	May 01, 2013	
DATE	REVISION	APP'VD

MSAG, LLC
Orange, Virginia 22960

NOTE:
SEE COVER SHEET FOR LEGEND AND NOTES
PERTAINING TO THE CONSTRUCTION OF THIS MAP




Matching Sheets

42	43
54	64

9-1-1 PLANIMETRIC MAP OF
ACCOMACK COUNTY, VA

SHEET NO.
54

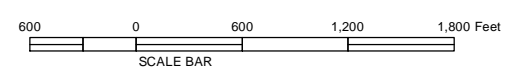
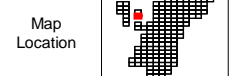




	May 01, 2013	
DATE	REVISION	APP'VD

MSAG, LLC
Orange, Virginia 22960

NOTE:
SEE COVER SHEET FOR LEGEND AND NOTES
PERTAINING TO THE CONSTRUCTION OF THIS MAP



Matching
Sheets

44
55

9-1-1 PLANIMETRIC MAP OF
ACCOMACK COUNTY, VA

SHEET NO.
55



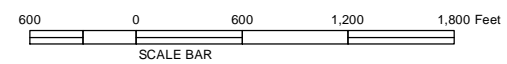


	May 01, 2013	
DATE	REVISION	APP'VD

MSAG, LLC
Orange, Virginia 22960

NOTE:
SEE COVER SHEET FOR LEGEND AND NOTES
PERTAINING TO THE CONSTRUCTION OF THIS MAP

Map
Location



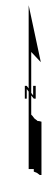
Matching
Sheets

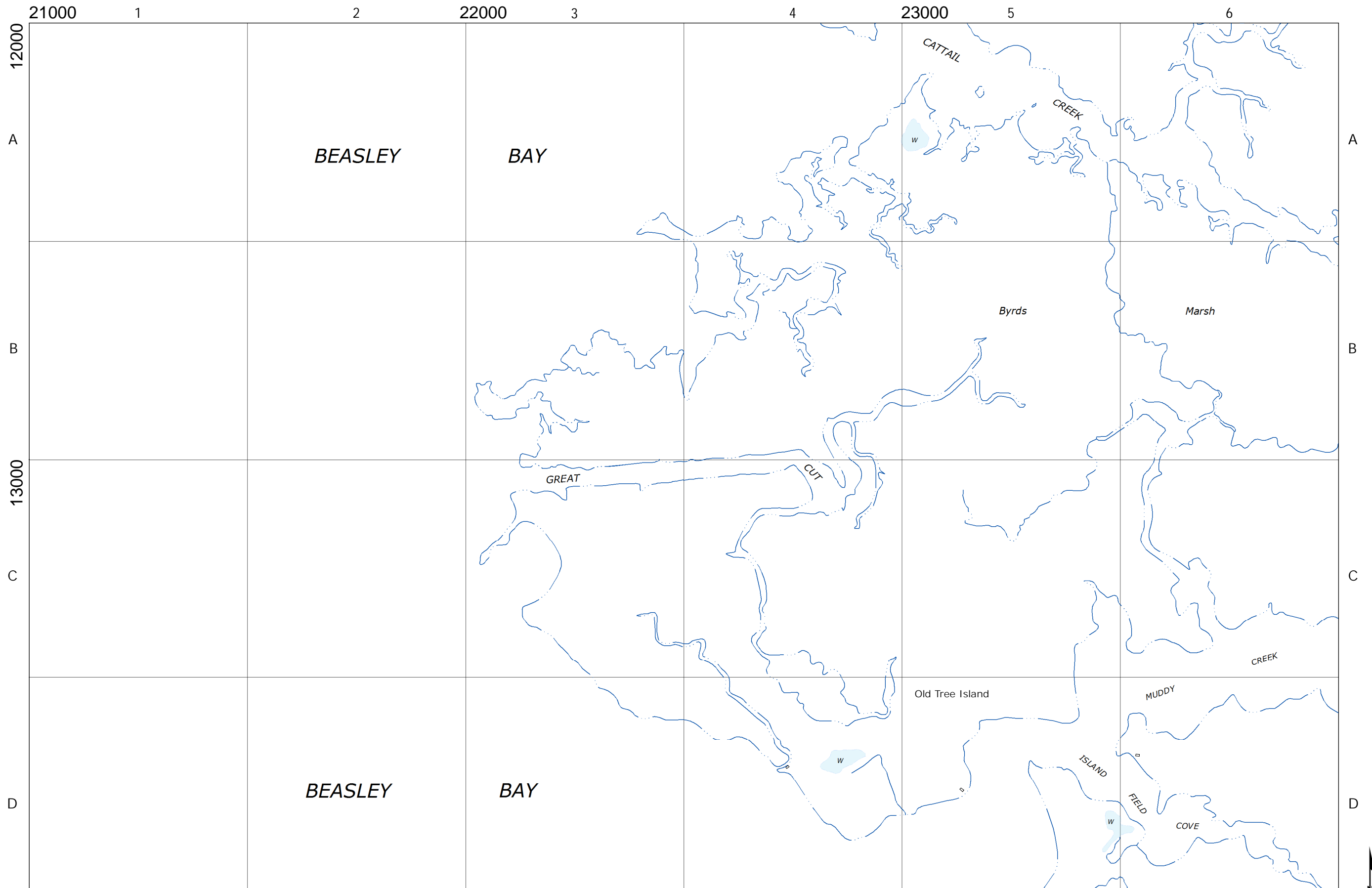
45	46
56	57
65	66

9-1-1 PLANIMETRIC MAP OF
ACCOMACK COUNTY, VA

SHEET NO.

56



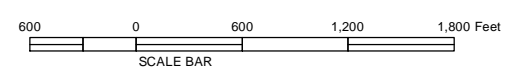


DATE	May 01, 2013	REVISION	APP'VD
------	--------------	----------	--------

MSAG, LLC
Orange, Virginia 22960

NOTE:
SEE COVER SHEET FOR LEGEND AND NOTES
PERTAINING TO THE CONSTRUCTION OF THIS MAP

Map
Location



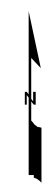
Matching
Sheets

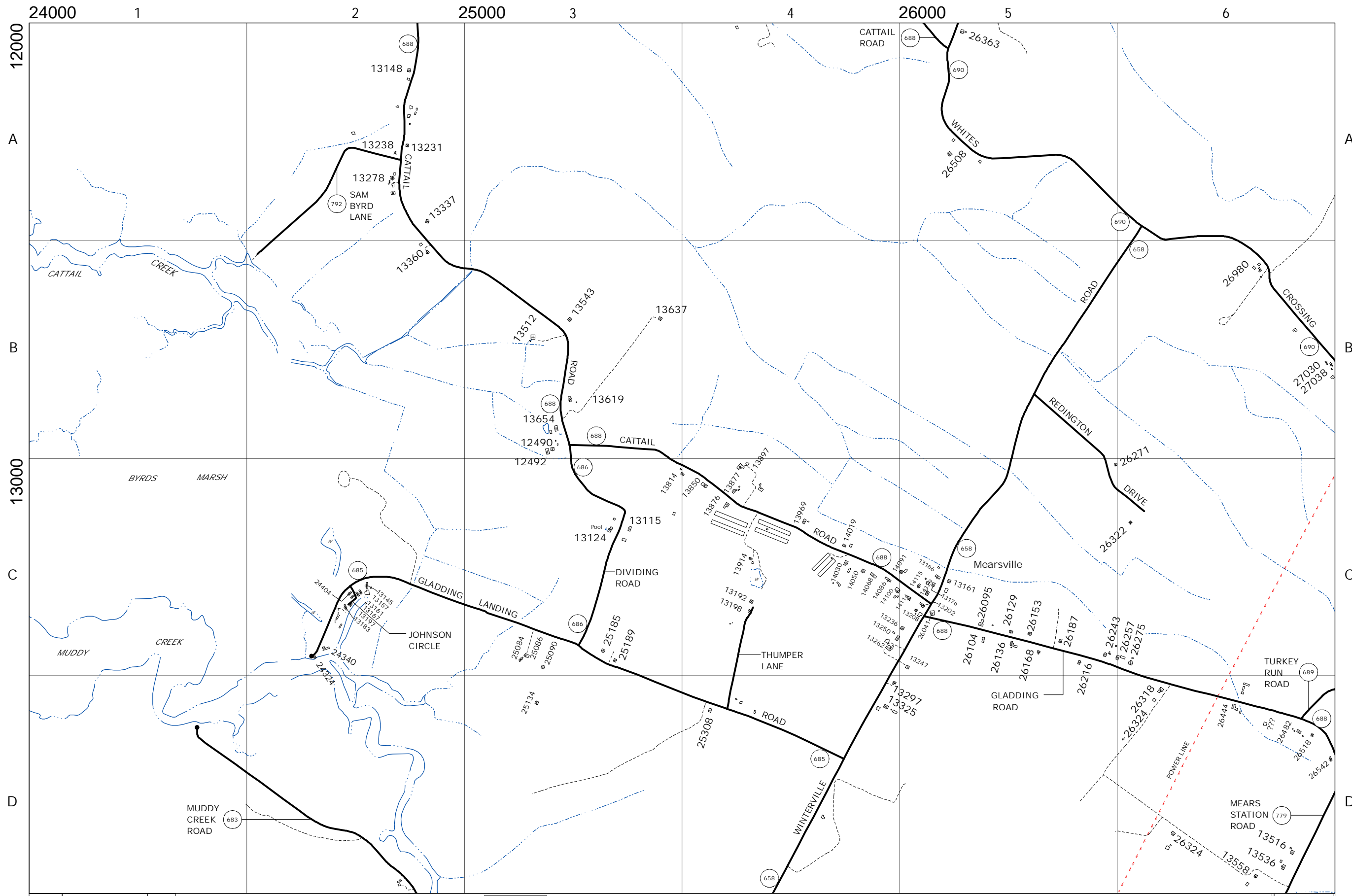
45	46	47
56	57	58
65	66	67

9-1-1 PLANIMETRIC MAP OF
ACCOMACK COUNTY, VA

SHEET NO.

57

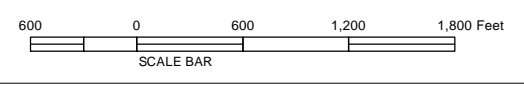




DATE	REVISION	APP'VD
Jul 06, 2022		

MSAG, LLC
Orange, Virginia 22960

NOTE:
SEE COVER SHEET FOR LEGEND AND NOTES
PERTAINING TO THE CONSTRUCTION OF THIS MAP



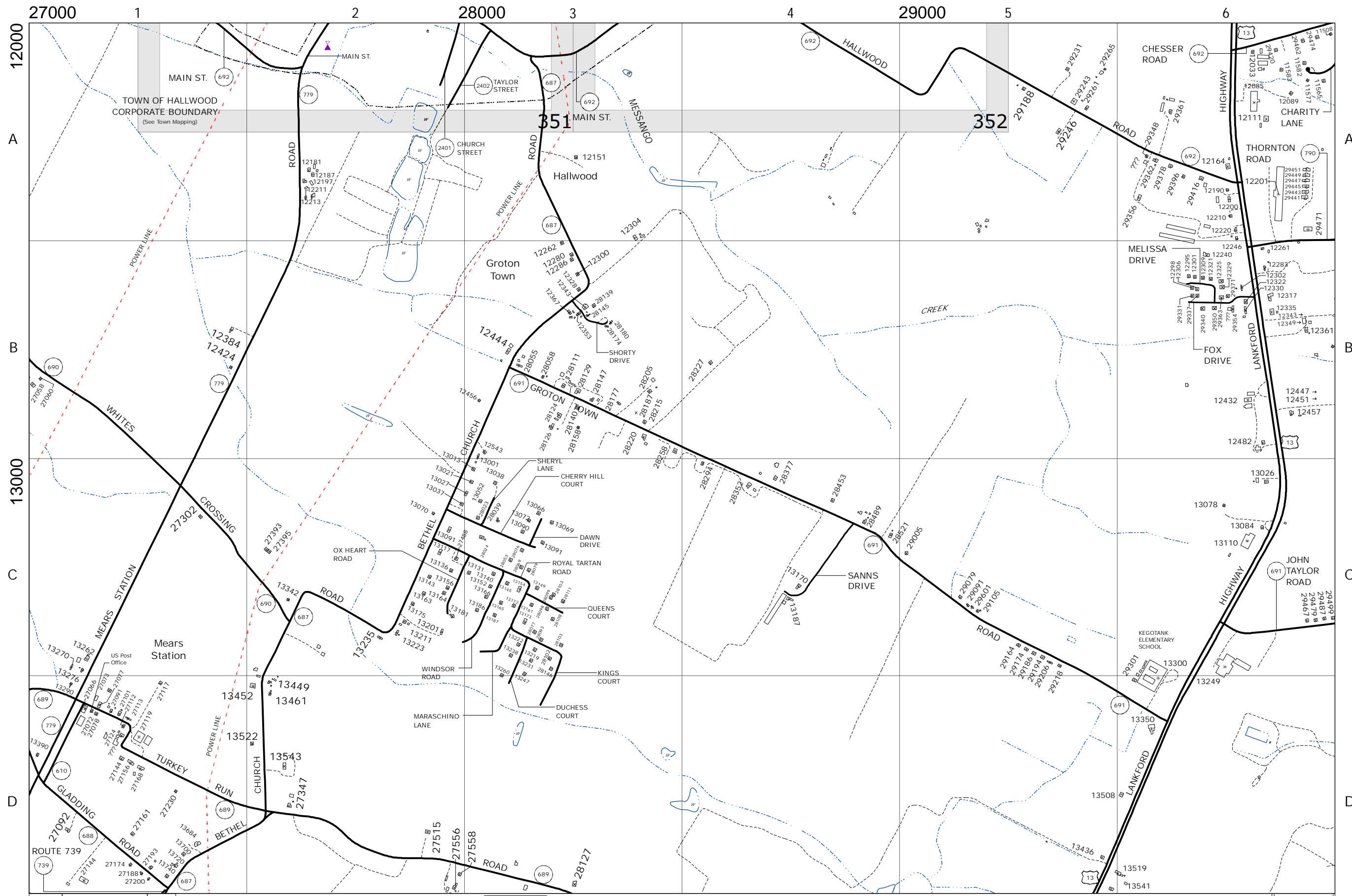
Matching Sheets

46	47	48
57	58	59
66	67	68

9-1-1 PLANIMETRIC MAP OF
ACCOMACK COUNTY, VA

SHEET NO.
58

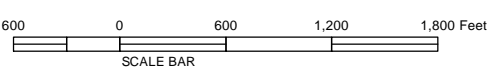




DATE	Sep 01, 2023	APP'VD
REVISION		

MSAG, LLC
Orange, Virginia 22960

NOTE:
SEE COVER SHEET FOR LEGEND AND NOTES
PERTAINING TO THE CONSTRUCTION OF THIS MAP

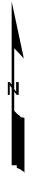


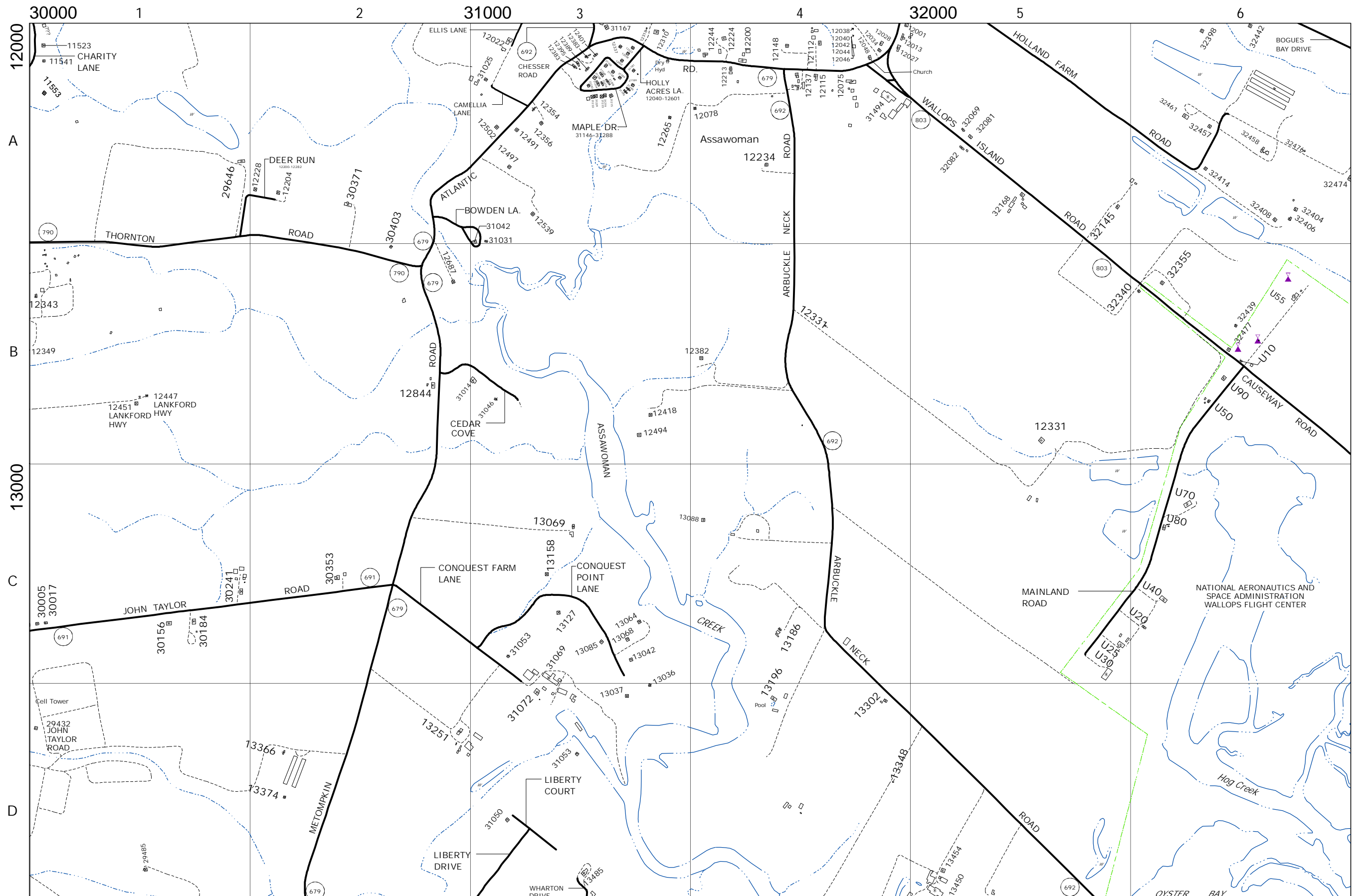
Matching Sheets

47	48	49
58	59	60
67	68	69

9-1-1 PLANIMETRIC MAP OF
ACCOMACK COUNTY, VA

SHEET NO.
59

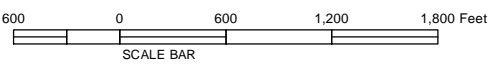
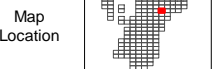




DATE	REVISION	APP'VD
Nov 08, 2021		

MSAG, LLC
Orange, Virginia 22960

NOTE:
SEE COVER SHEET FOR LEGEND AND NOTES
PERTAINING TO THE CONSTRUCTION OF THIS MAP

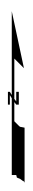


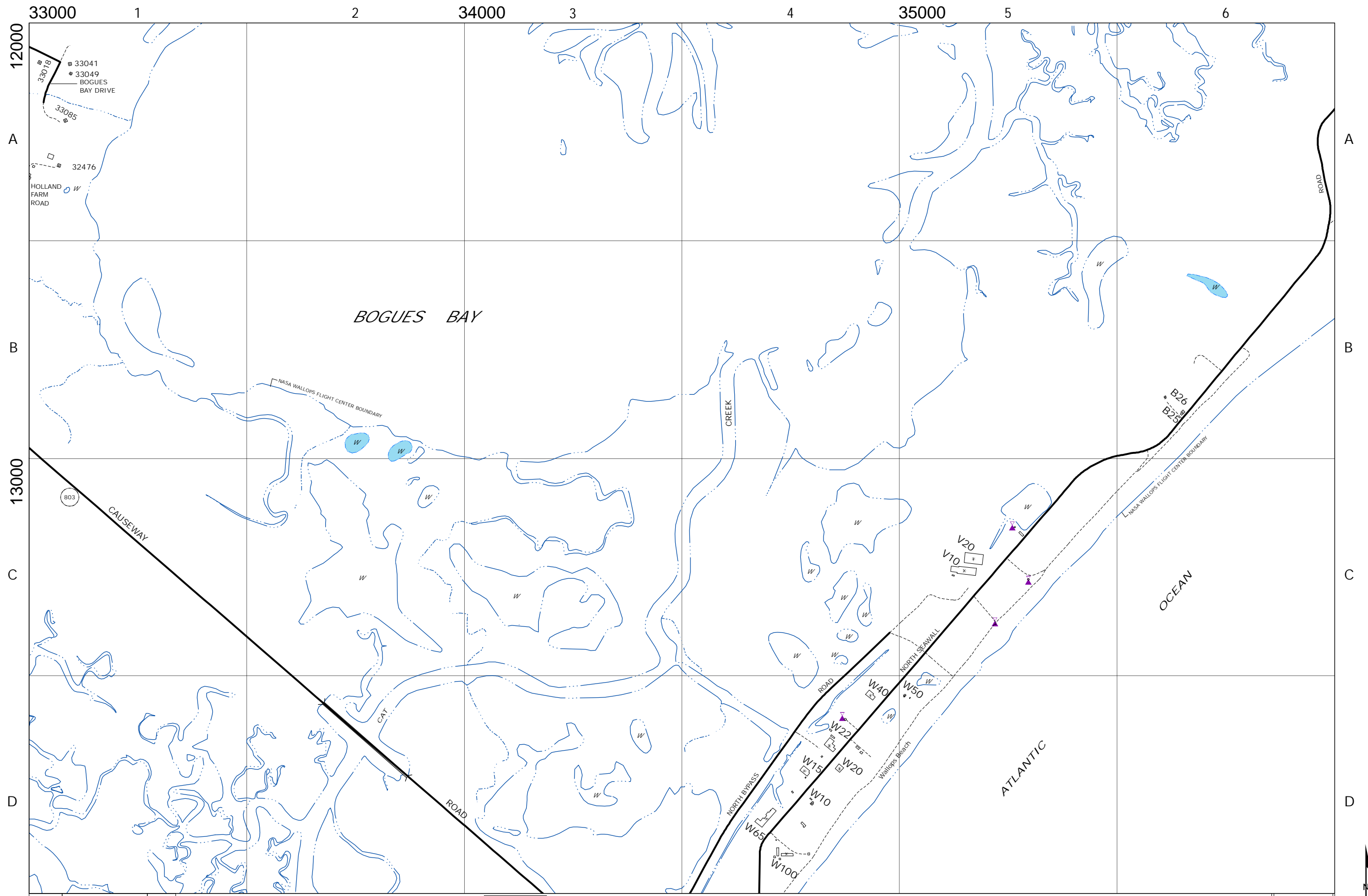
Matching Sheets

48	49	50
59	60	61
68	69	70

9-1-1 PLANIMETRIC MAP OF
ACCOMACK COUNTY, VA

SHEET NO.
60





33000 1 2 34000 3 4 35000 5 6

12000

A

B

13000

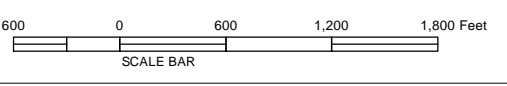
C

D

DATE	Apr 04, 2022	REVISION	APP'VD
------	--------------	----------	--------

MSAG, LLC
Orange, Virginia 22960

NOTE:
SEE COVER SHEET FOR LEGEND AND NOTES
PERTAINING TO THE CONSTRUCTION OF THIS MAP

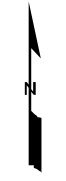


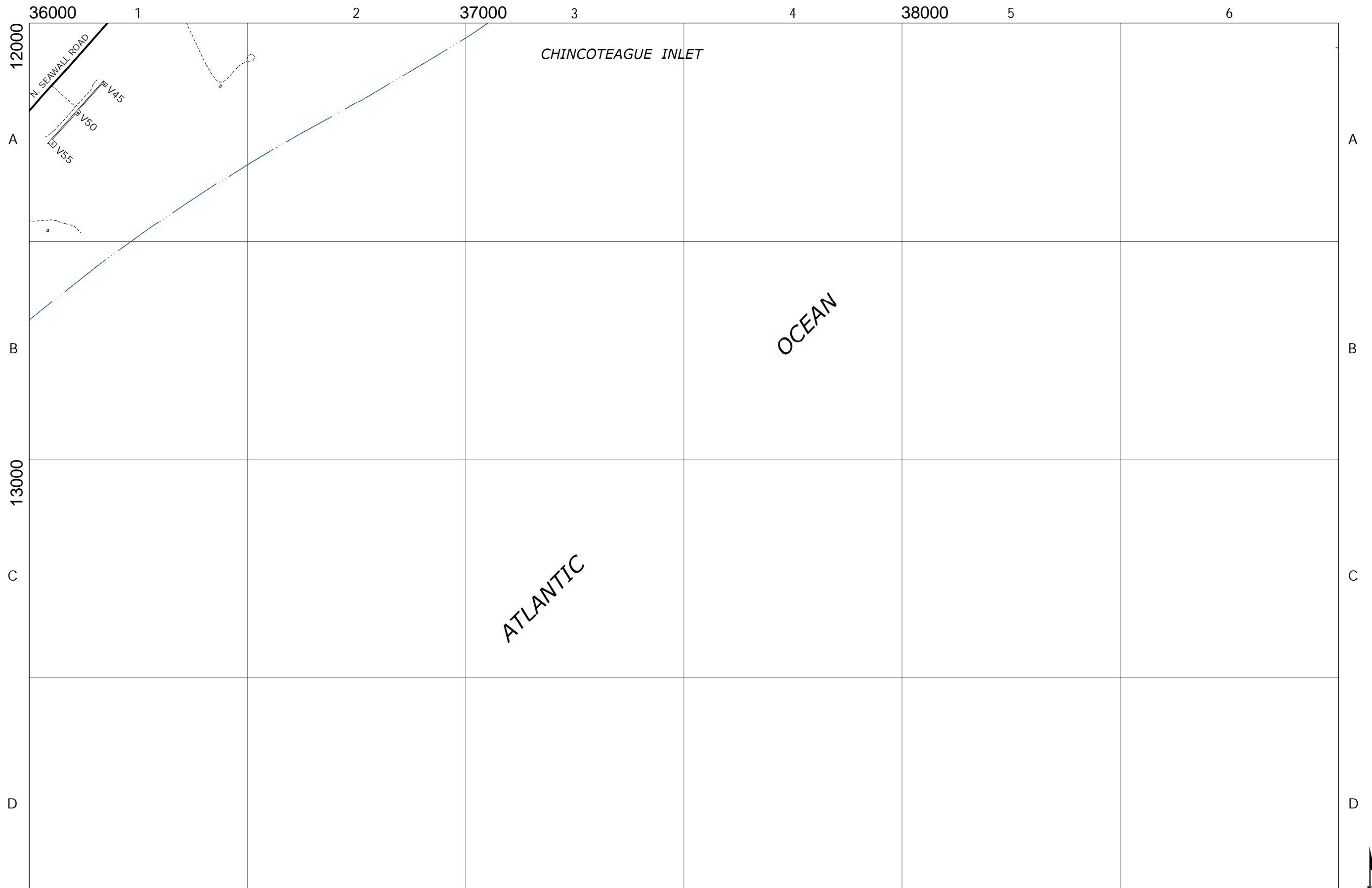
Matching Sheets

49	50	51
60	61	62
69	70	

9-1-1 PLANIMETRIC MAP OF
ACCOMACK COUNTY, VA

SHEET NO.
61





36000

1

2

37000

3

4

38000

5

6

12000

A

B

13000

C

D

A

B

C

D

CHINCOTEAGUE INLET

OCEAN

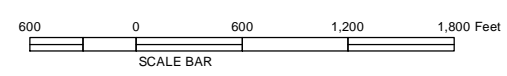
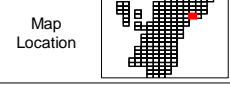
ATLANTIC

N. SEAWALL ROAD
 V45
 V50
 V55

DATE	REVISION	APP'VD
May 01, 2013		

MSAG, LLC
 Orange, Virginia 22960

NOTE:
 SEE COVER SHEET FOR LEGEND AND NOTES
 PERTAINING TO THE CONSTRUCTION OF THIS MAP

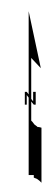


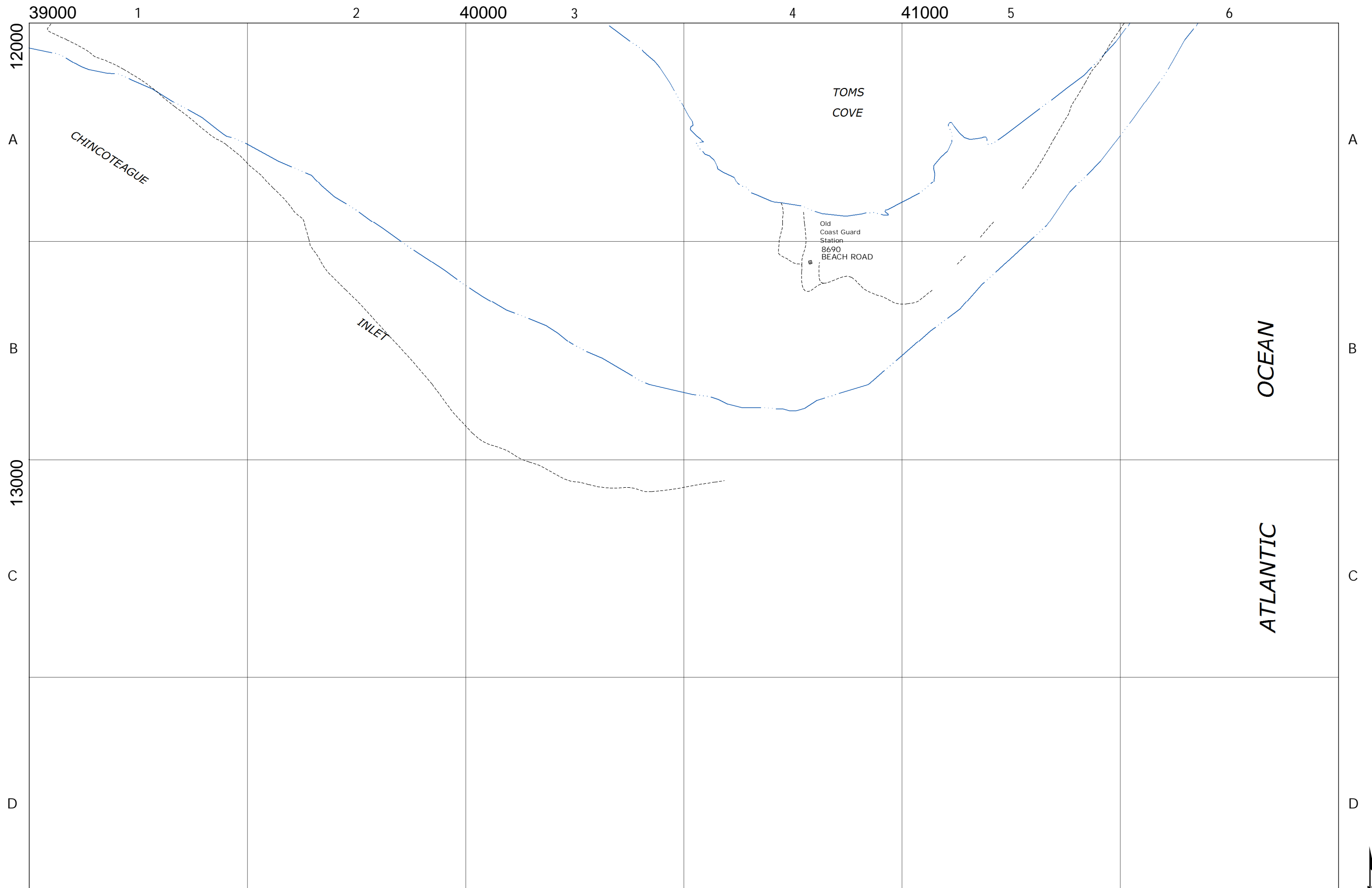
Matching Sheets

50	51	52
61	62	63
70		

9-1-1 PLANIMETRIC MAP OF
 ACCOMACK COUNTY, VA

SHEET NO.
62



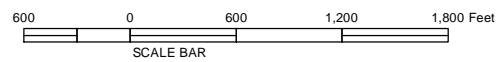


DATE	REVISION	APP'VD
May 01, 2013		

MSAG, LLC
Orange, Virginia 22960

NOTE:
SEE COVER SHEET FOR LEGEND AND NOTES
PERTAINING TO THE CONSTRUCTION OF THIS MAP

Map
Location

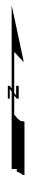


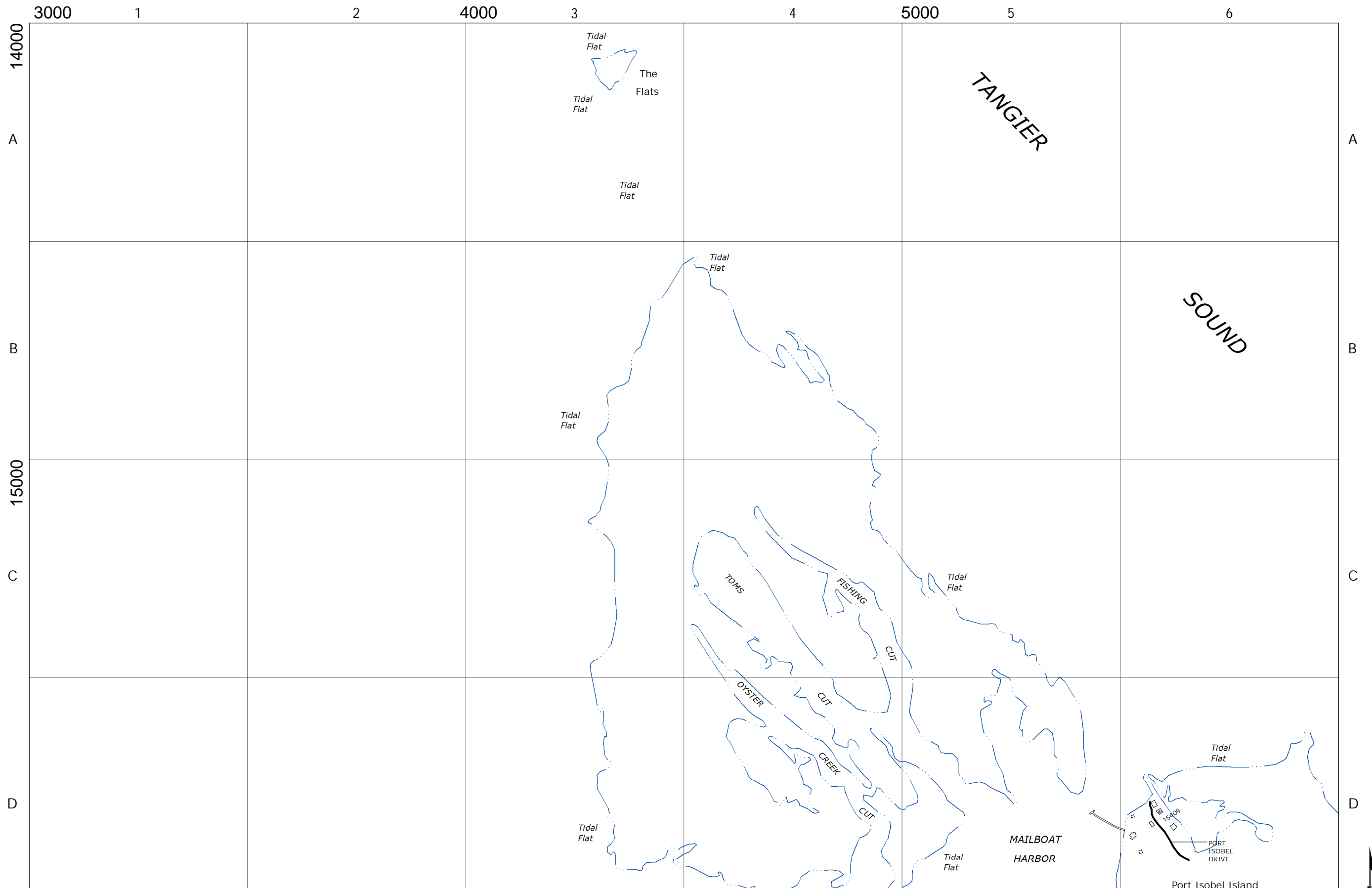
Matching
Sheets

51	52	53
62	63	

9-1-1 PLANIMETRIC MAP OF
ACCOMACK COUNTY, VA

SHEET NO.
63

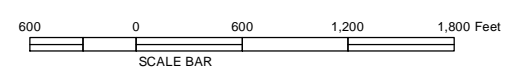
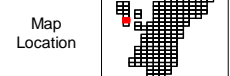




DATE	May 01, 2013	REVISION	APP'VD
------	--------------	----------	--------

MSAG, LLC
Orange, Virginia 22960

NOTE:
SEE COVER SHEET FOR LEGEND AND NOTES
PERTAINING TO THE CONSTRUCTION OF THIS MAP

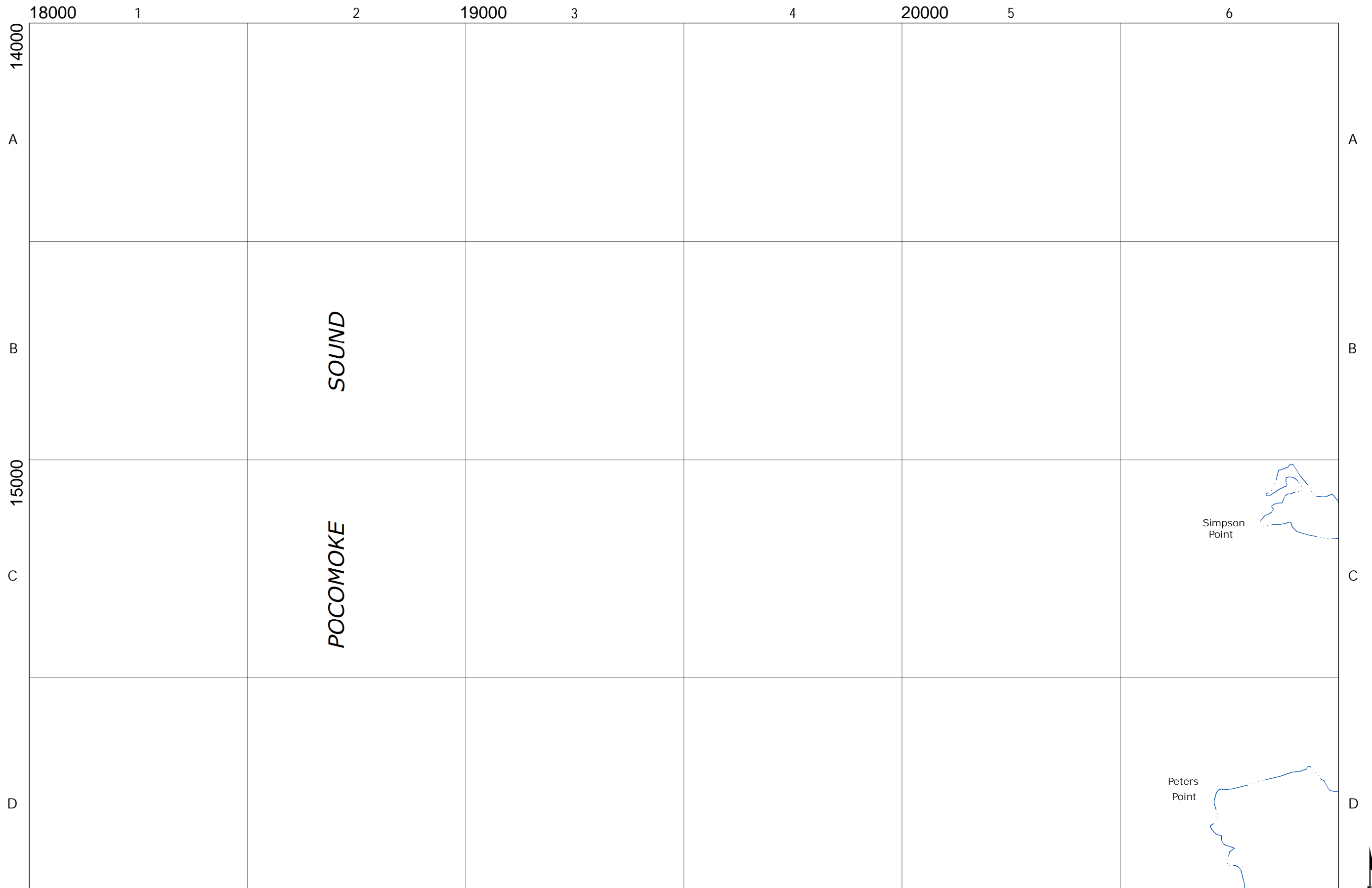


Matching Sheets

54
64
71

9-1-1 PLANIMETRIC MAP OF
ACCOMACK COUNTY, VA

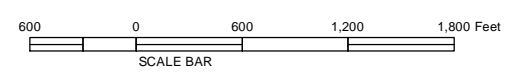
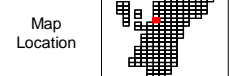
SHEET NO.
64



	May 01, 2013	
DATE	REVISION	APP'VD

MSAG, LLC
Orange, Virginia 22960

NOTE:
SEE COVER SHEET FOR LEGEND AND NOTES
PERTAINING TO THE CONSTRUCTION OF THIS MAP



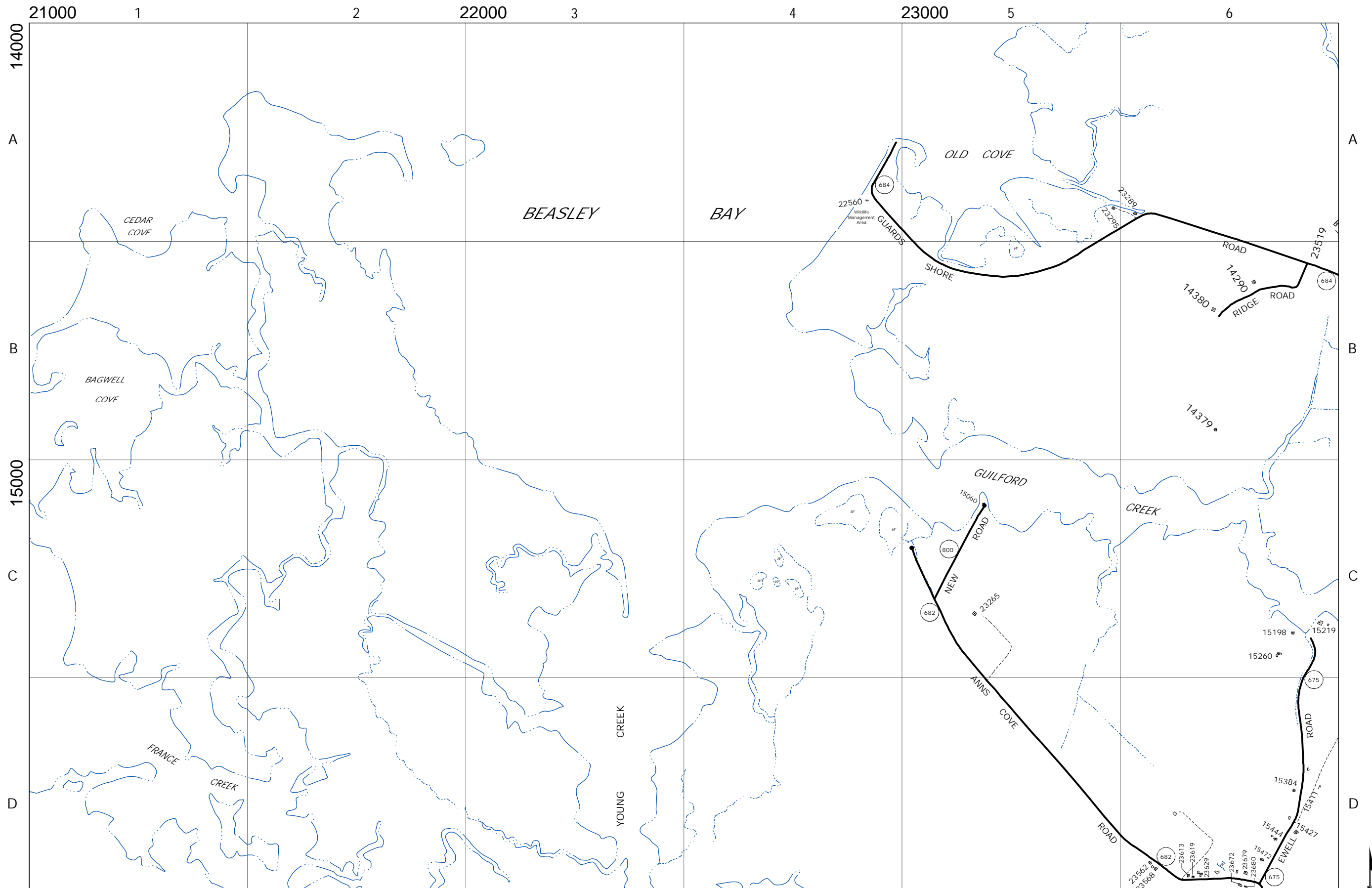
Matching Sheets

56	57
65	66
73	74

9-1-1 PLANIMETRIC MAP OF
ACCOMACK COUNTY, VA

SHEET NO.
65

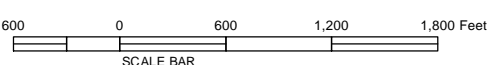
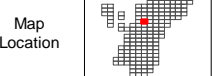




DATE	Dec 03, 2020	APP'VD
REVISION		

MSAG, LLC
Orange, Virginia 22960

NOTE:
SEE COVER SHEET FOR LEGEND AND NOTES
PERTAINING TO THE CONSTRUCTION OF THIS MAP

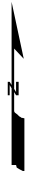


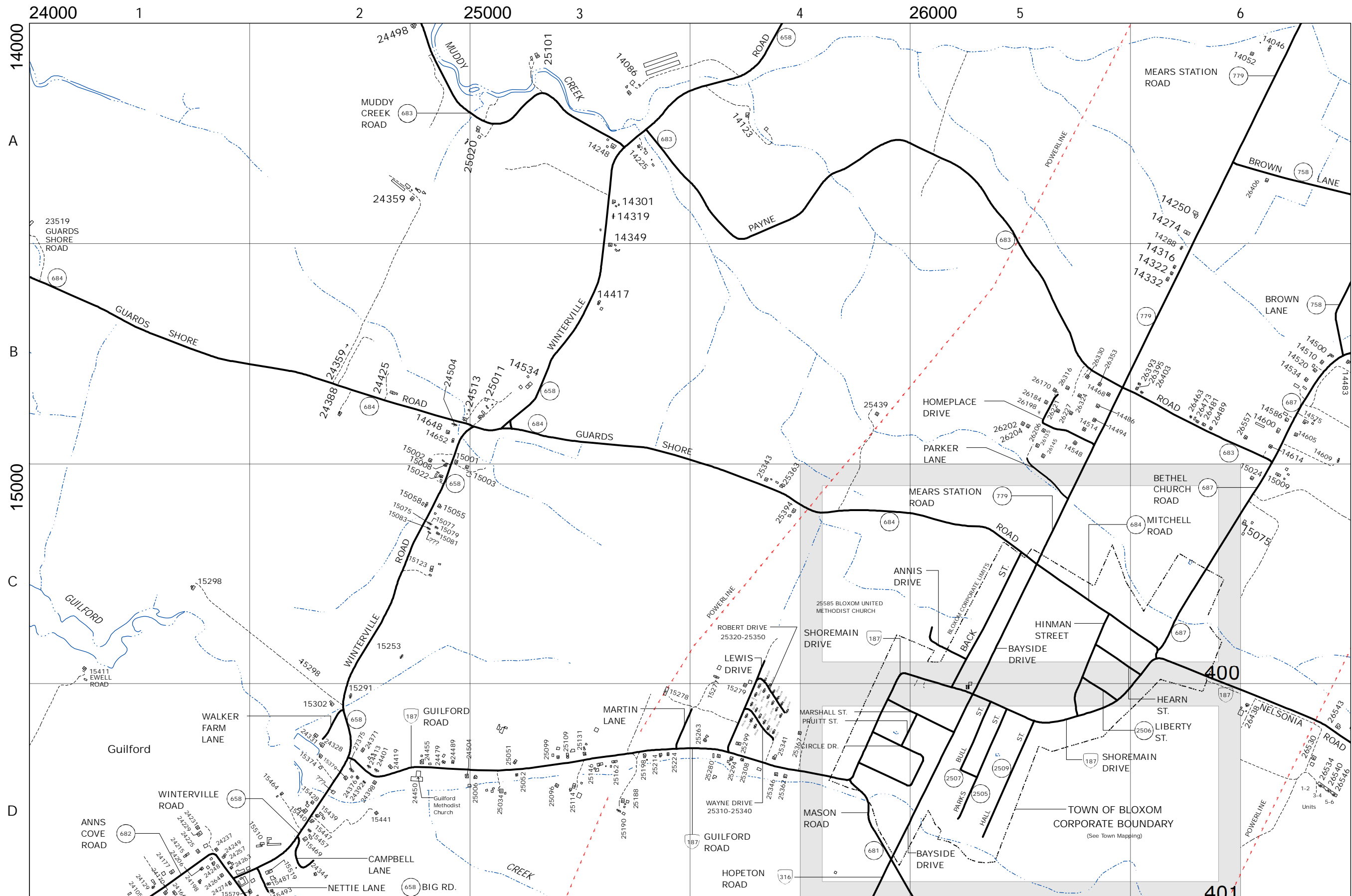
Matching
Sheets

56	57	58
65	66	67
74	75	76

9-1-1 PLANIMETRIC MAP OF
ACCOMACK COUNTY, VA

SHEET NO.
66

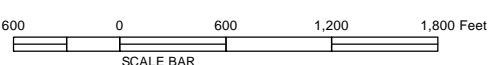
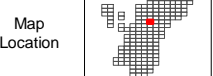




DATE	Jul 06, 2022	REVISION	APP'VD
------	--------------	----------	--------

MSAG, LLC
Orange, Virginia 22960

NOTE:
SEE COVER SHEET FOR LEGEND AND NOTES
PERTAINING TO THE CONSTRUCTION OF THIS MAP

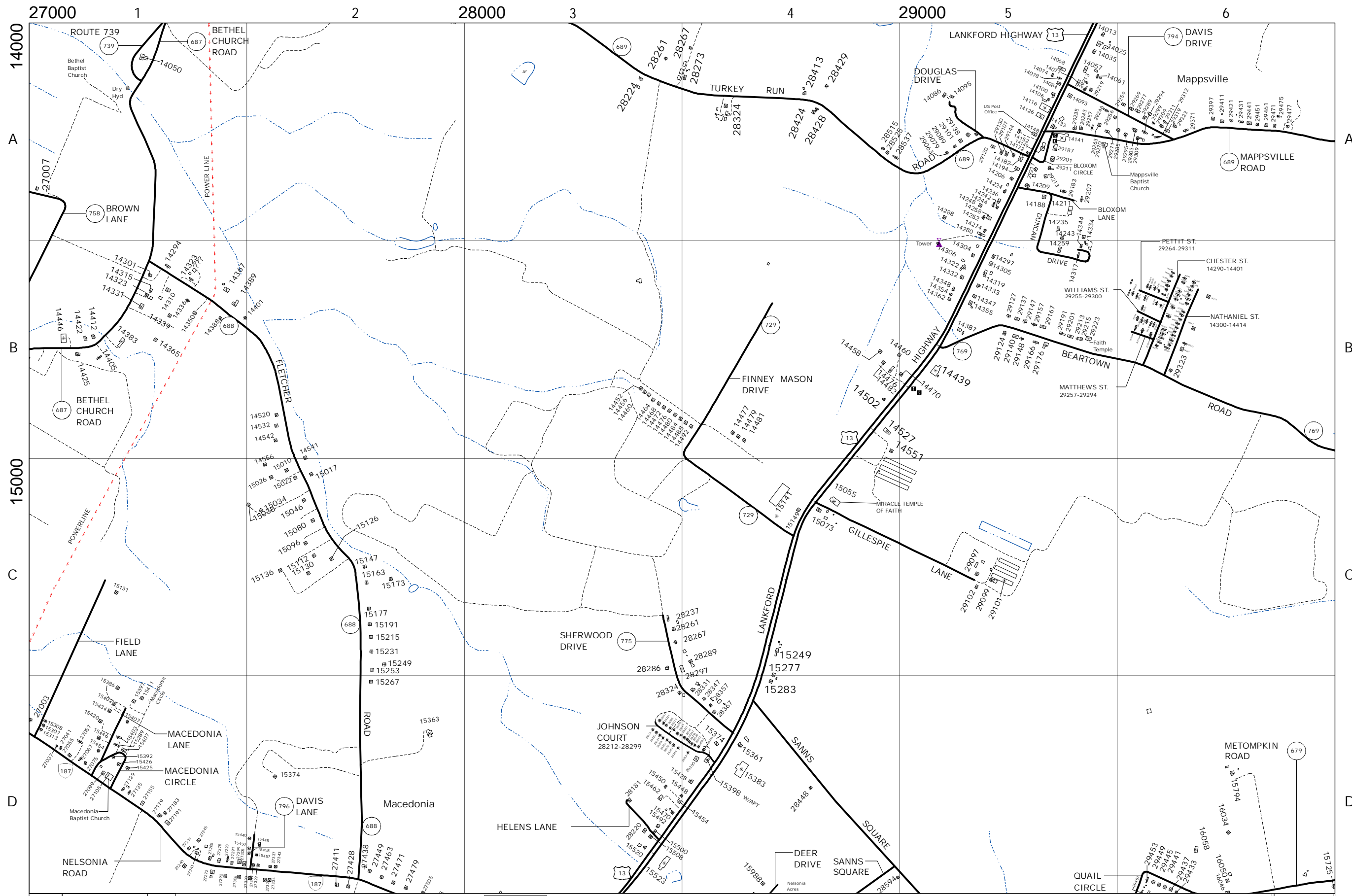


Matching Sheets

57	58	59
66	67	68
75	76	77

9-1-1 PLANIMETRIC MAP OF
ACCOMACK COUNTY, VA

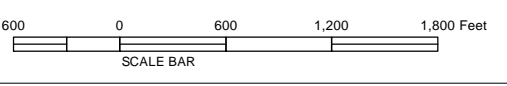
SHEET NO.
67



DATE	REVISION	APP'VD
Oct 02, 2023		

MSAG, LLC
Orange, Virginia 22960

NOTE:
SEE COVER SHEET FOR LEGEND AND NOTES
PERTAINING TO THE CONSTRUCTION OF THIS MAP

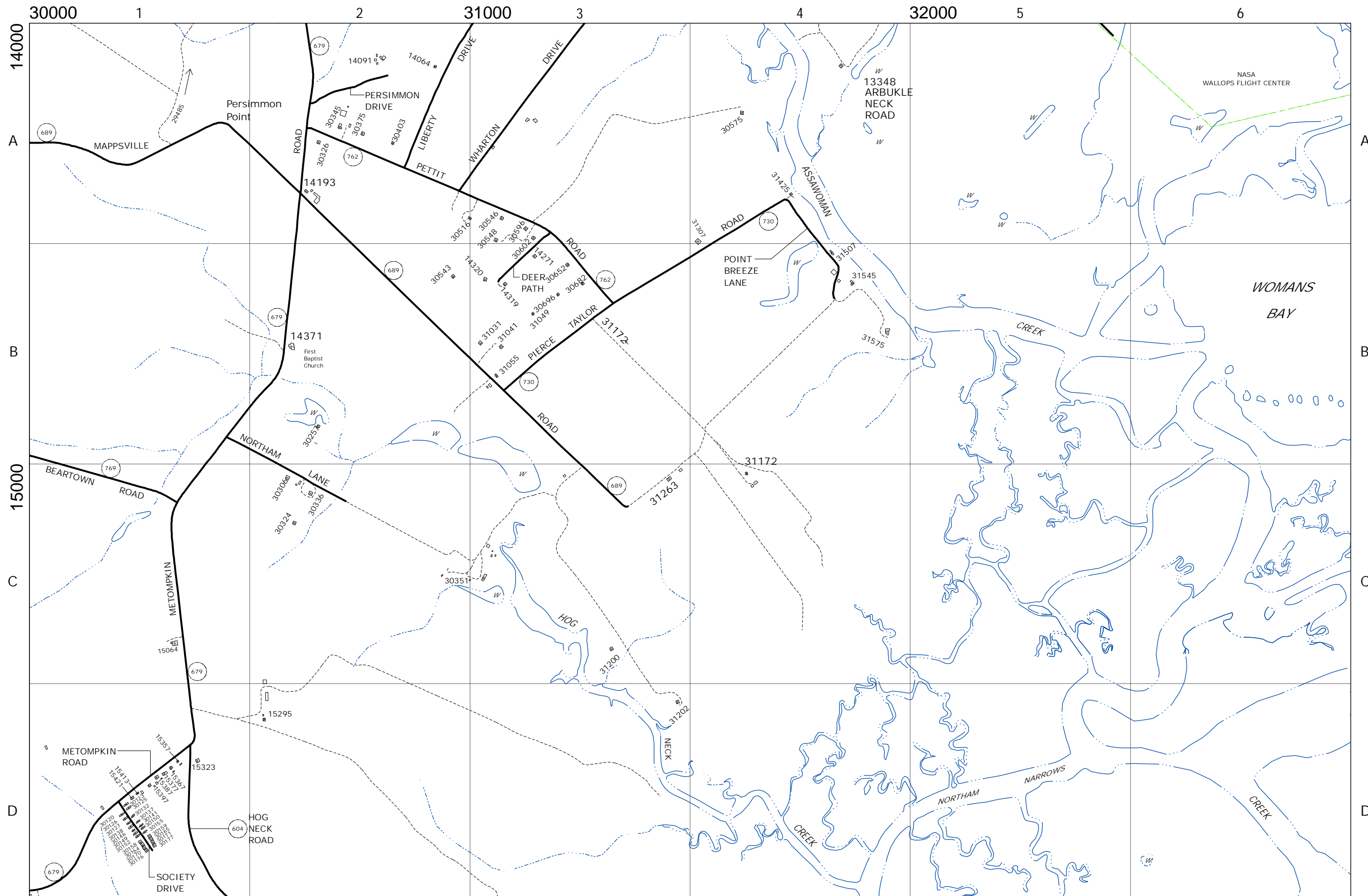


Matching Sheets

58	59	60
67	68	69
76	77	78

9-1-1 PLANIMETRIC MAP OF
ACCOMACK COUNTY, VA

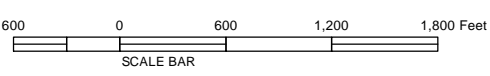
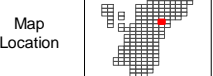
SHEET NO.
68



DATE	Jul 31, 2023	APP'VD
REVISION		

MSAG, LLC
Orange, Virginia 22960

NOTE:
SEE COVER SHEET FOR LEGEND AND NOTES
PERTAINING TO THE CONSTRUCTION OF THIS MAP

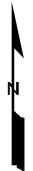


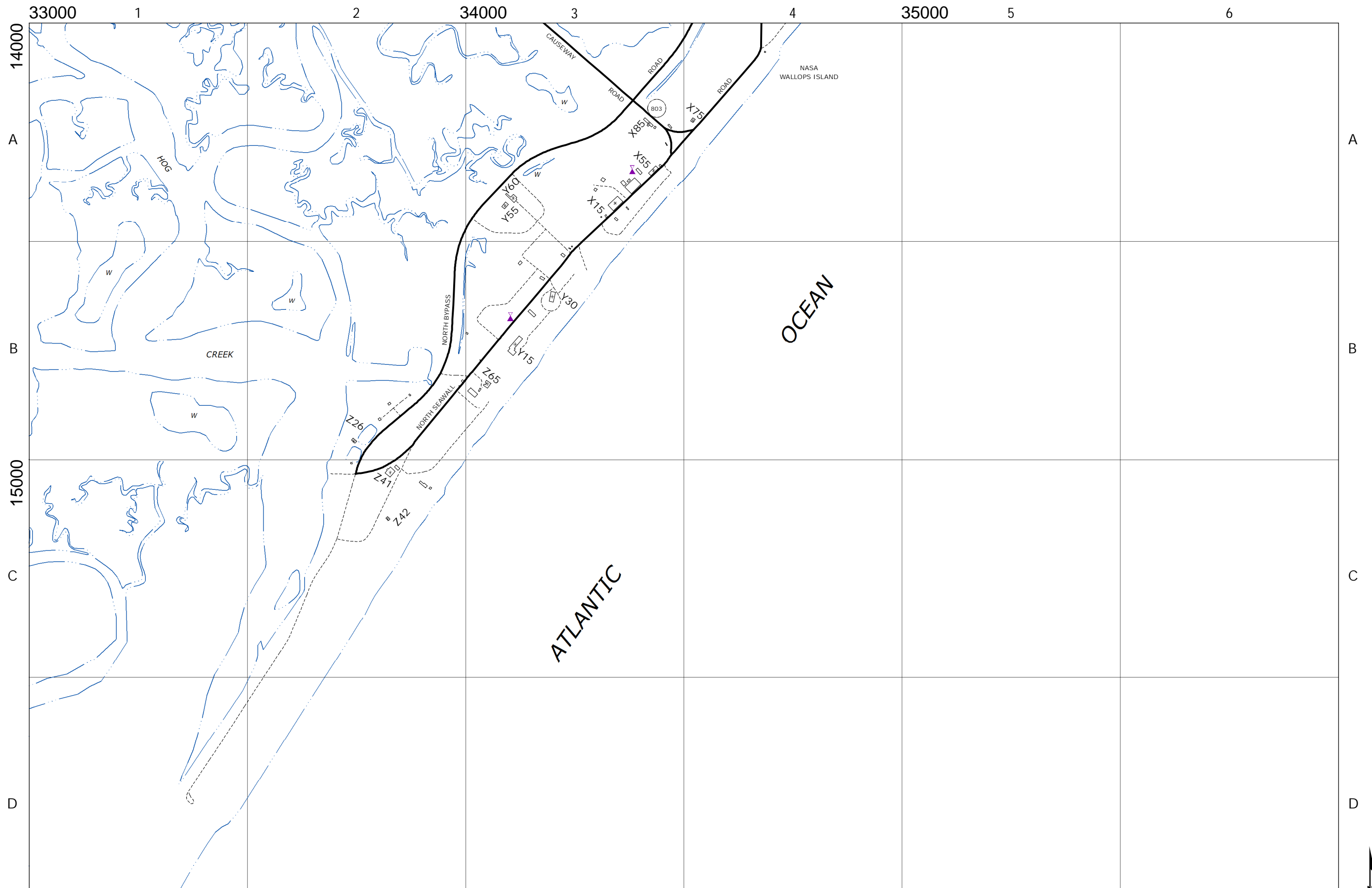
Matching Sheets

59	60	61
68	69	70
77	78	79

9-1-1 PLANIMETRIC MAP OF
ACCOMACK COUNTY, VA

SHEET NO.
69

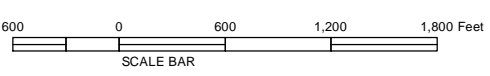
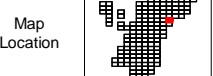




DATE	May 01, 2013	REVISION	APP'VD
------	--------------	----------	--------

MSAG, LLC
Orange, Virginia 22960

NOTE:
SEE COVER SHEET FOR LEGEND AND NOTES
PERTAINING TO THE CONSTRUCTION OF THIS MAP

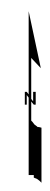


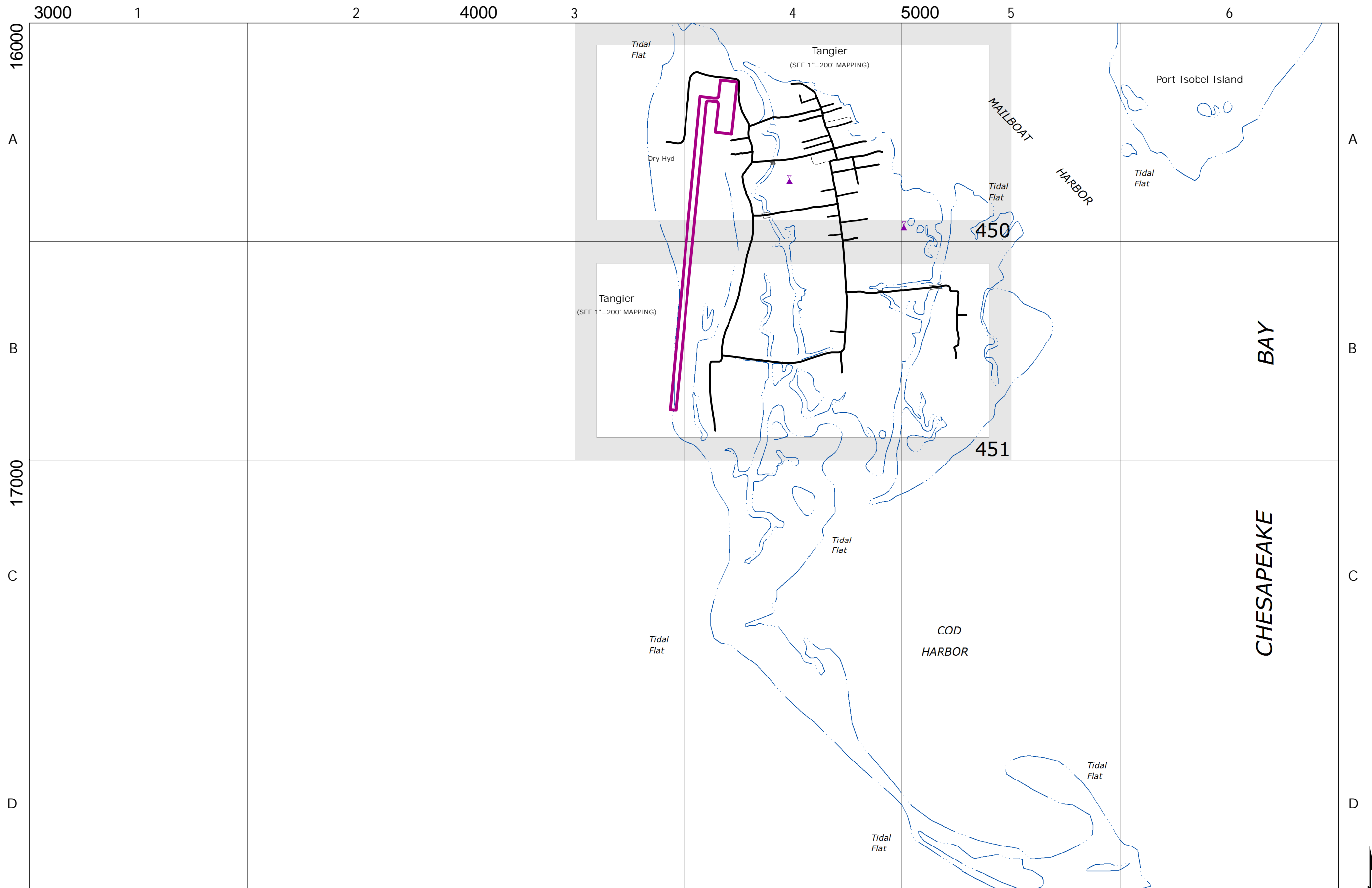
Matching Sheets

60	61	62
69	70	71
78	79	

9-1-1 PLANIMETRIC MAP OF
ACCOMACK COUNTY, VA

SHEET NO.
70

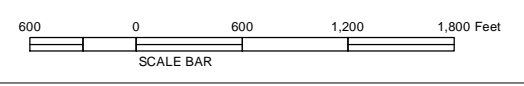
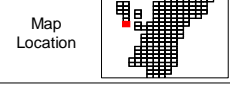




DATE	REVISION	APP'VD
May 01, 2013		

MSAG, LLC
Orange, Virginia 22960

NOTE:
SEE COVER SHEET FOR LEGEND AND NOTES
PERTAINING TO THE CONSTRUCTION OF THIS MAP

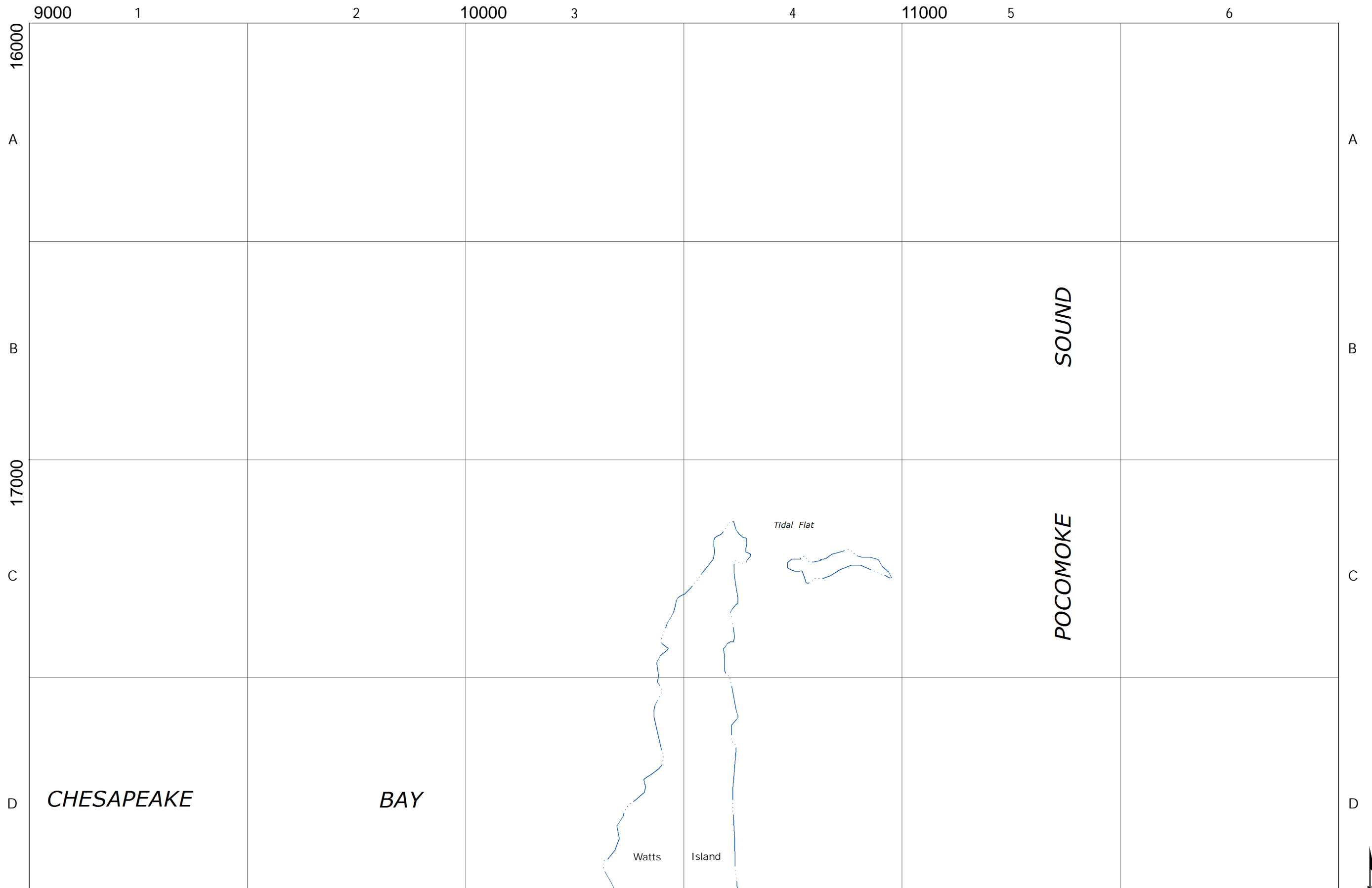


Matching Sheets
64
71

9-1-1 PLANIMETRIC MAP OF
ACCOMACK COUNTY, VA

SHEET NO.
71

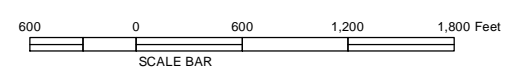
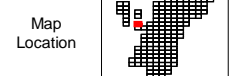




	May 01, 2013	
DATE	REVISION	APP'VD

MSAG, LLC
Orange, Virginia 22960

NOTE:
SEE COVER SHEET FOR LEGEND AND NOTES
PERTAINING TO THE CONSTRUCTION OF THIS MAP



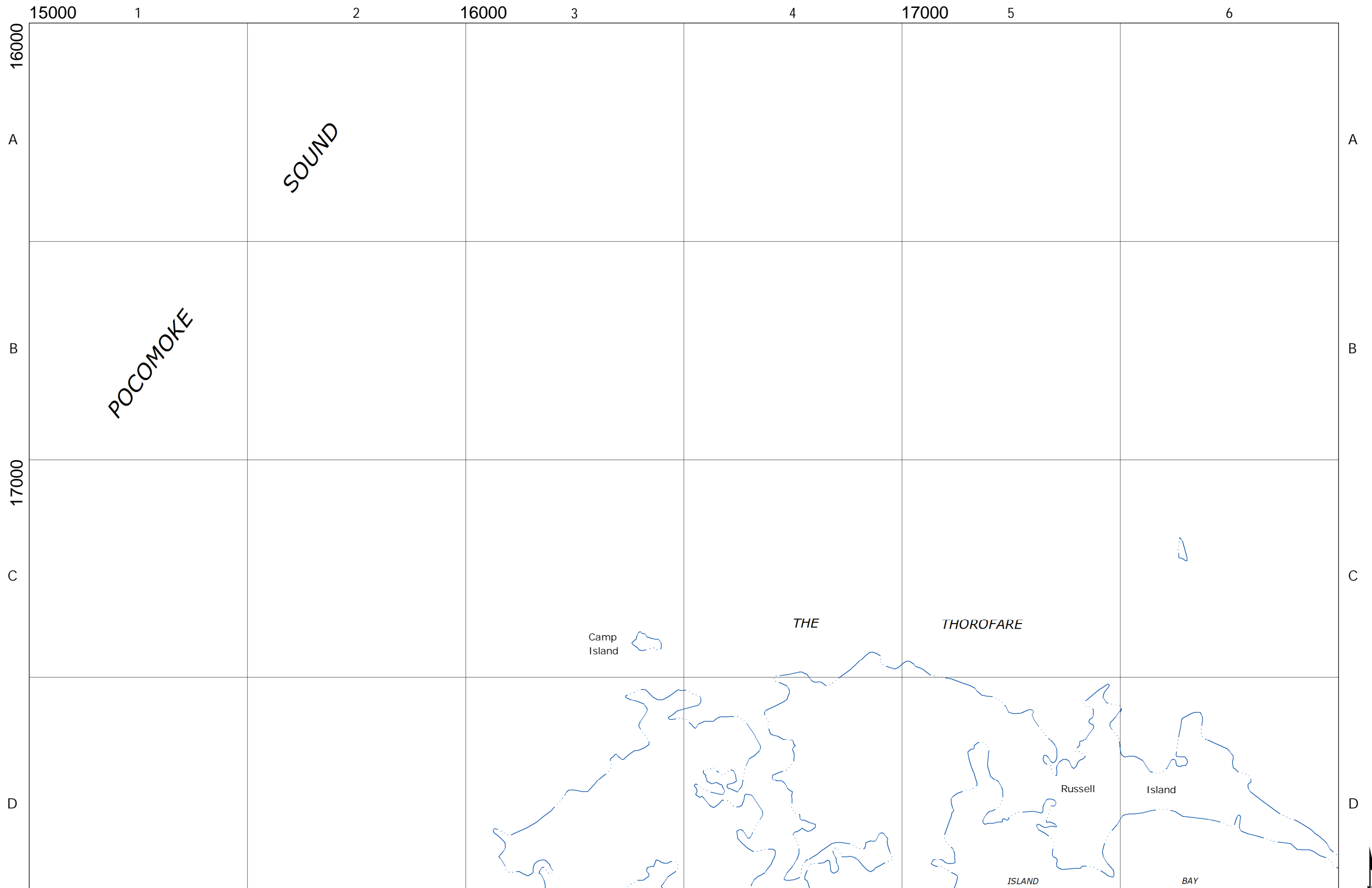
Matching Sheets

72
80 81

9-1-1 PLANIMETRIC MAP OF
ACCOMACK COUNTY, VA

SHEET NO.
72

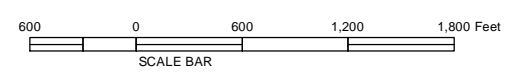
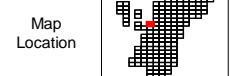




DATE	May 01, 2013	REVISION	APP'VD
------	--------------	----------	--------

MSAG, LLC
Orange, Virginia 22960

NOTE:
SEE COVER SHEET FOR LEGEND AND NOTES
PERTAINING TO THE CONSTRUCTION OF THIS MAP



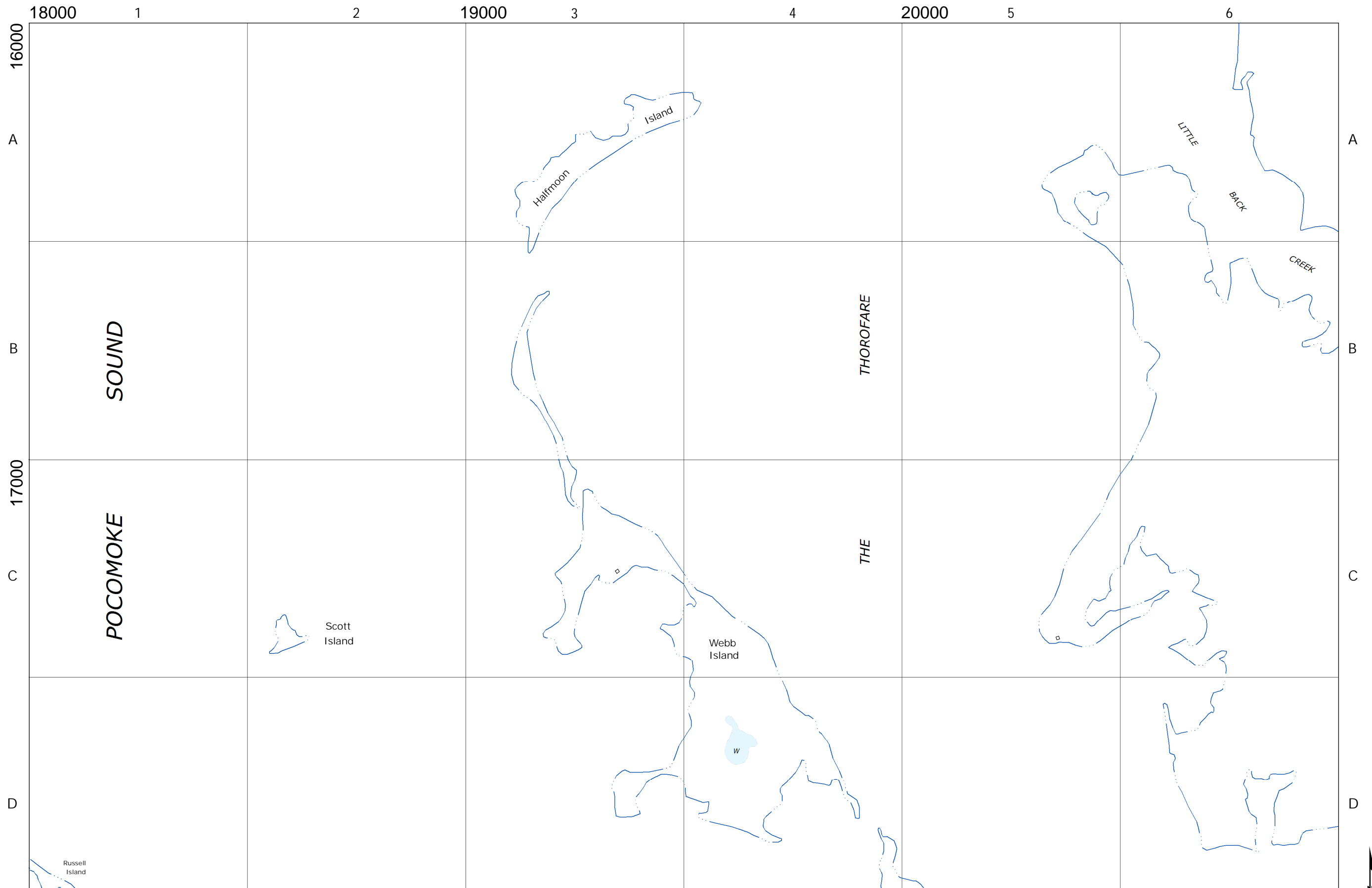
Matching Sheets

65	74
73	83
81	82

9-1-1 PLANIMETRIC MAP OF
ACCOMACK COUNTY, VA

SHEET NO.
73



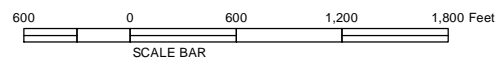


DATE	REVISION	APP'VD
May 01, 2013		

MSAG, LLC
Orange, Virginia 22960

NOTE:
SEE COVER SHEET FOR LEGEND AND NOTES
PERTAINING TO THE CONSTRUCTION OF THIS MAP

Map
Location

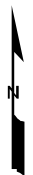


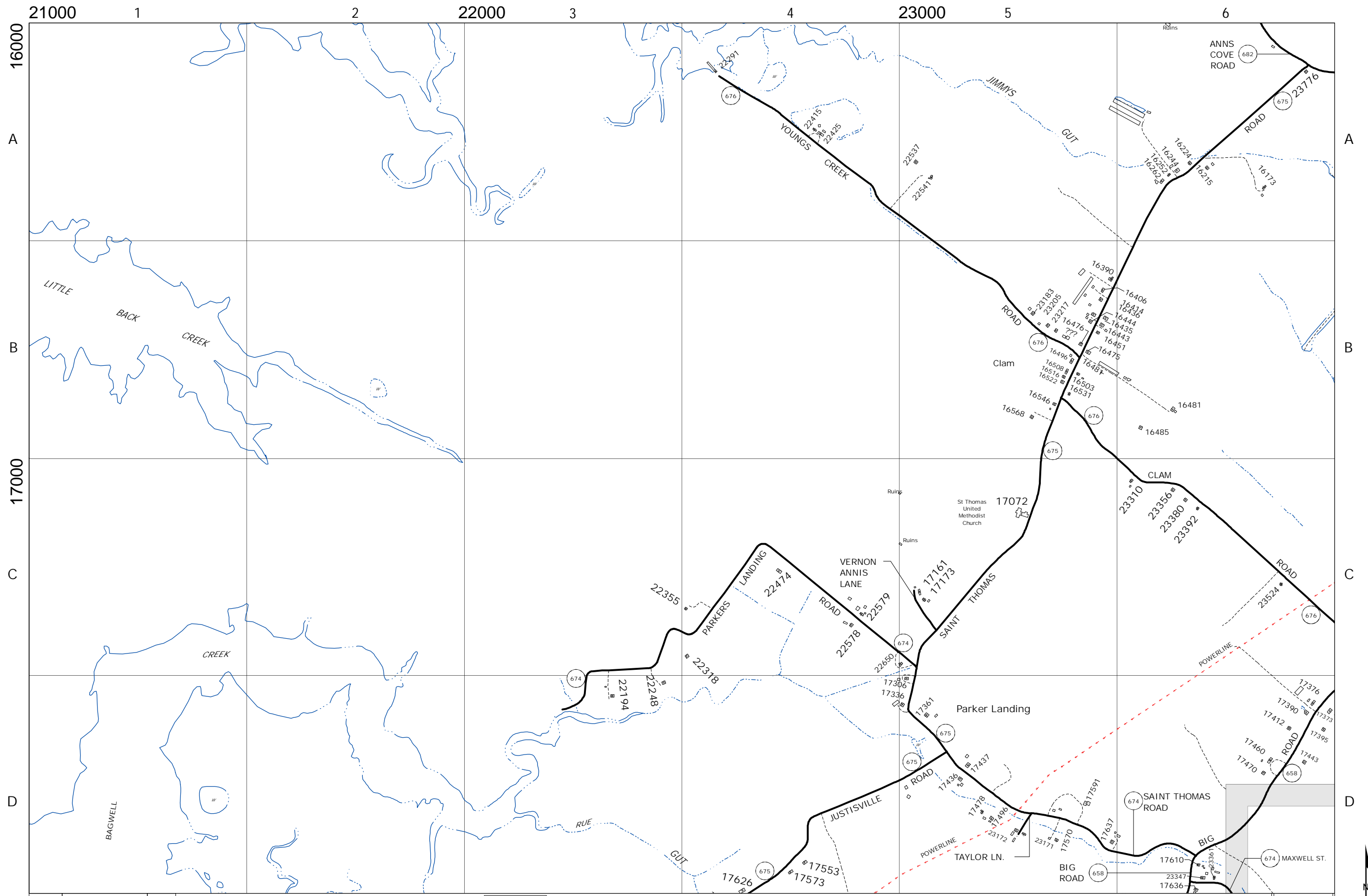
Matching
Sheets

65	66
73	74
82	83

9-1-1 PLANIMETRIC MAP OF
ACCOMACK COUNTY, VA

SHEET NO.
74

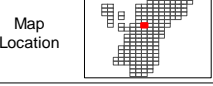




DATE	Dec 03, 2020	REVISION	APP'VD
------	--------------	----------	--------

MSAG, LLC
Orange, Virginia 22960

NOTE:
SEE COVER SHEET FOR LEGEND AND NOTES
PERTAINING TO THE CONSTRUCTION OF THIS MAP



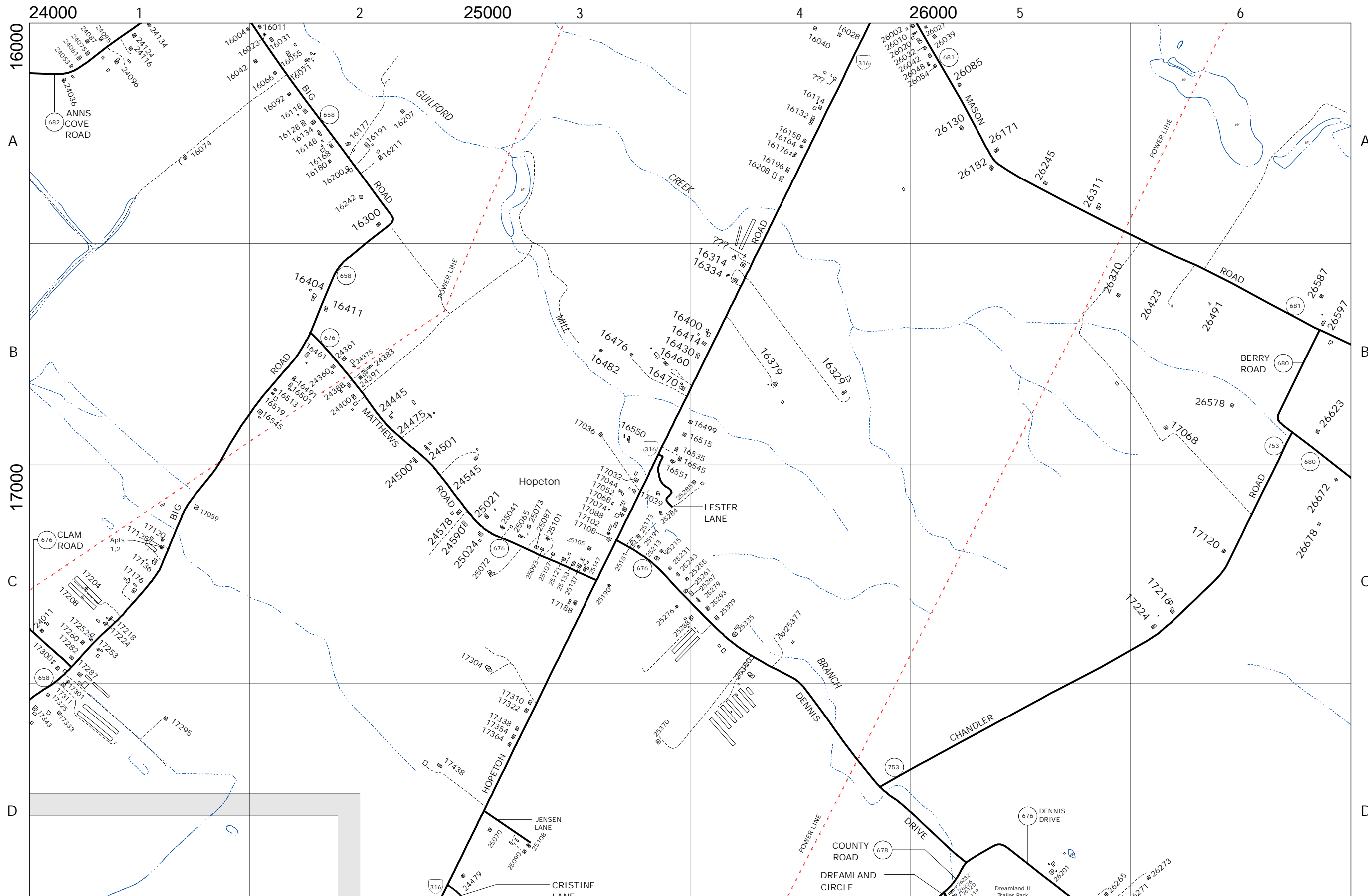
Matching Sheets

65	66	67
74	75	76
83	84	85

9-1-1 PLANIMETRIC MAP OF
ACCOMACK COUNTY, VA

SHEET NO.
75

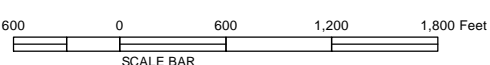
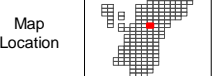




DATE	REVISION	APP'VD
Sep 01, 2023		

MSAG, LLC
Orange, Virginia 22960

NOTE:
SEE COVER SHEET FOR LEGEND AND NOTES
PERTAINING TO THE CONSTRUCTION OF THIS MAP

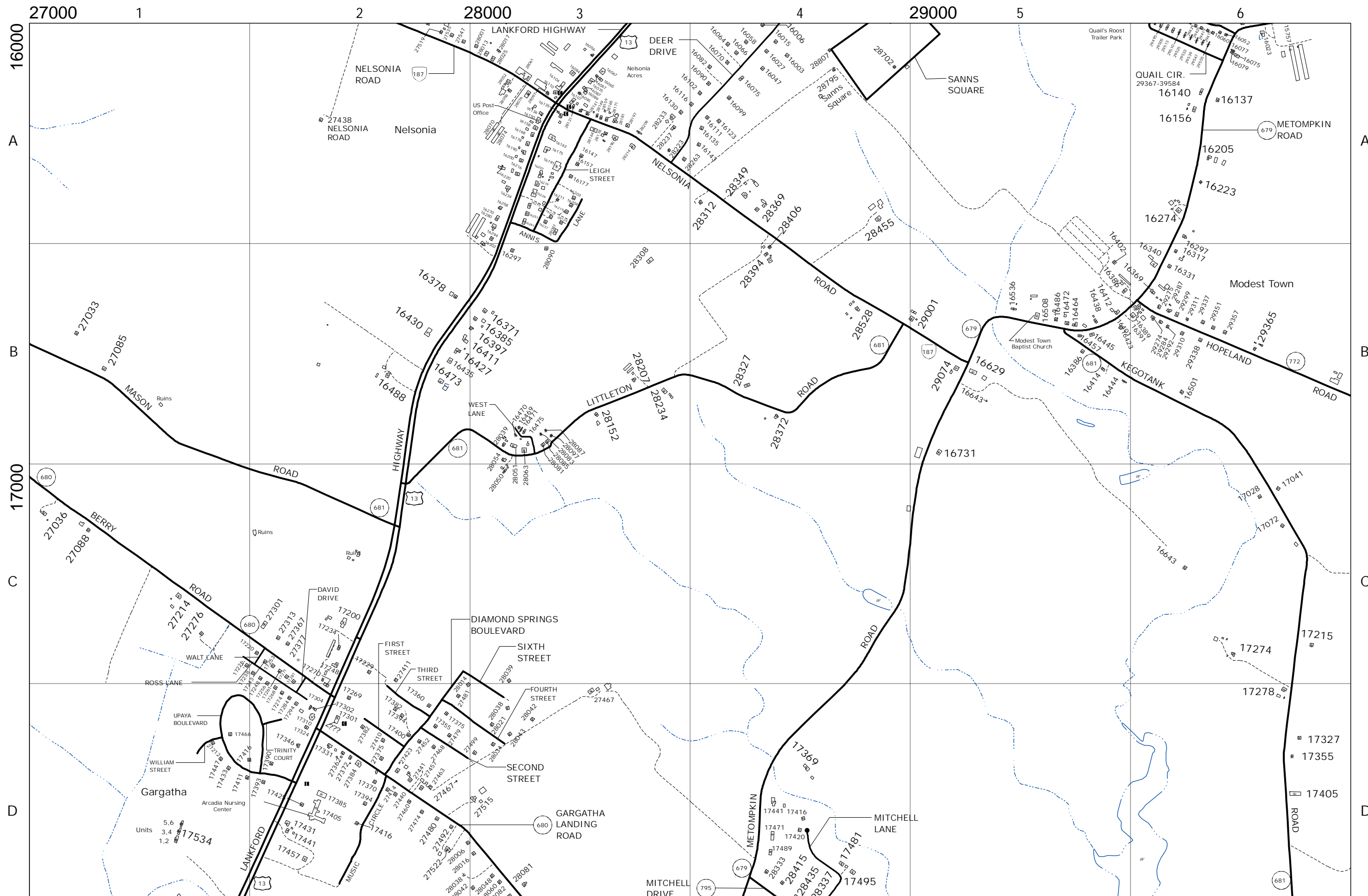


Matching Sheets

66	67	68
75	76	77
84	85	86

9-1-1 PLANIMETRIC MAP OF
ACCOMACK COUNTY, VA

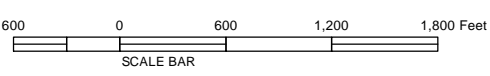
SHEET NO.
76



DATE	Jul 03, 2023	REVISION	APP'VD
------	--------------	----------	--------

MSAG, LLC
Orange, Virginia 22960

NOTE:
SEE COVER SHEET FOR LEGEND AND NOTES
PERTAINING TO THE CONSTRUCTION OF THIS MAP

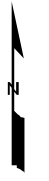


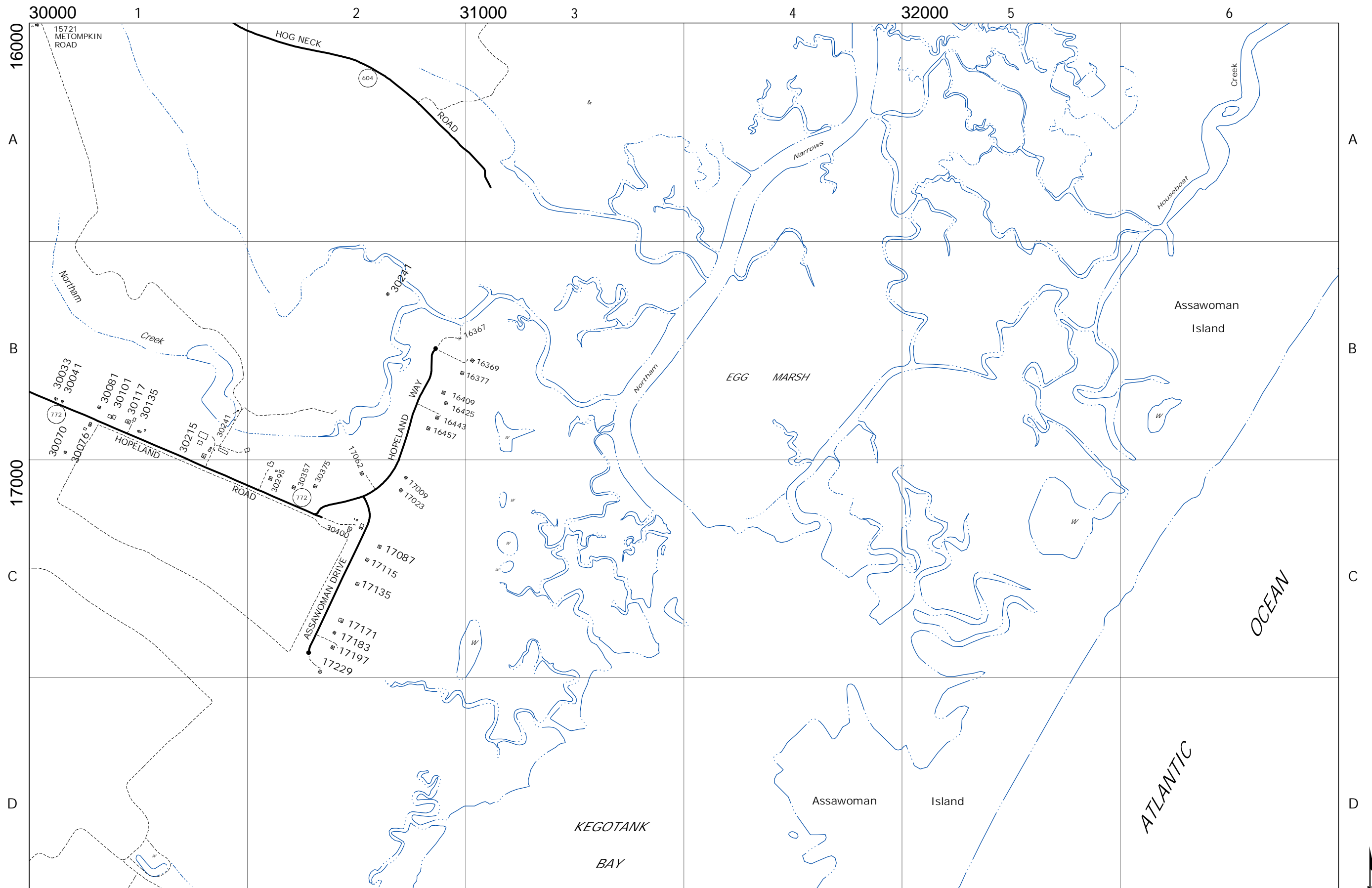
Matching Sheets

67	68	69
76	77	78
85	86	87

9-1-1 PLANIMETRIC MAP OF
ACCOMACK COUNTY, VA

SHEET NO.
77





DATE	REVISION	APP'VD
Oct 02, 2023		

MSAG, LLC
Orange, Virginia 22960

NOTE:
SEE COVER SHEET FOR LEGEND AND NOTES
PERTAINING TO THE CONSTRUCTION OF THIS MAP



Matching Sheets

68	69	70
77	78	79
86	87	

9-1-1 PLANIMETRIC MAP OF
ACCOMACK COUNTY, VA

SHEET NO.
78



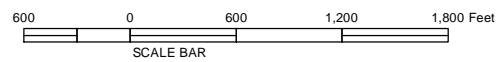


DATE	REVISION	APP'VD
May 01, 2013		

MSAG, LLC
Orange, Virginia 22960

NOTE:
SEE COVER SHEET FOR LEGEND AND NOTES
PERTAINING TO THE CONSTRUCTION OF THIS MAP

Map
Location

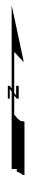


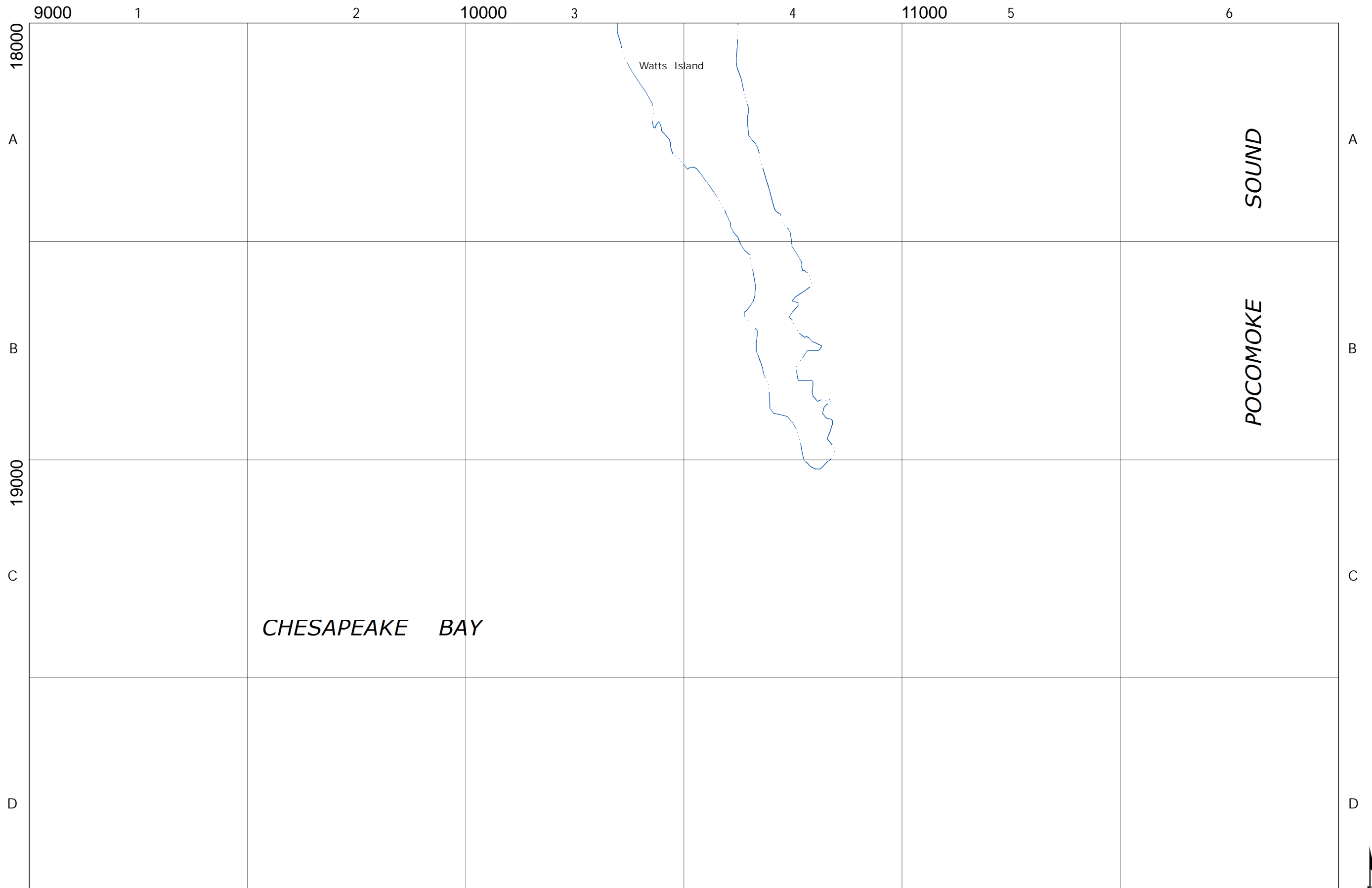
Matching
Sheets

69	70
78	79
87	

9-1-1 PLANIMETRIC MAP OF
ACCOMACK COUNTY, VA

SHEET NO.
79

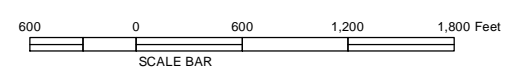
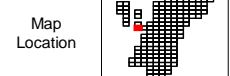




DATE	REVISION	APP'VD
May 01, 2013		

MSAG, LLC
Orange, Virginia 22960

NOTE:
SEE COVER SHEET FOR LEGEND AND NOTES
PERTAINING TO THE CONSTRUCTION OF THIS MAP



Matching Sheets

72	81
80	

9-1-1 PLANIMETRIC MAP OF
ACCOMACK COUNTY, VA

SHEET NO.
80

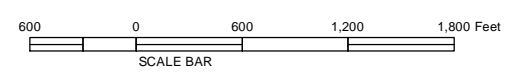
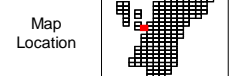




DATE	REVISION	APP'VD
May 01, 2013		

MSAG, LLC
Orange, Virginia 22960

NOTE:
SEE COVER SHEET FOR LEGEND AND NOTES
PERTAINING TO THE CONSTRUCTION OF THIS MAP



Matching
Sheets

72	73
80	82
81	88

9-1-1 PLANIMETRIC MAP OF
ACCOMACK COUNTY, VA

SHEET NO.

81

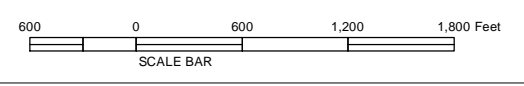
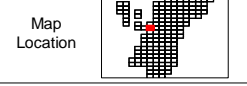




DATE	May 01, 2013	REVISION	APP'VD
------	--------------	----------	--------

MSAG, LLC
Orange, Virginia 22960

NOTE:
SEE COVER SHEET FOR LEGEND AND NOTES
PERTAINING TO THE CONSTRUCTION OF THIS MAP

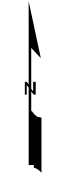


Matching
Sheets

	73	74
81	82	83
	88	89

9-1-1 PLANIMETRIC MAP OF
ACCOMACK COUNTY, VA

SHEET NO.
82



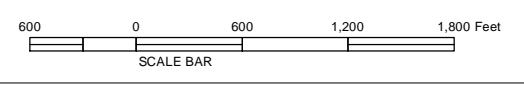
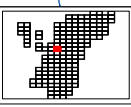


DATE	REVISION	APP'VD
May 01, 2013		

MSAG, LLC
Orange, Virginia 22960

NOTE:
SEE COVER SHEET FOR LEGEND AND NOTES
PERTAINING TO THE CONSTRUCTION OF THIS MAP

Map
Location

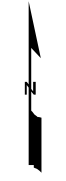


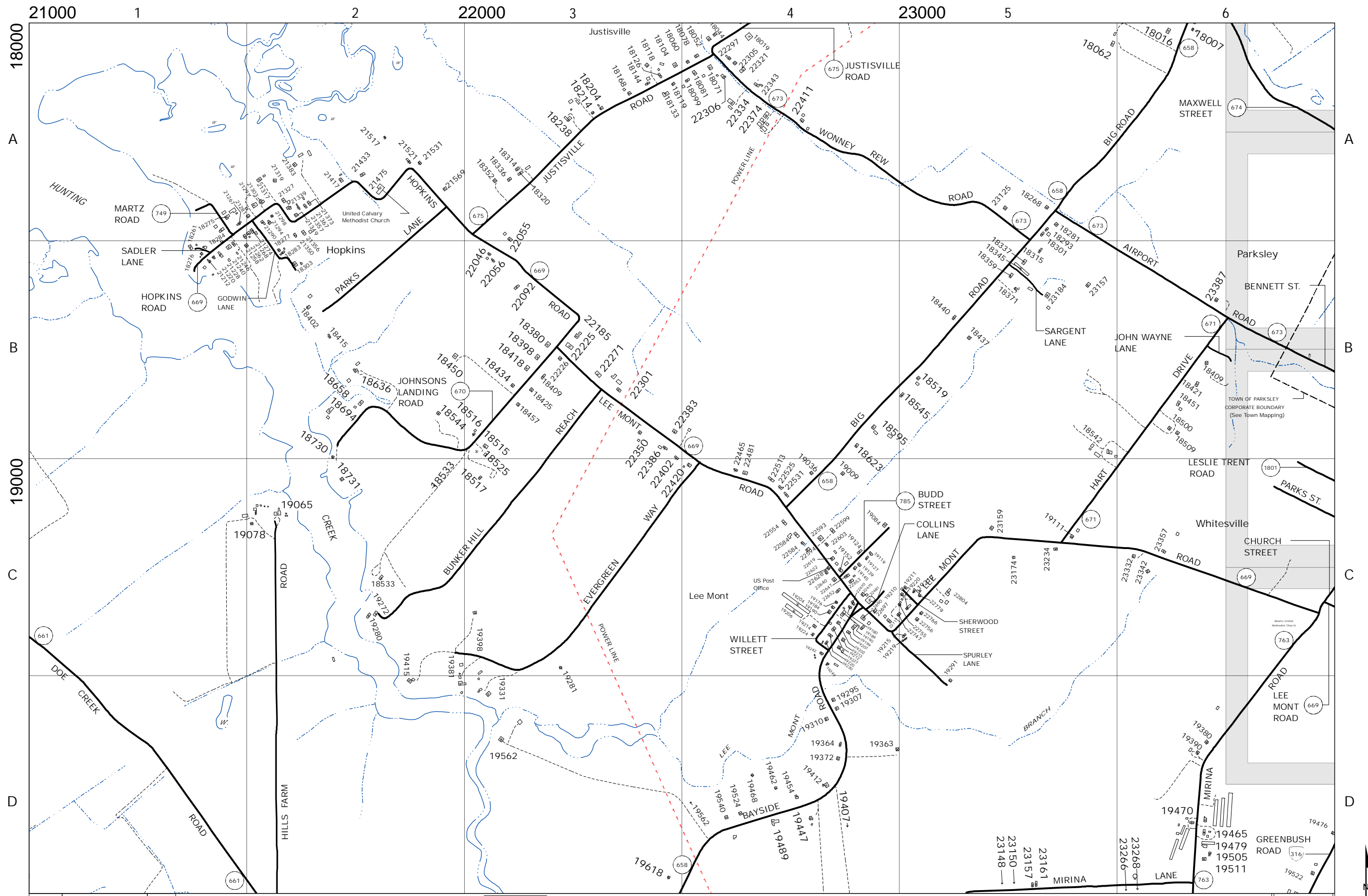
Matching
Sheets

73	74	75
82	83	84
88	89	90

9-1-1 PLANIMETRIC MAP OF
ACCOMACK COUNTY, VA

SHEET NO.
83

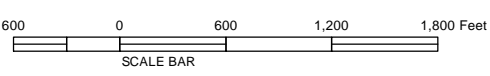
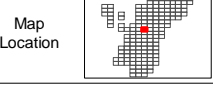




DATE	REVISION	APP'VD
Jul 31, 2023		

MSAG, LLC
Orange, Virginia 22960

NOTE:
SEE COVER SHEET FOR LEGEND AND NOTES
PERTAINING TO THE CONSTRUCTION OF THIS MAP



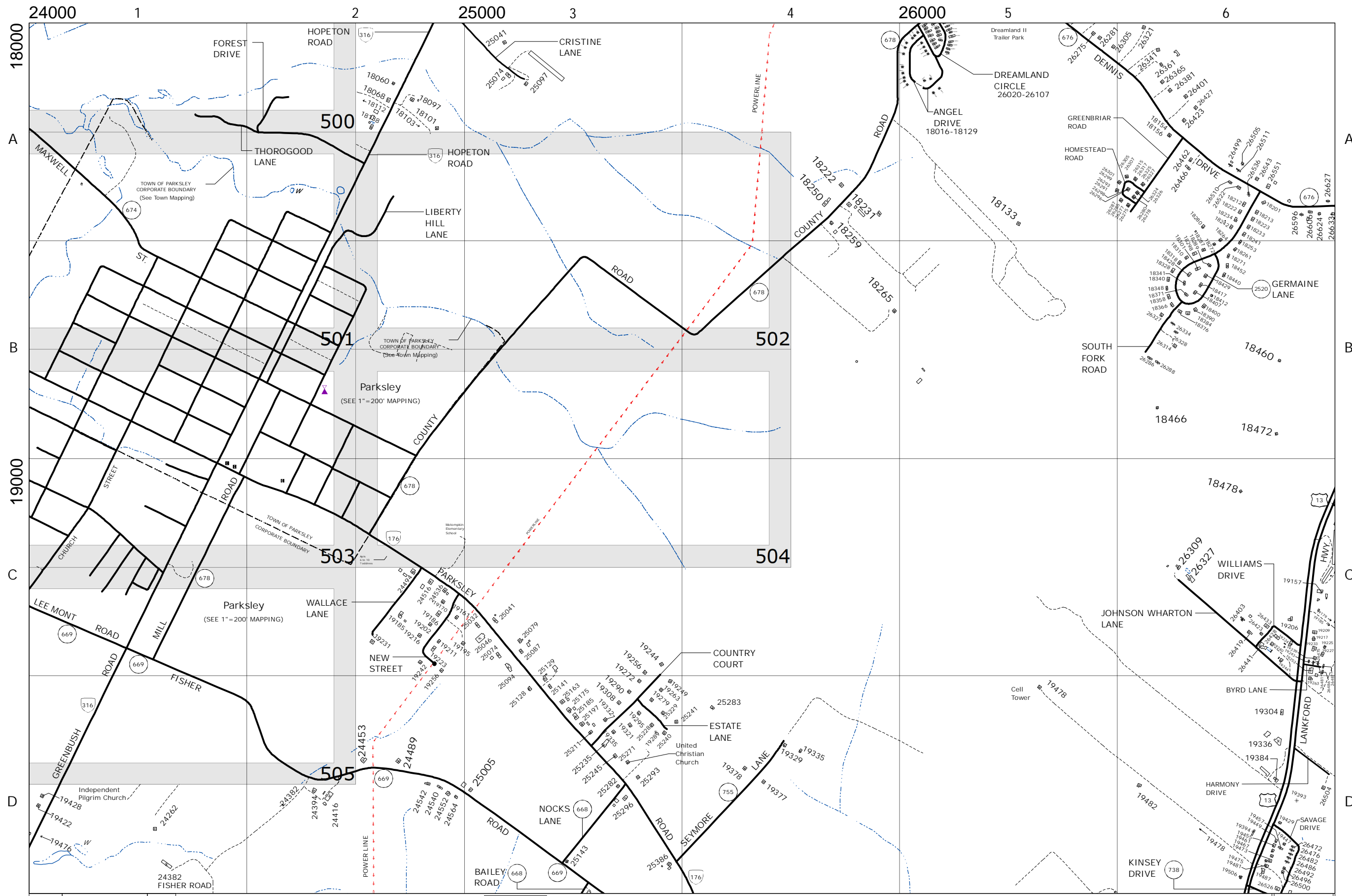
Matching
Sheets

74	75	76
83	84	85
89	90	91

9-1-1 PLANIMETRIC MAP OF
ACCOMACK COUNTY, VA

SHEET NO.
84

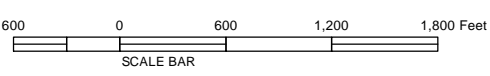
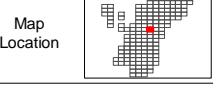




DATE	REVISION	APP'VD
May 08, 2023		

MSAG, LLC
Orange, Virginia 22960

NOTE:
SEE COVER SHEET FOR LEGEND AND NOTES
PERTAINING TO THE CONSTRUCTION OF THIS MAP

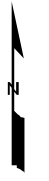


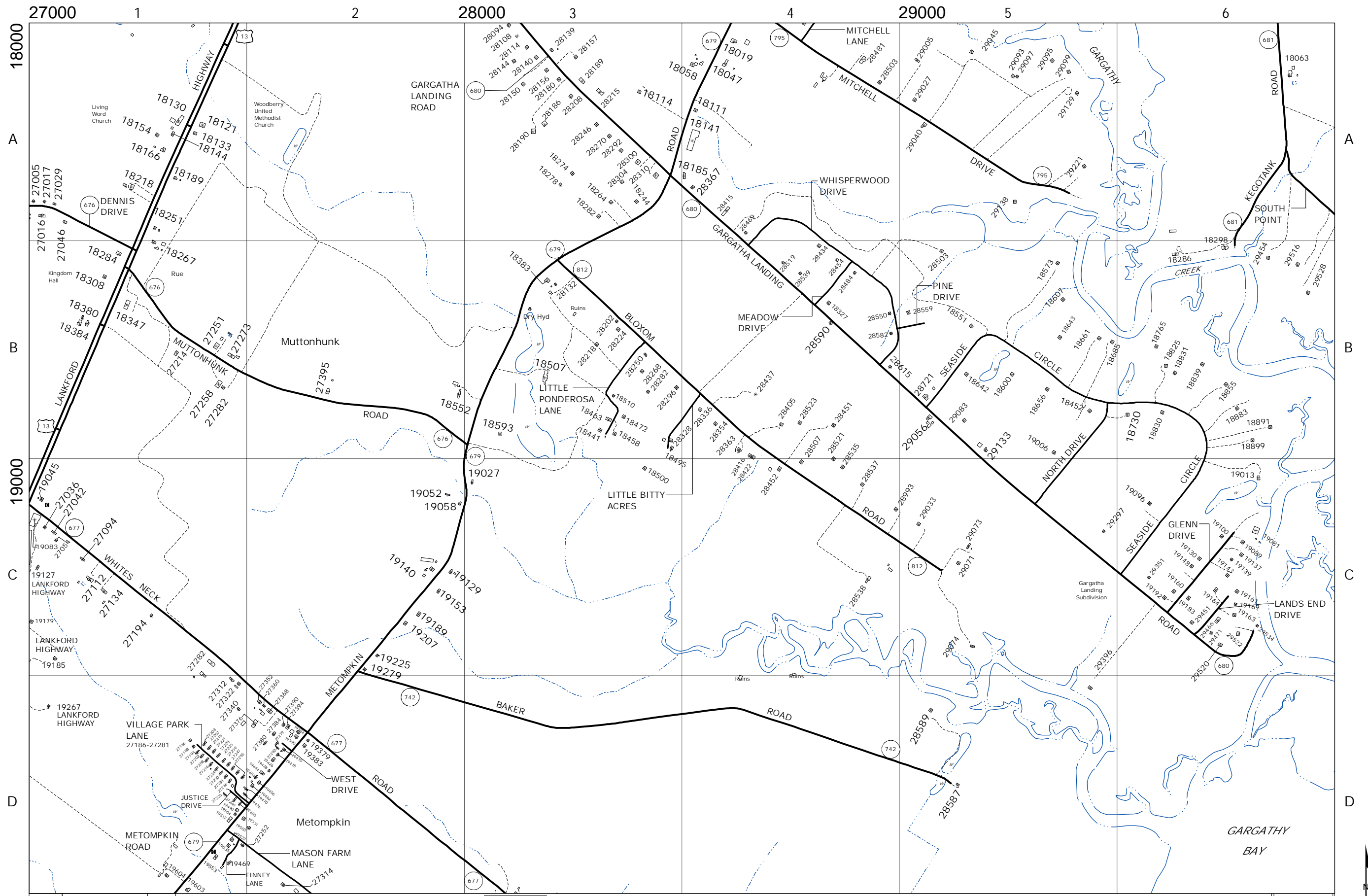
Matching Sheets

75	76	77
84	85	86
90	91	92

9-1-1 PLANIMETRIC MAP OF
ACCOMACK COUNTY, VA

SHEET NO.
85





DATE	Oct 31, 2023	REVISION	APP'VD
------	--------------	----------	--------

MSAG, LLC
Orange, Virginia 22960

NOTE:
SEE COVER SHEET FOR LEGEND AND NOTES
PERTAINING TO THE CONSTRUCTION OF THIS MAP

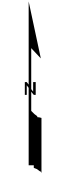


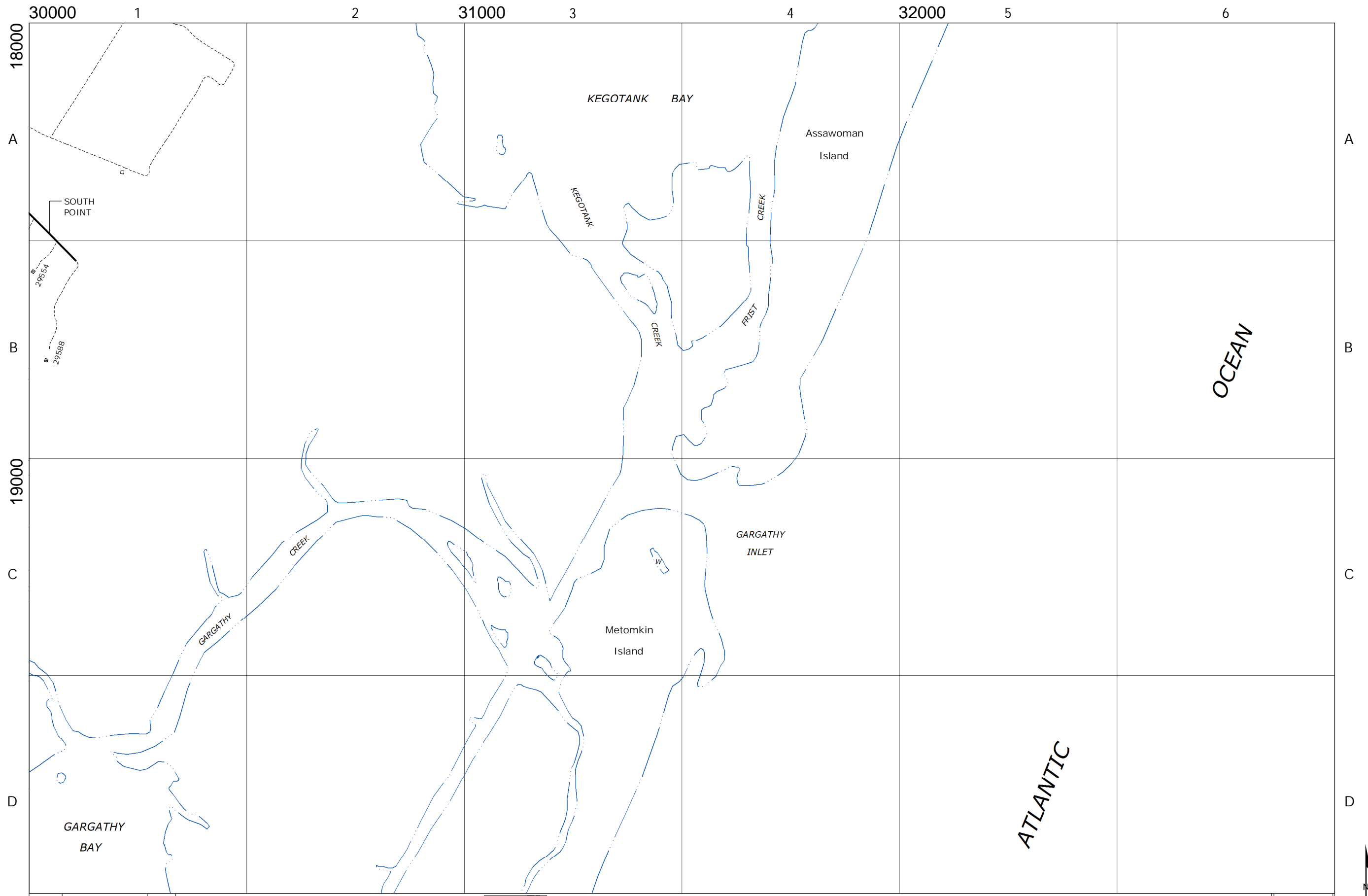
Matching Sheets

76	77	78
85	86	87
91	92	93

9-1-1 PLANIMETRIC MAP OF
ACCOMACK COUNTY, VA

SHEET NO.
86

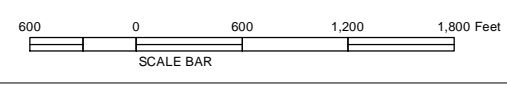
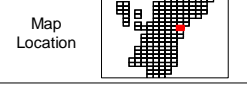




DATE	REVISION	APP'VD
May 01, 2013		

MSAG, LLC
Orange, Virginia 22960

NOTE:
SEE COVER SHEET FOR LEGEND AND NOTES
PERTAINING TO THE CONSTRUCTION OF THIS MAP

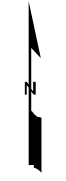


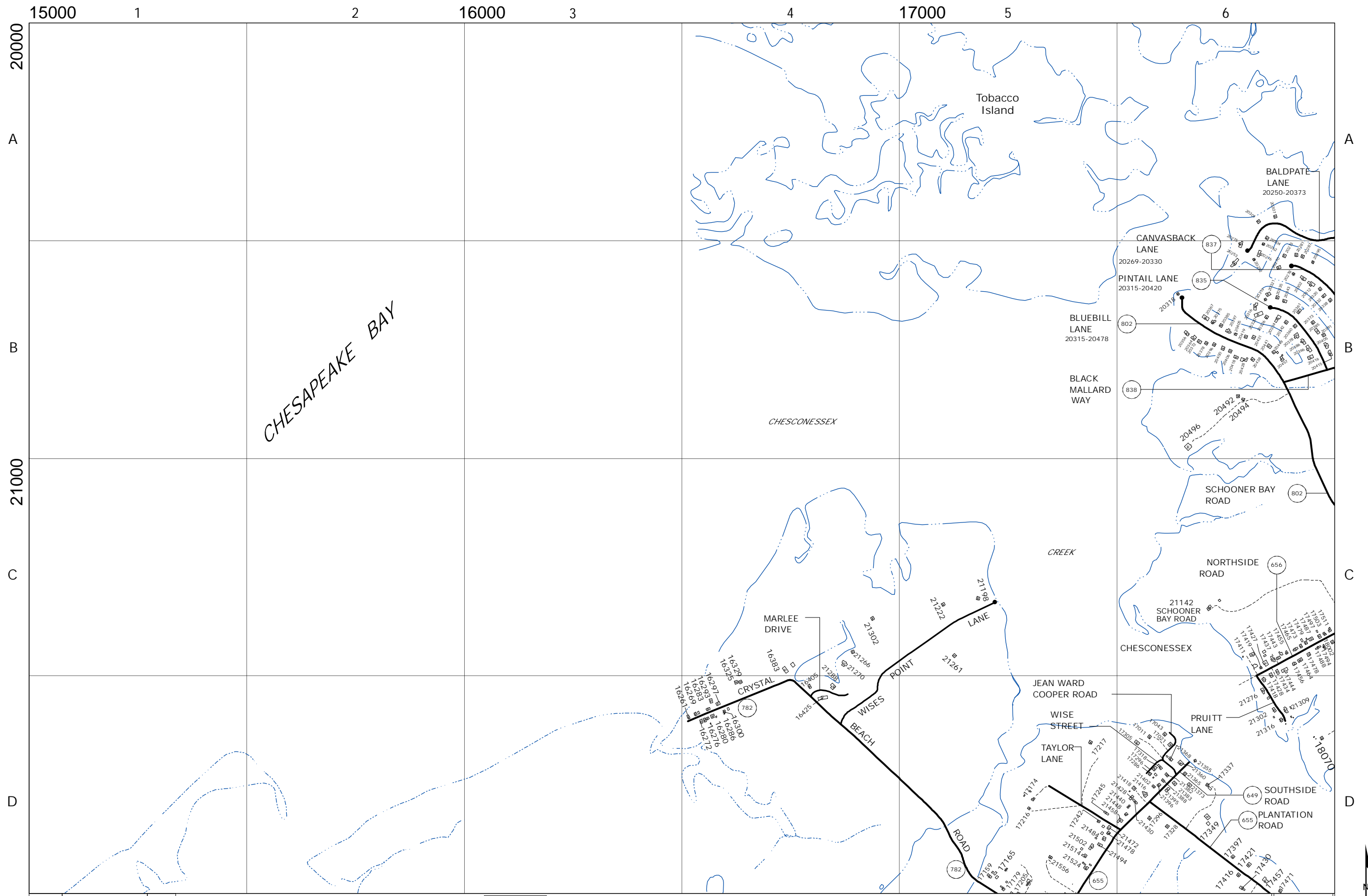
Matching Sheets

77	78	79
86	87	
92	93	

9-1-1 PLANIMETRIC MAP OF
ACCOMACK COUNTY, VA

SHEET NO.
87



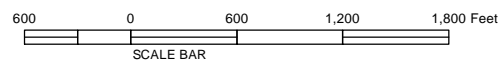


DATE	REVISION	APP'VD
Jan 12, 2023		

MSAG, LLC
Orange, Virginia 22960

NOTE:
SEE COVER SHEET FOR LEGEND AND NOTES
PERTAINING TO THE CONSTRUCTION OF THIS MAP

Map
Location

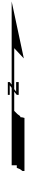


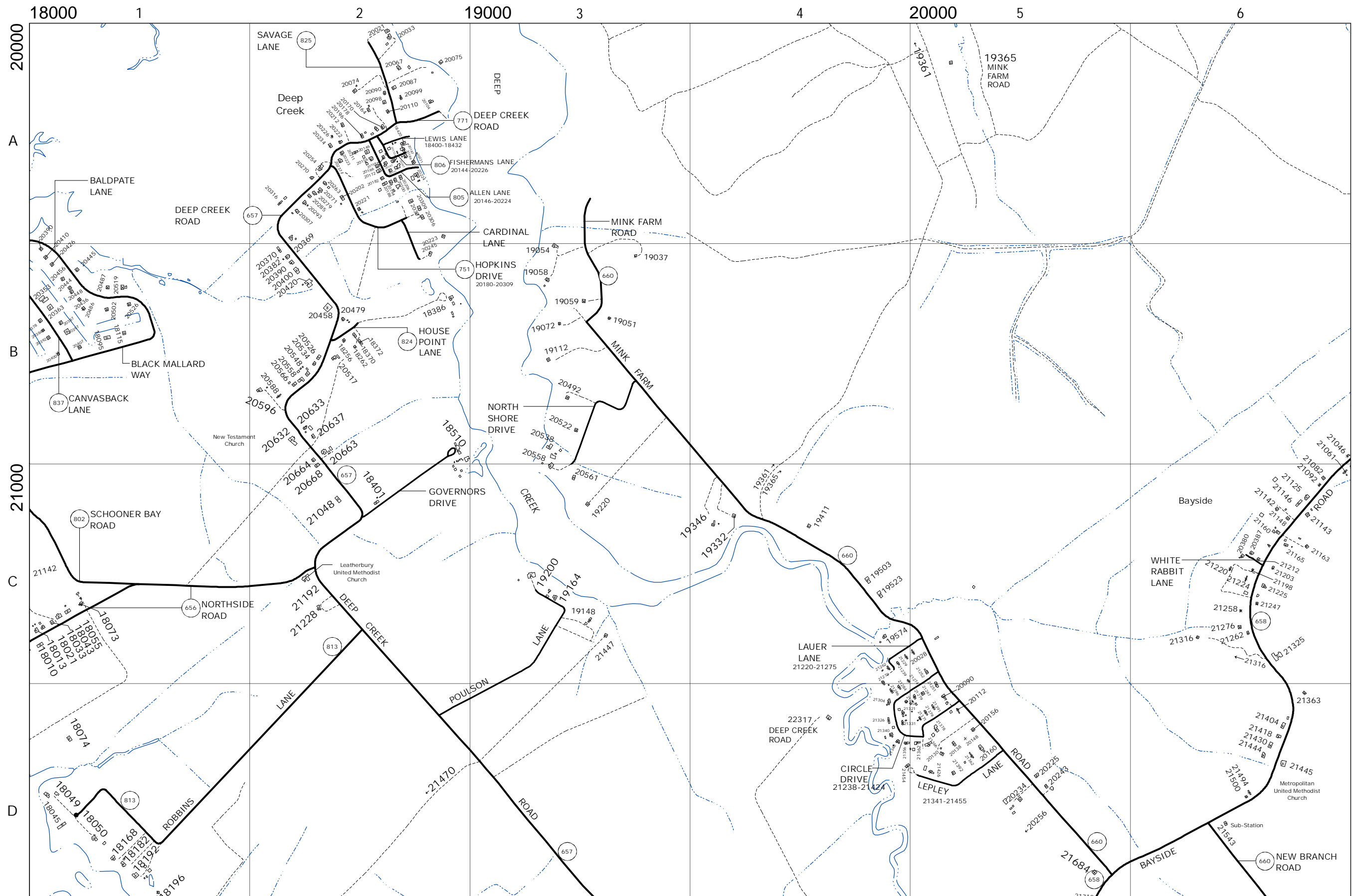
Matching
Sheets

81	82	83
88	89	
94	95	96

9-1-1 PLANIMETRIC MAP OF
ACCOMACK COUNTY, VA

SHEET NO.
88

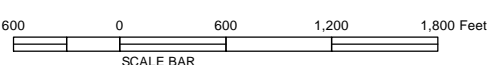
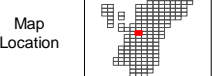




DATE	Mar 31, 2023	APP'VD
REVISION		

MSAG, LLC
Orange, Virginia 22960

NOTE:
SEE COVER SHEET FOR LEGEND AND NOTES
PERTAINING TO THE CONSTRUCTION OF THIS MAP



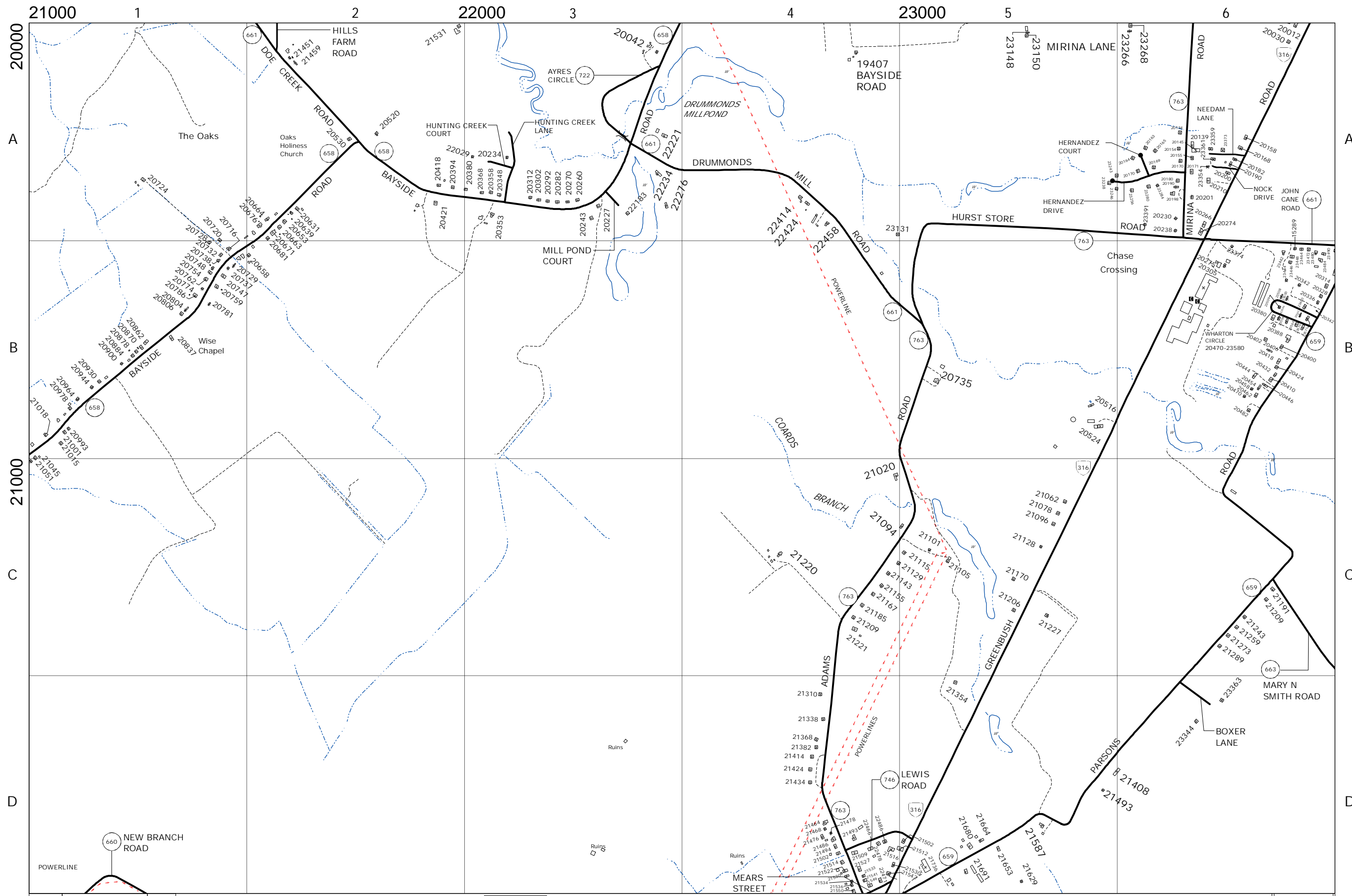
Matching Sheets

82	83	84
88	89	90
95	96	97

9-1-1 PLANIMETRIC MAP OF
ACCOMACK COUNTY, VA

SHEET NO.
89

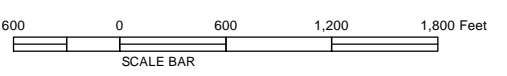
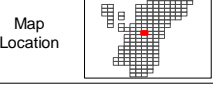




DATE	REVISION	APP'VD
Sep 01, 2023		

MSAG, LLC
Orange, Virginia 22960

NOTE:
SEE COVER SHEET FOR LEGEND AND NOTES
PERTAINING TO THE CONSTRUCTION OF THIS MAP

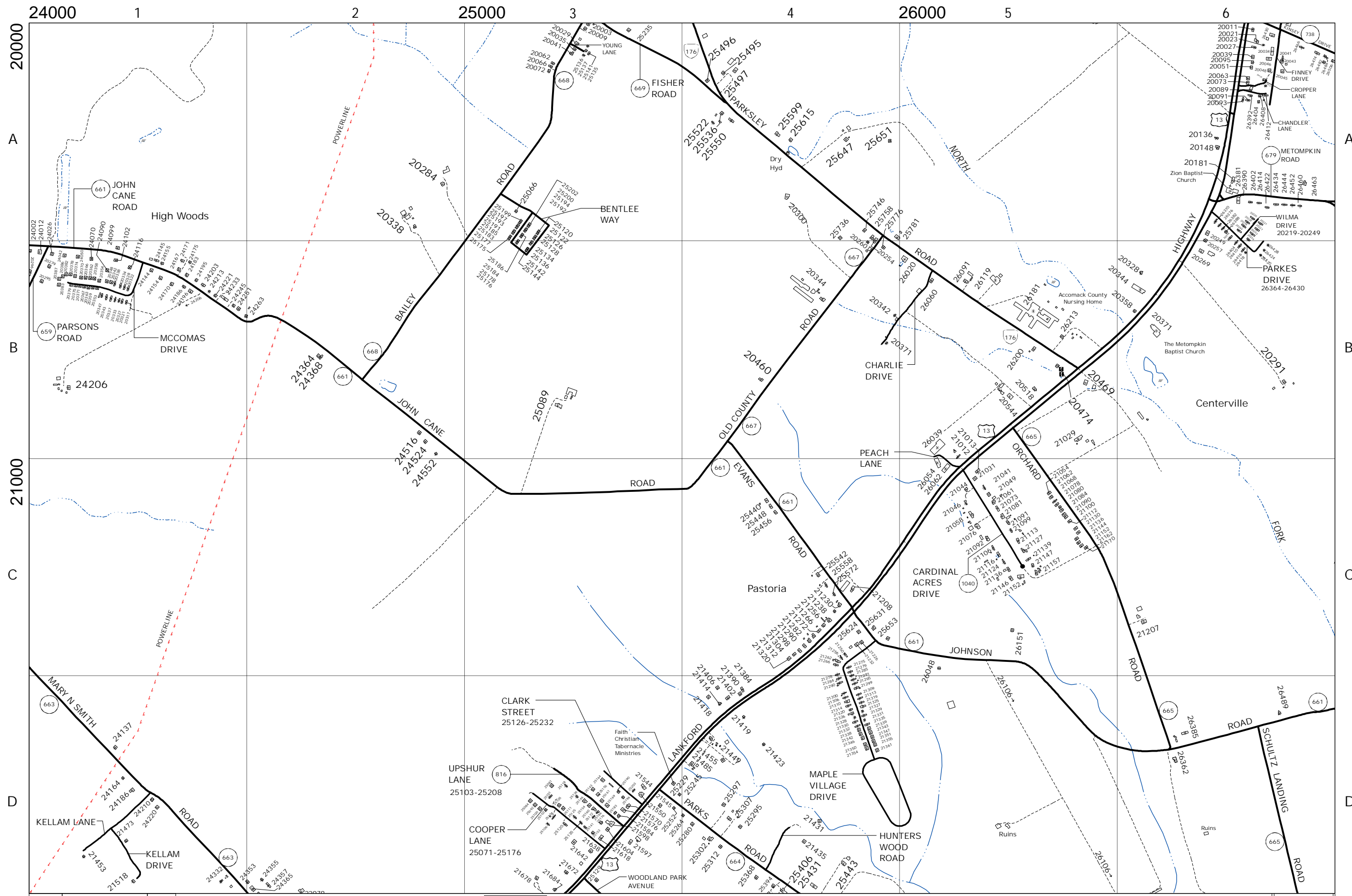


Matching Sheets

83	84	85
89	90	91
96	97	98

9-1-1 PLANIMETRIC MAP OF
ACCOMACK COUNTY, VA

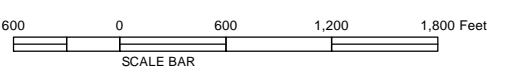
SHEET NO.
90



DATE	REVISION	APP'VD
Feb 01, 2023		

MSAG, LLC
Orange, Virginia 22960

NOTE:
SEE COVER SHEET FOR LEGEND AND NOTES
PERTAINING TO THE CONSTRUCTION OF THIS MAP

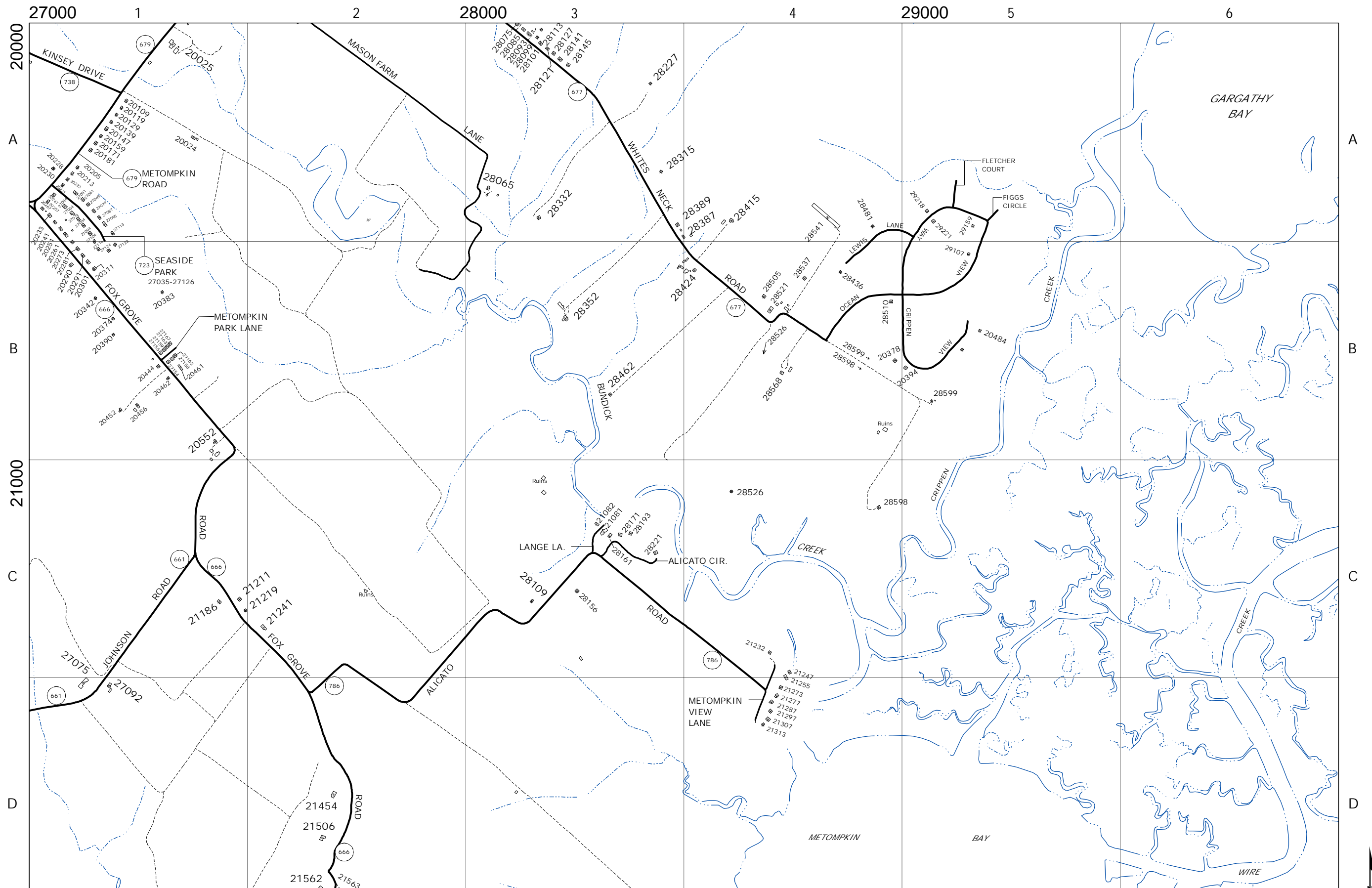


Matching Sheets

84	85	86
90	91	92
97	98	99

9-1-1 PLANIMETRIC MAP OF
ACCOMACK COUNTY, VA

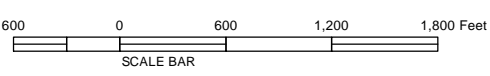
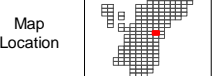
SHEET NO.
91



DATE	REVISION	APP'VD
Nov 29, 2022		

MSAG, LLC
Orange, Virginia 22960

NOTE:
SEE COVER SHEET FOR LEGEND AND NOTES
PERTAINING TO THE CONSTRUCTION OF THIS MAP

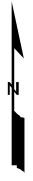


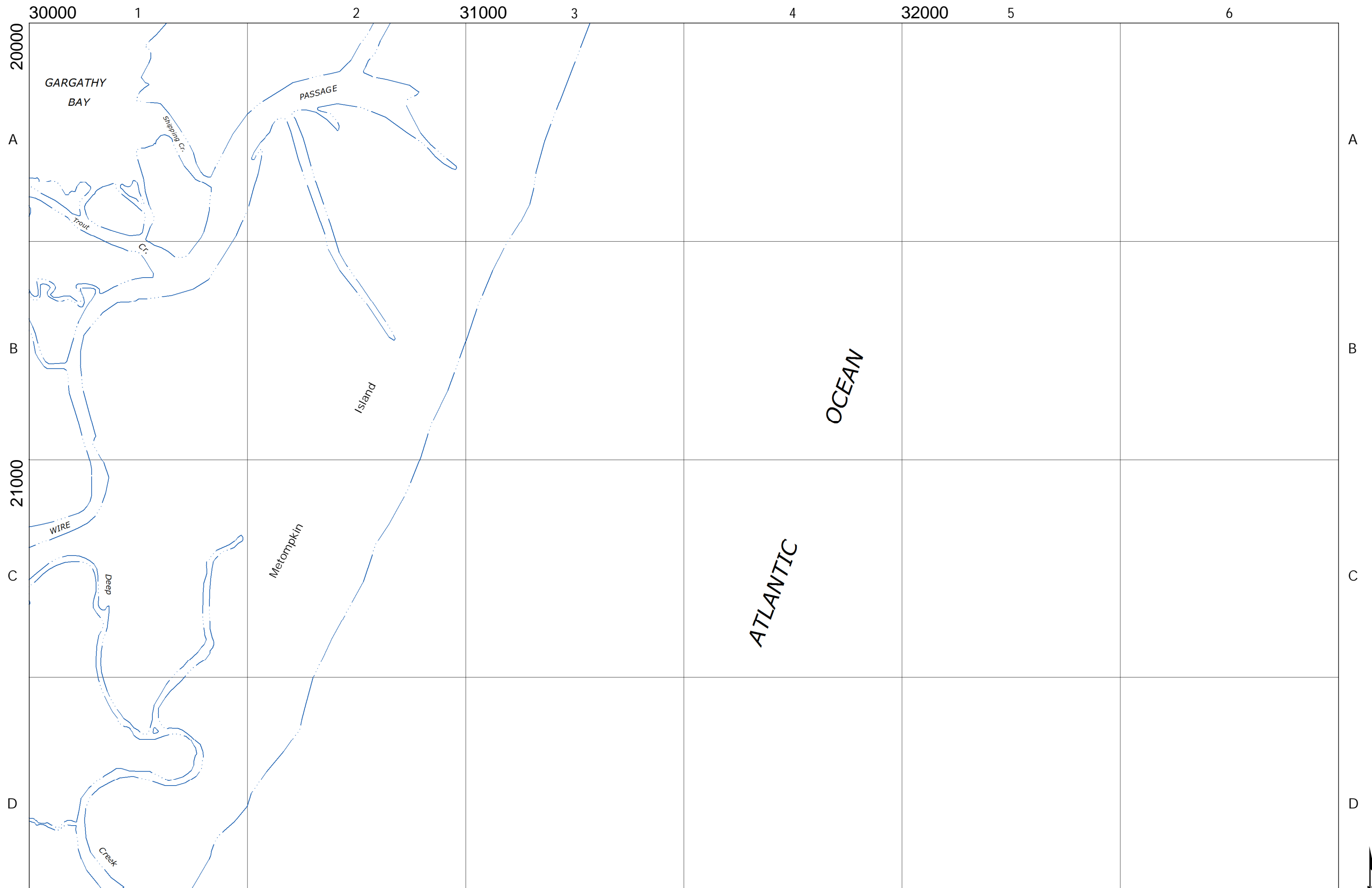
Matching Sheets

85	86	87
91	92	93
98	99	100

9-1-1 PLANIMETRIC MAP OF
ACCOMACK COUNTY, VA

SHEET NO.
92

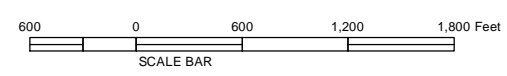
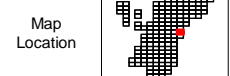




DATE	REVISION	APP'VD
May 01, 2013		

MSAG, LLC
Orange, Virginia 22960

NOTE:
SEE COVER SHEET FOR LEGEND AND NOTES
PERTAINING TO THE CONSTRUCTION OF THIS MAP

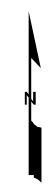


Matching Sheets

86	87
92	93
99	100

9-1-1 PLANIMETRIC MAP OF
ACCOMACK COUNTY, VA

SHEET NO.
93

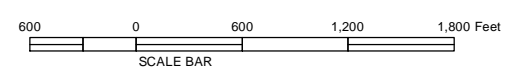
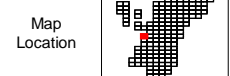




DATE	REVISION	APP'VD
May 01, 2013		

MSAG, LLC
Orange, Virginia 22960

NOTE:
SEE COVER SHEET FOR LEGEND AND NOTES
PERTAINING TO THE CONSTRUCTION OF THIS MAP

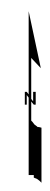


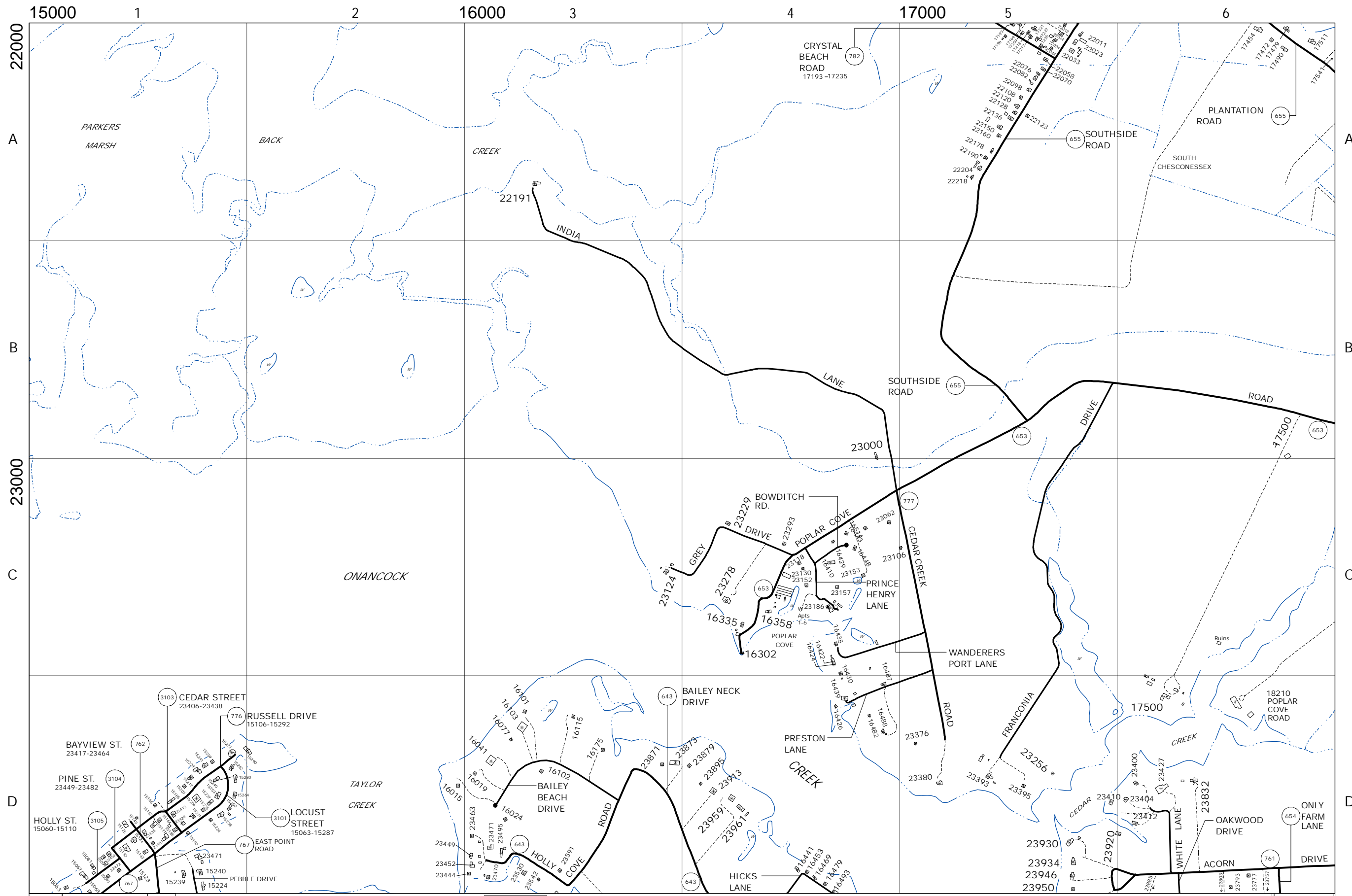
Matching Sheets

88
94 95
101 102

9-1-1 PLANIMETRIC MAP OF
ACCOMACK COUNTY, VA

SHEET NO.
94

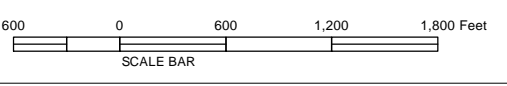
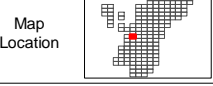




DATE	REVISION	APP'VD
Jul 03, 2023		

MSAG, LLC
Orange, Virginia 22960

NOTE:
SEE COVER SHEET FOR LEGEND AND NOTES
PERTAINING TO THE CONSTRUCTION OF THIS MAP



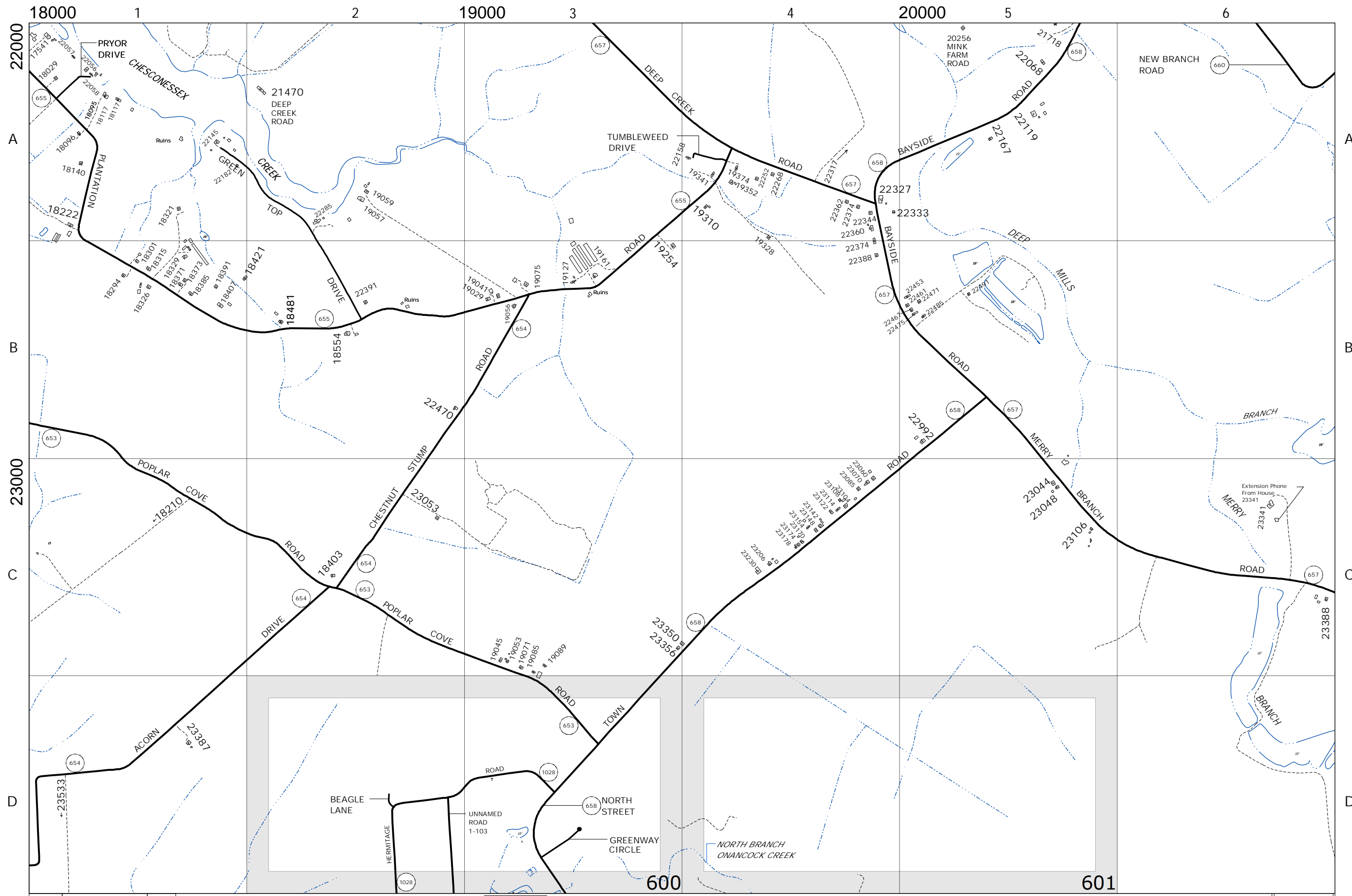
Matching
Sheets

88	89
94	96
101	103

9-1-1 PLANIMETRIC MAP OF
ACCOMACK COUNTY, VA

SHEET NO.
95

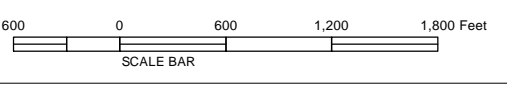
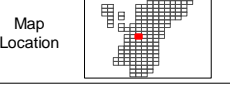




DATE	REVISION	APP'VD
Mar 02, 2023		

MSAG, LLC
Orange, Virginia 22960

NOTE:
SEE COVER SHEET FOR LEGEND AND NOTES
PERTAINING TO THE CONSTRUCTION OF THIS MAP



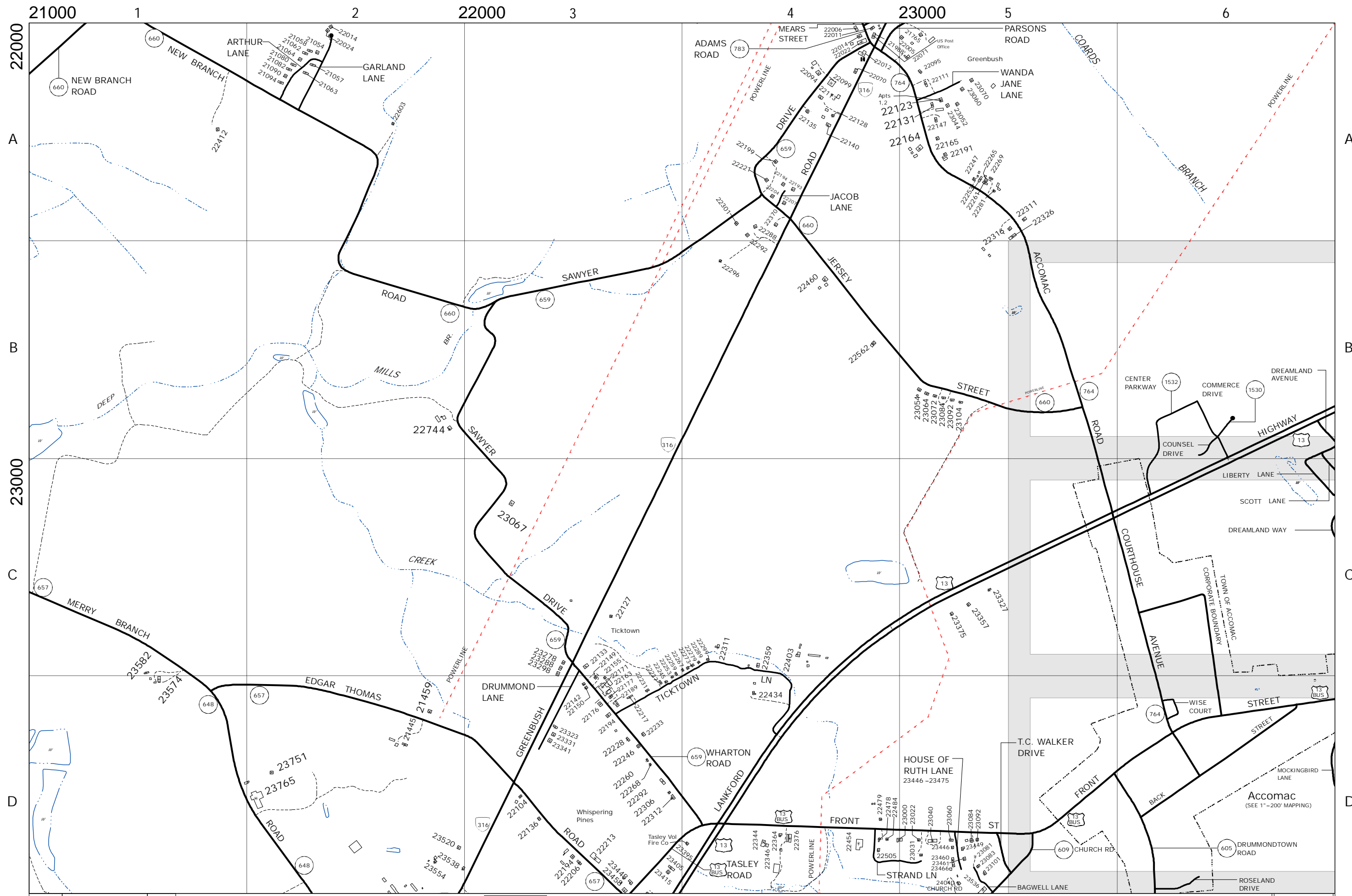
Matching Sheets

88	89	90
95	96	97
102	103	104

9-1-1 PLANIMETRIC MAP OF
ACCOMACK COUNTY, VA

SHEET NO.
96

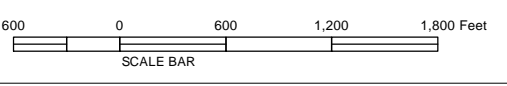
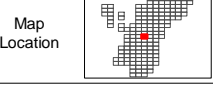




DATE	REVISION	APP'VD
Nov 29, 2022		

MSAG, LLC
Orange, Virginia 22960

NOTE:
SEE COVER SHEET FOR LEGEND AND NOTES
PERTAINING TO THE CONSTRUCTION OF THIS MAP

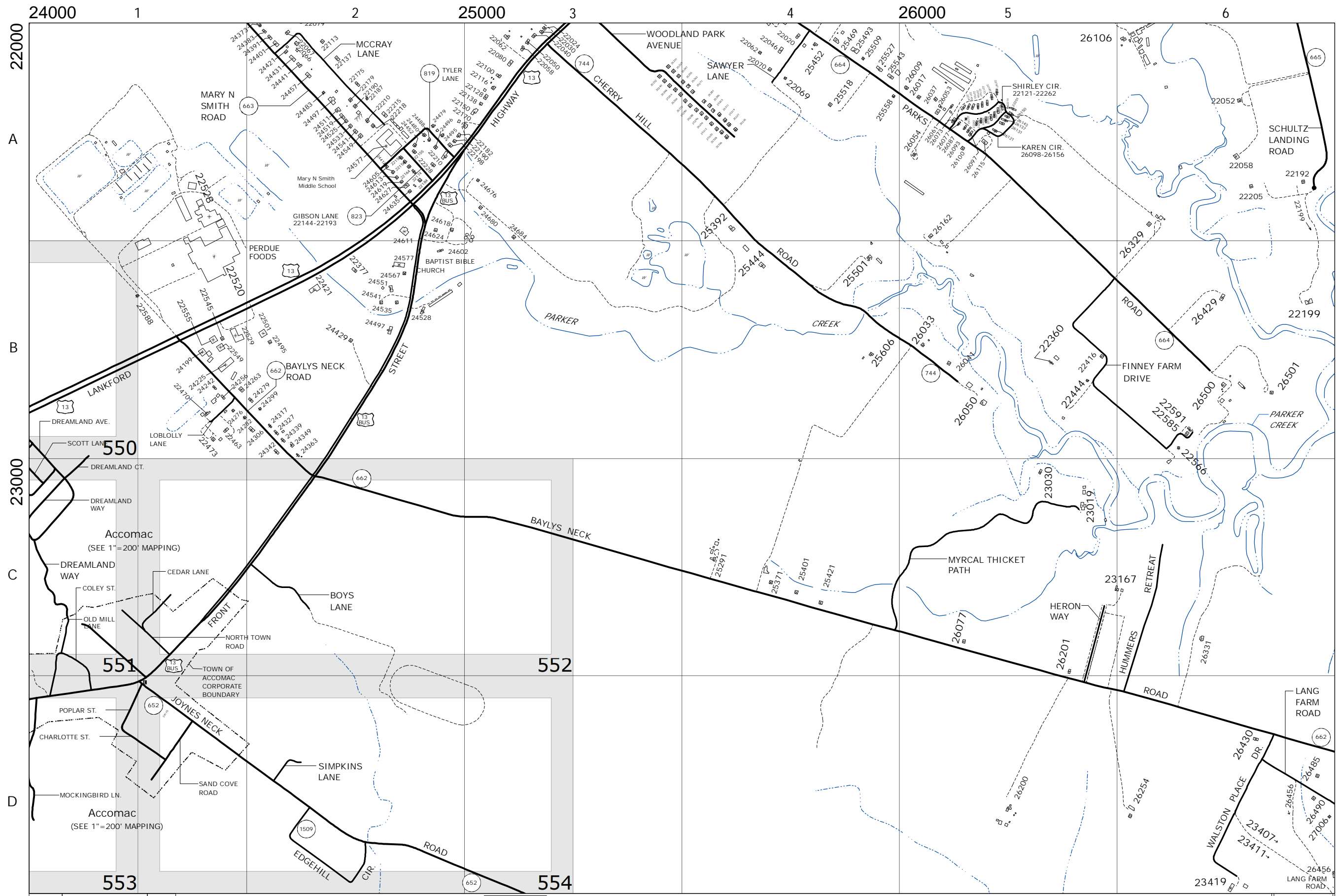


Matching Sheets

89	90	91
96	97	98
103	104	105

9-1-1 PLANIMETRIC MAP OF
ACCOMACK COUNTY, VA

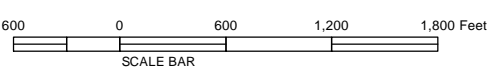
SHEET NO.
97



DATE	REVISION	APP'VD
Jul 06, 2022		

MSAG, LLC
Orange, Virginia 22960

NOTE:
SEE COVER SHEET FOR LEGEND AND NOTES
PERTAINING TO THE CONSTRUCTION OF THIS MAP

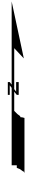


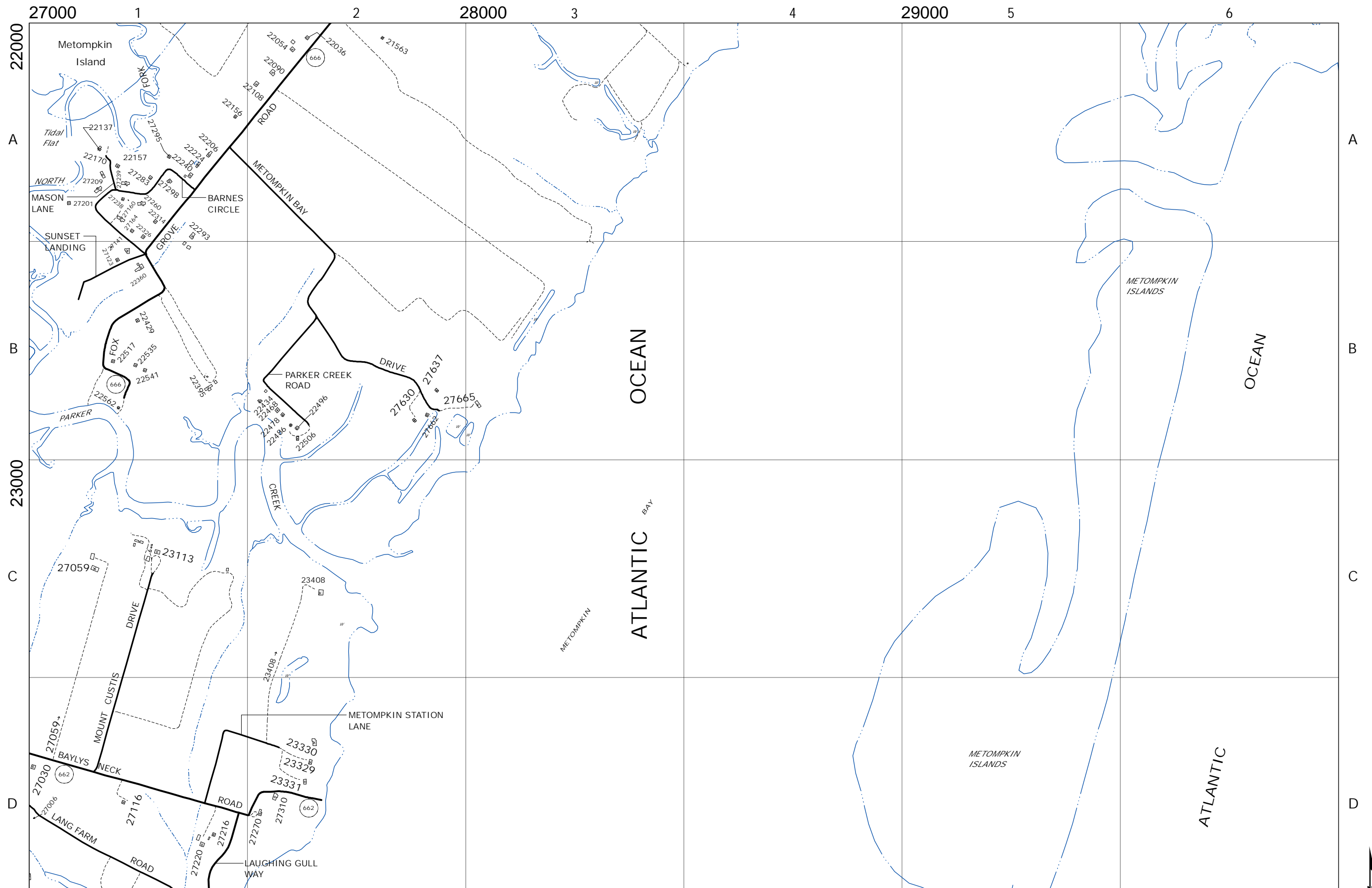
Matching Sheets

90	91	92
97	98	99
104	105	106

9-1-1 PLANIMETRIC MAP OF
ACCOMACK COUNTY, VA

SHEET NO.
98

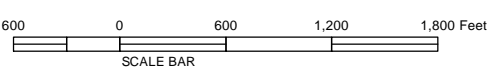




DATE	Nov 30, 2023	APP'VD
REVISION		

MSAG, LLC
Orange, Virginia 22960

NOTE:
SEE COVER SHEET FOR LEGEND AND NOTES
PERTAINING TO THE CONSTRUCTION OF THIS MAP



Matching Sheets

91	92	93
98	99	100
105	106	

9-1-1 PLANIMETRIC MAP OF
ACCOMACK COUNTY, VA

SHEET NO.
99



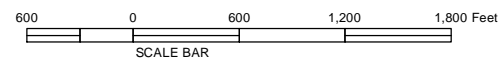


DATE	REVISION	APP'VD
May 01, 2013		

MSAG, LLC
Orange, Virginia 22960

NOTE:
SEE COVER SHEET FOR LEGEND AND NOTES
PERTAINING TO THE CONSTRUCTION OF THIS MAP

Map
Location

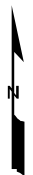


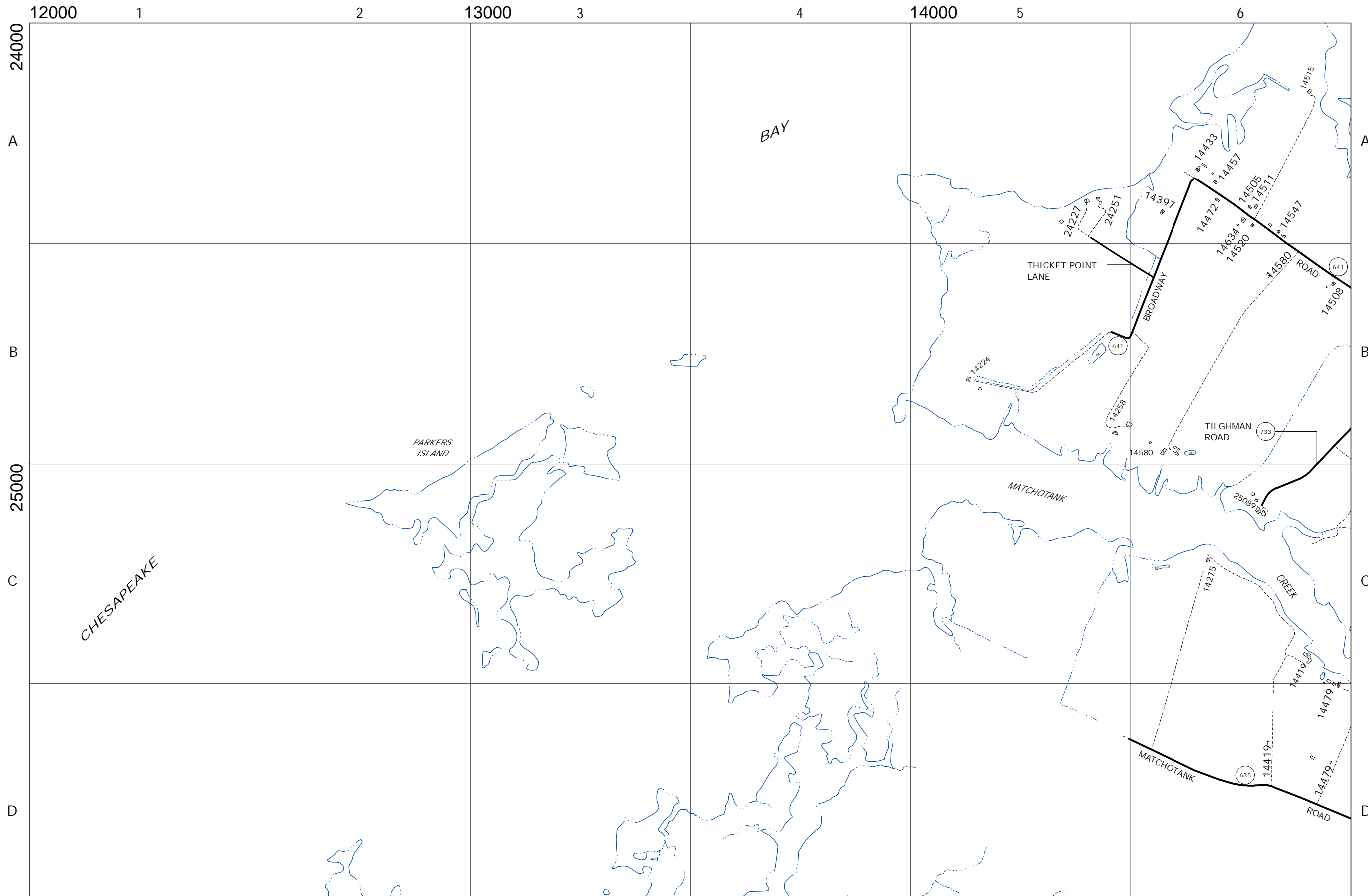
Matching
Sheets

92	93
99	100
106	

9-1-1 PLANIMETRIC MAP OF
ACCOMACK COUNTY, VA

SHEET NO.
100



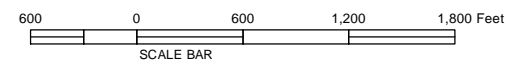


DATE	REVISION	APP'VD
Nov 08, 2021		

MSAG, LLC
Orange, Virginia 22960

NOTE:
SEE COVER SHEET FOR LEGEND AND NOTES
PERTAINING TO THE CONSTRUCTION OF THIS MAP

Map
Location



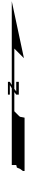
Matching
Sheets

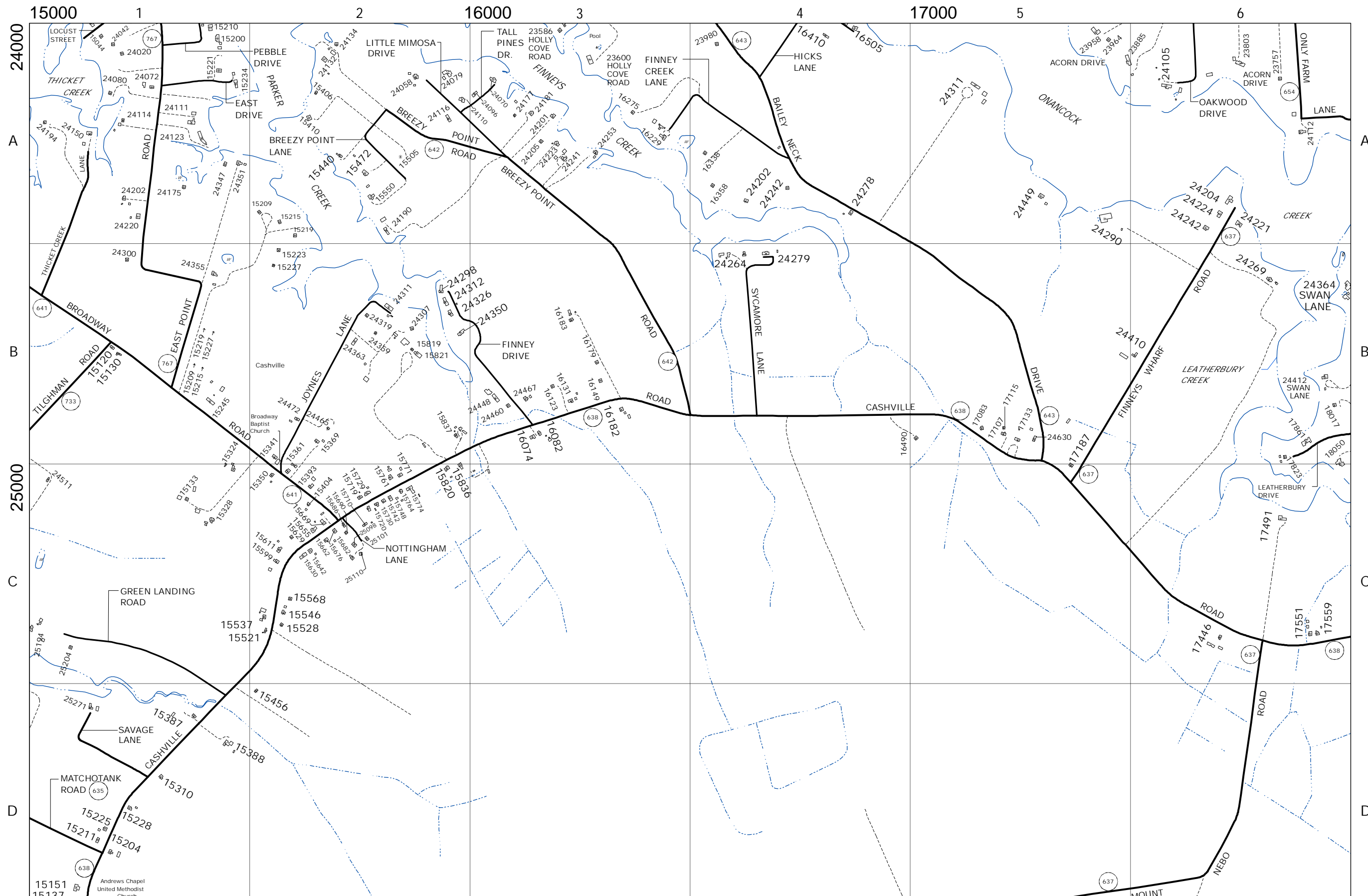
94	95
101	102
107	108

9-1-1 PLANIMETRIC MAP OF
ACCOMACK COUNTY, VA

SHEET NO.

101

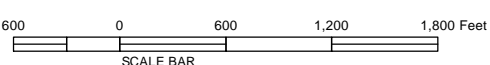
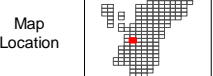




DATE	REVISION	APP'VD
Apr 04, 2022		

MSAG, LLC
Orange, Virginia 22960

NOTE:
SEE COVER SHEET FOR LEGEND AND NOTES
PERTAINING TO THE CONSTRUCTION OF THIS MAP

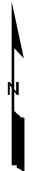


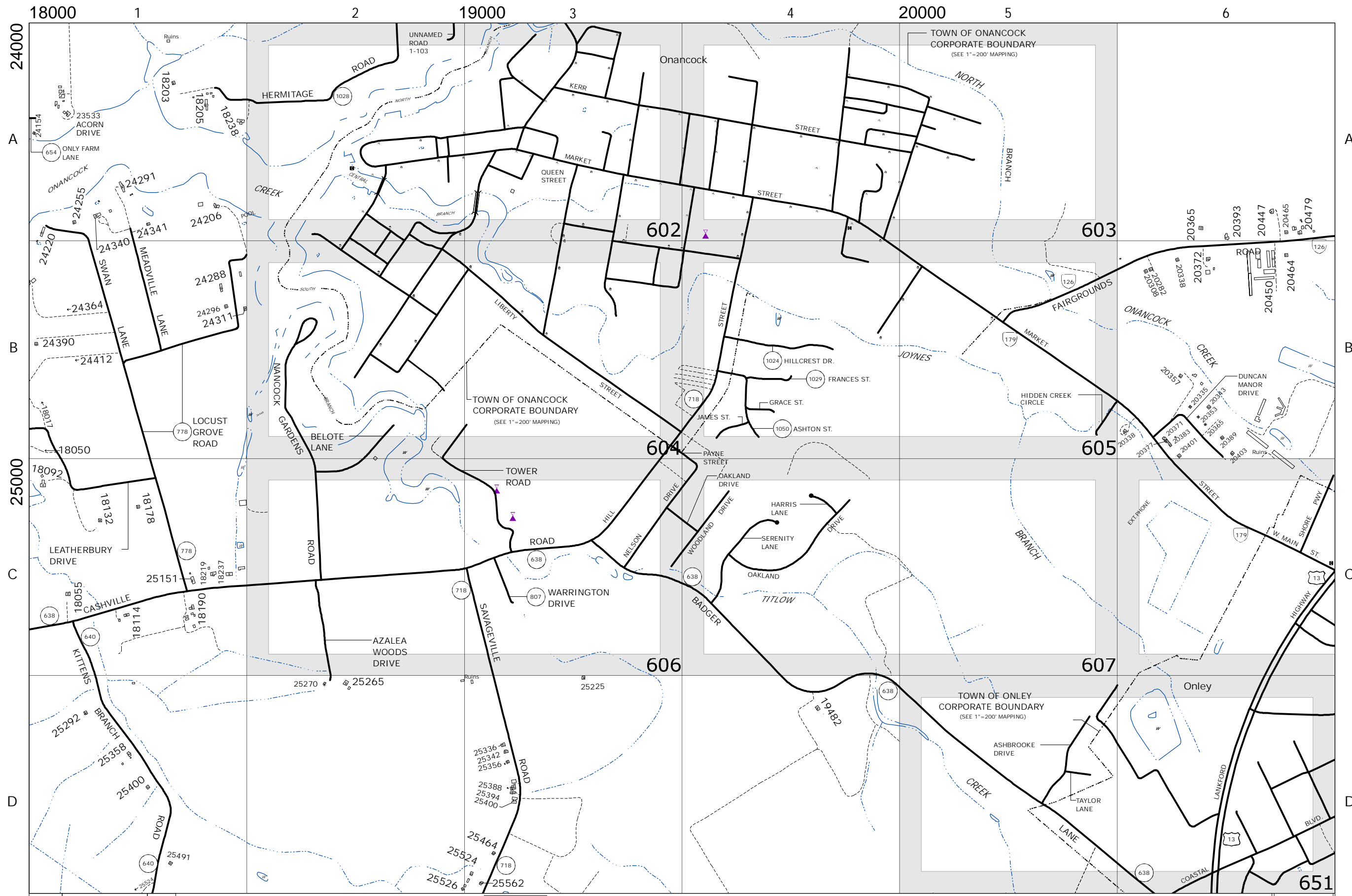
Matching Sheets

94	95	96
101	102	103
107	108	109

9-1-1 PLANIMETRIC MAP OF
ACCOMACK COUNTY, VA

SHEET NO.
102

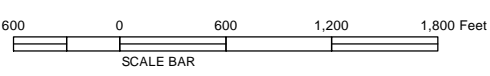
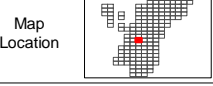




DATE	REVISION	APP'VD
Sep 06, 2017		

MSAG, LLC
Orange, Virginia 22960

NOTE:
SEE COVER SHEET FOR LEGEND AND NOTES
PERTAINING TO THE CONSTRUCTION OF THIS MAP

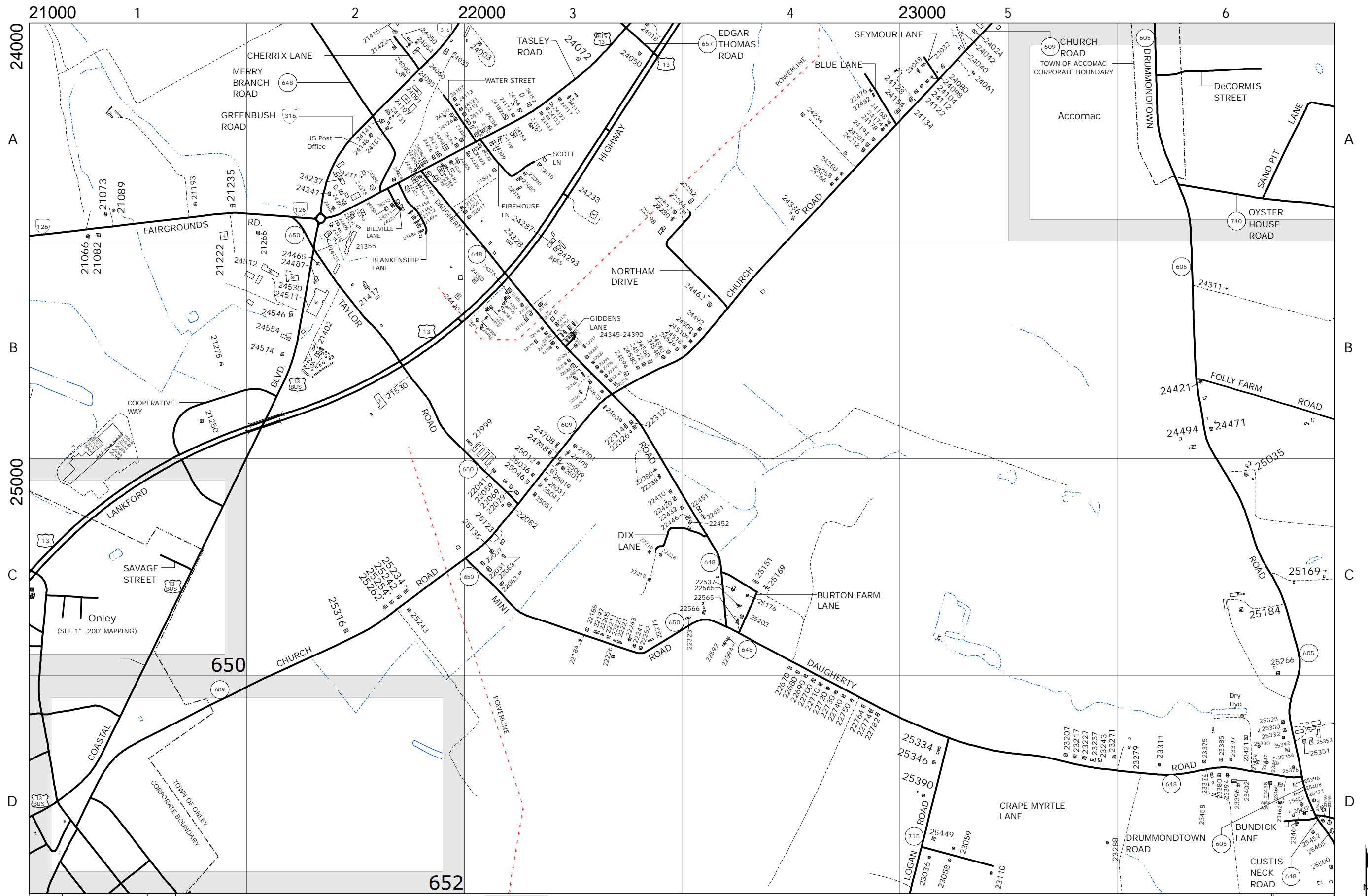


Matching Sheets

95	96	97
102	103	104
108	109	110

9-1-1 PLANIMETRIC MAP OF
ACCOMACK COUNTY, VA

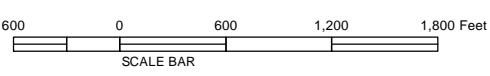
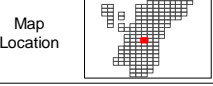
SHEET NO.
103



DATE	REVISION	APP'VD
Jul 03, 2023		

MSAG, LLC
Orange, Virginia 22960

NOTE:
SEE COVER SHEET FOR LEGEND AND NOTES
PERTAINING TO THE CONSTRUCTION OF THIS MAP



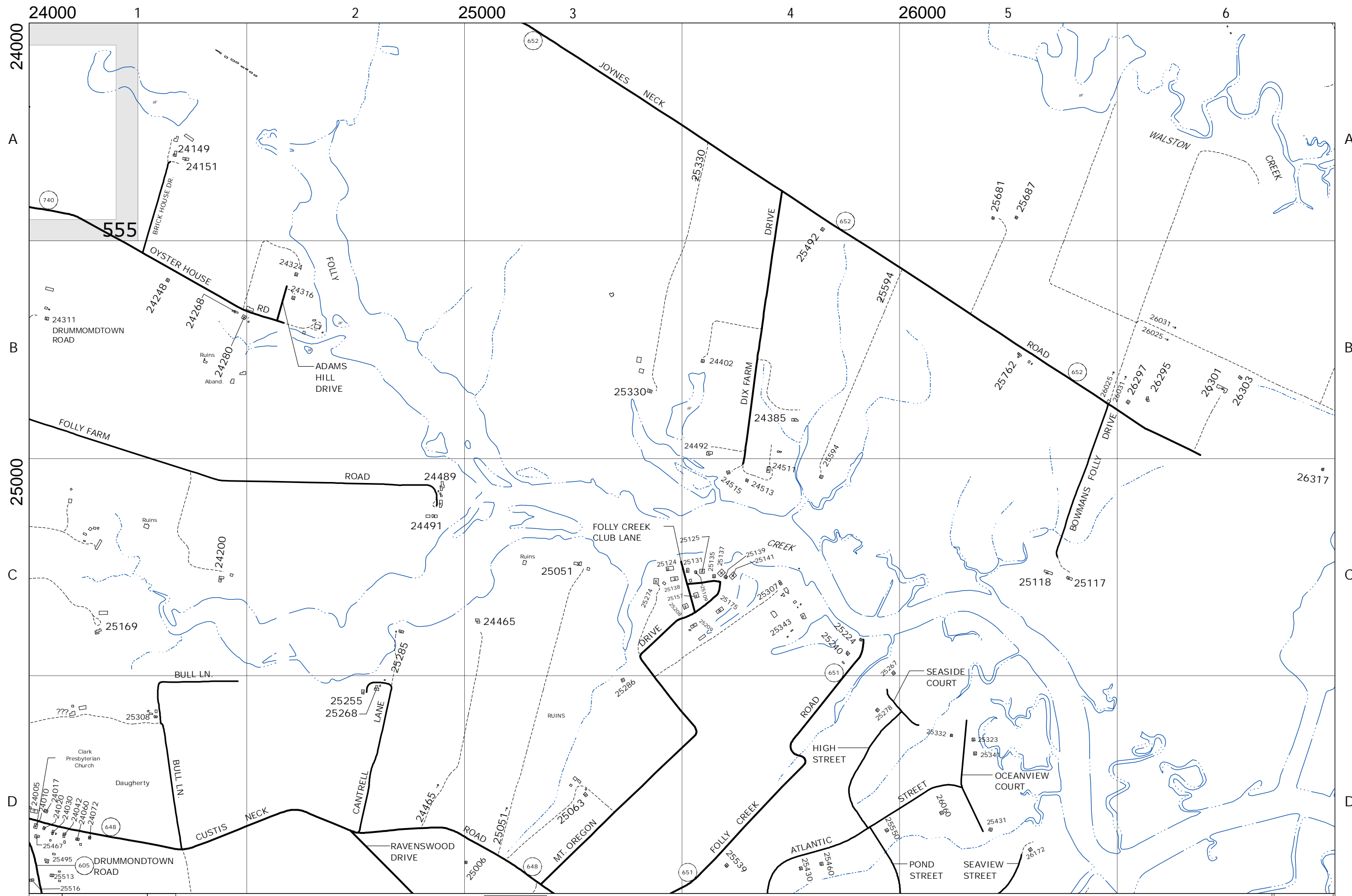
Matching Sheets

96	97	98
103	104	105
109	110	111

9-1-1 PLANIMETRIC MAP OF
ACCOMACK COUNTY, VA

SHEET NO.
104

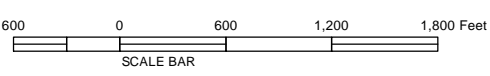
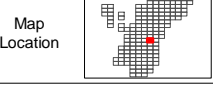




DATE	REVISION	APP'VD
Sep 01, 2023		

MSAG, LLC
Orange, Virginia 22960

NOTE:
SEE COVER SHEET FOR LEGEND AND NOTES
PERTAINING TO THE CONSTRUCTION OF THIS MAP

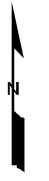


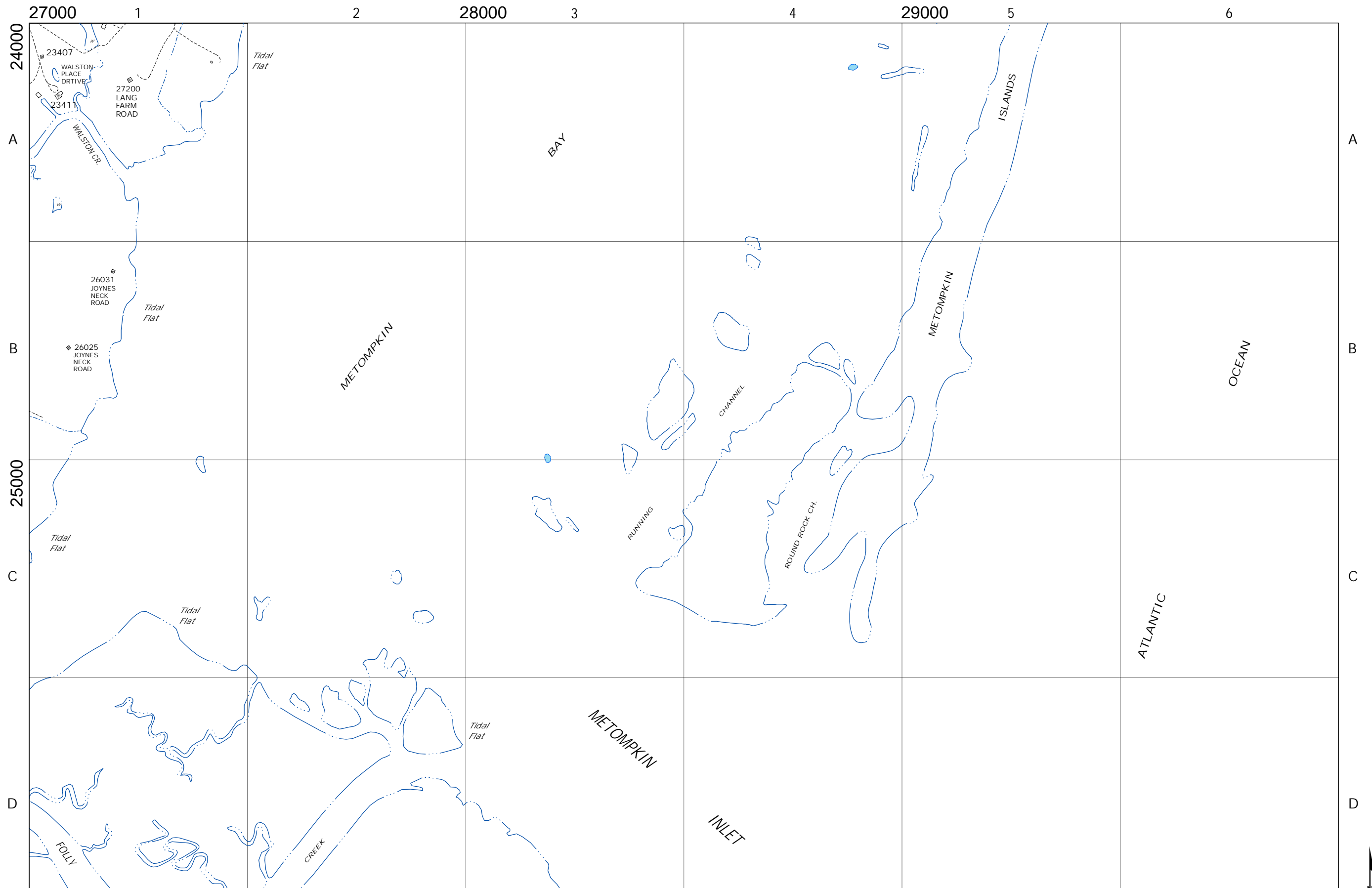
Matching Sheets

97	98	99
104	105	106
110	111	112

9-1-1 PLANIMETRIC MAP OF
ACCOMACK COUNTY, VA

SHEET NO.
105

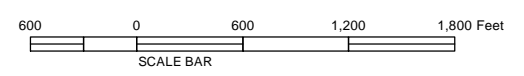
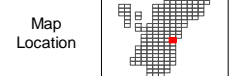




DATE	Nov 04, 2014	REVISION	APP'VD
------	--------------	----------	--------

MSAG, LLC
Orange, Virginia 22960

NOTE:
SEE COVER SHEET FOR LEGEND AND NOTES
PERTAINING TO THE CONSTRUCTION OF THIS MAP



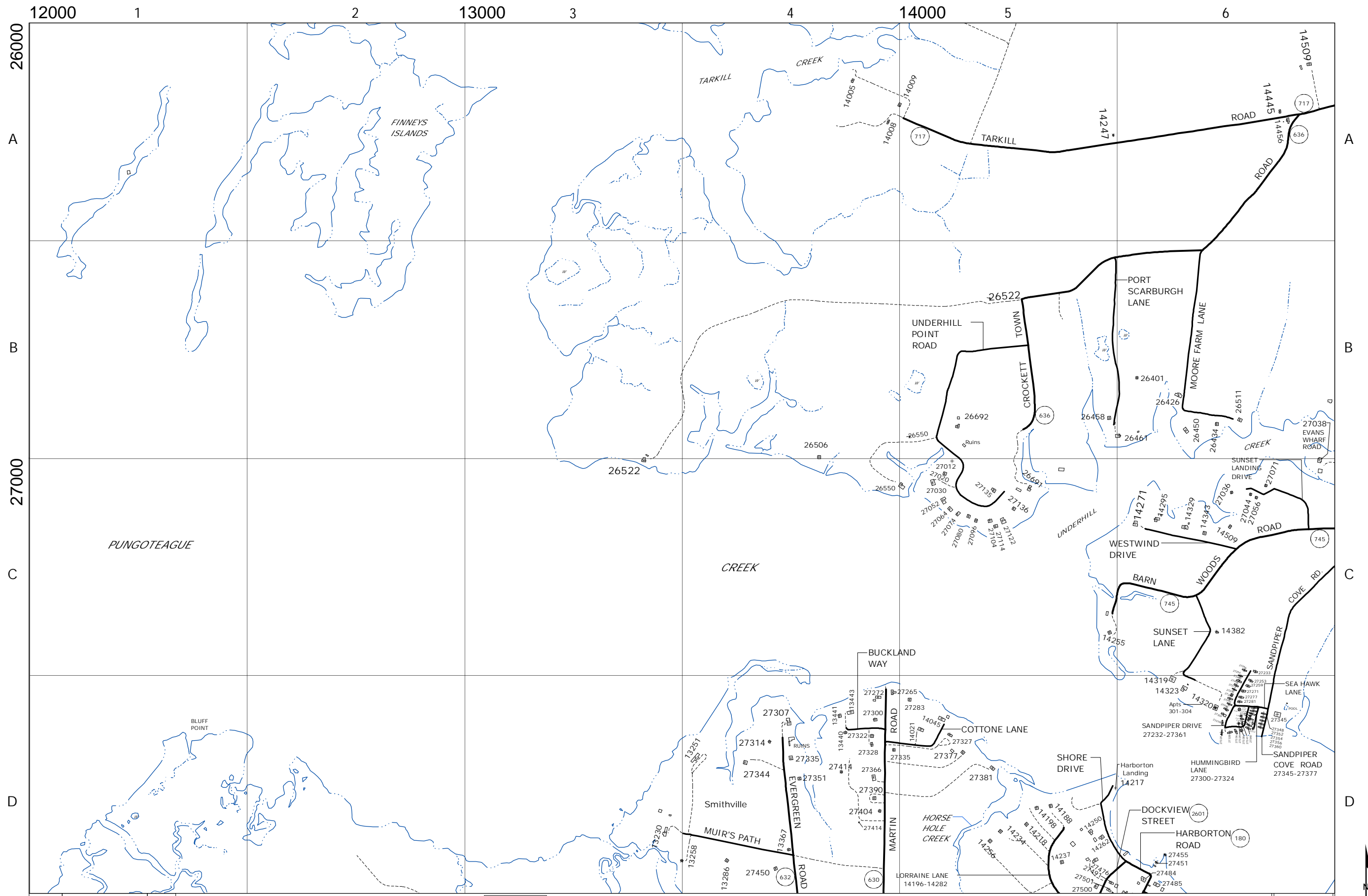
Matching Sheets

98	99	100
105	106	111
111	112	

9-1-1 PLANIMETRIC MAP OF
ACCOMACK COUNTY, VA

SHEET NO.
106

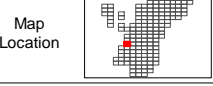




DATE	Feb 02, 2021	APP'VD
REVISION		

MSAG, LLC
Orange, Virginia 22960

NOTE:
SEE COVER SHEET FOR LEGEND AND NOTES
PERTAINING TO THE CONSTRUCTION OF THIS MAP



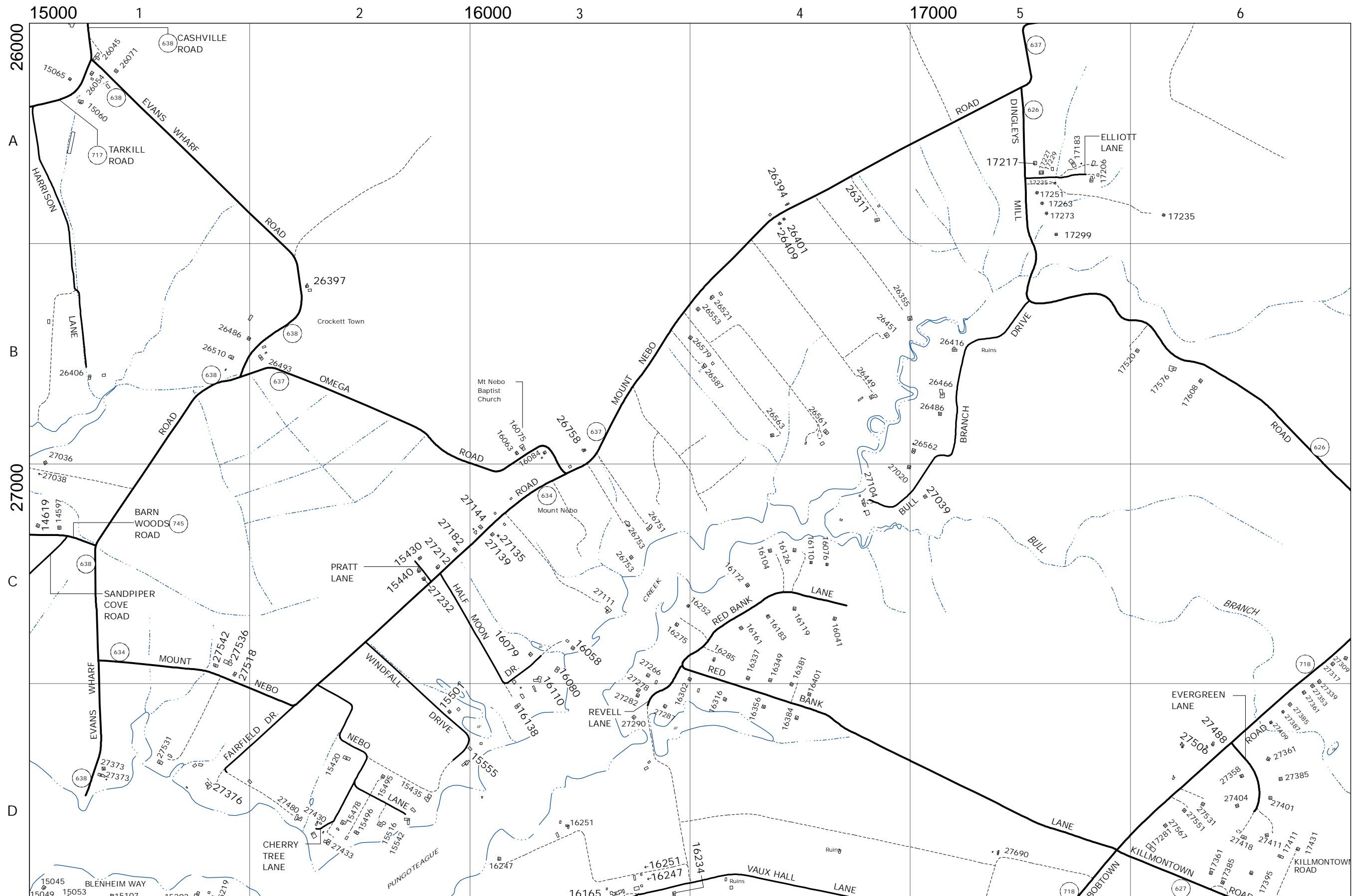
Matching Sheets

101	102
107	108
113	115

9-1-1 PLANIMETRIC MAP OF
ACCOMACK COUNTY, VA

SHEET NO.
107

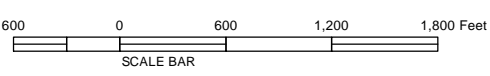
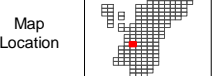




DATE	REVISION	APP'VD
May 08, 2023		

MSAG, LLC
Orange, Virginia 22960

NOTE:
SEE COVER SHEET FOR LEGEND AND NOTES
PERTAINING TO THE CONSTRUCTION OF THIS MAP

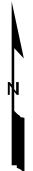


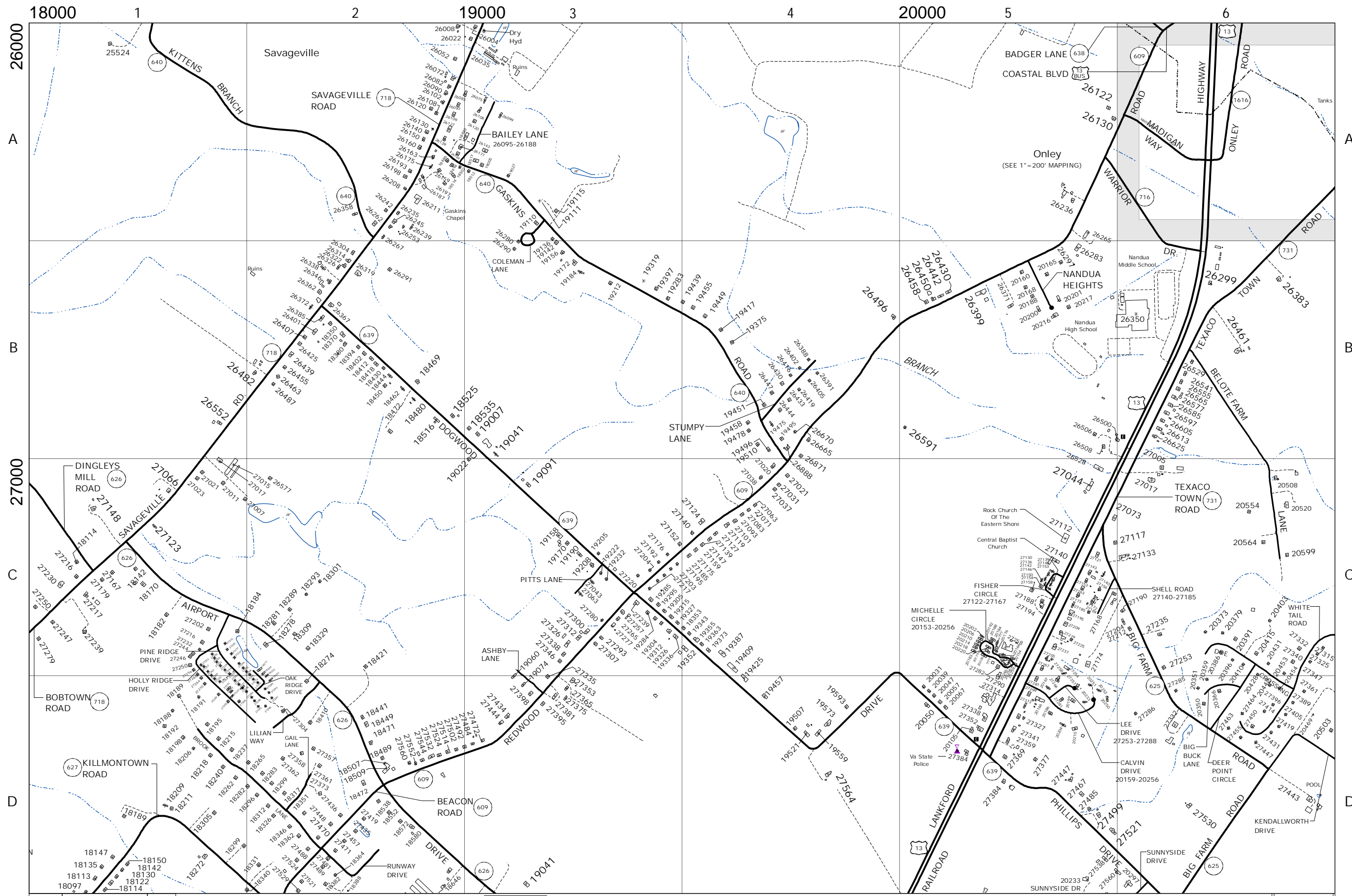
Matching Sheets

101	102	103
107	108	109
114	115	116

9-1-1 PLANIMETRIC MAP OF
ACCOMACK COUNTY, VA

SHEET NO.
108

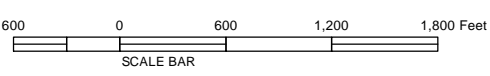
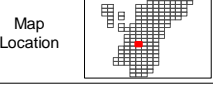




DATE	REVISION	APP'VD
Oct 31, 2023		

MSAG, LLC
Orange, Virginia 22960

NOTE:
SEE COVER SHEET FOR LEGEND AND NOTES
PERTAINING TO THE CONSTRUCTION OF THIS MAP



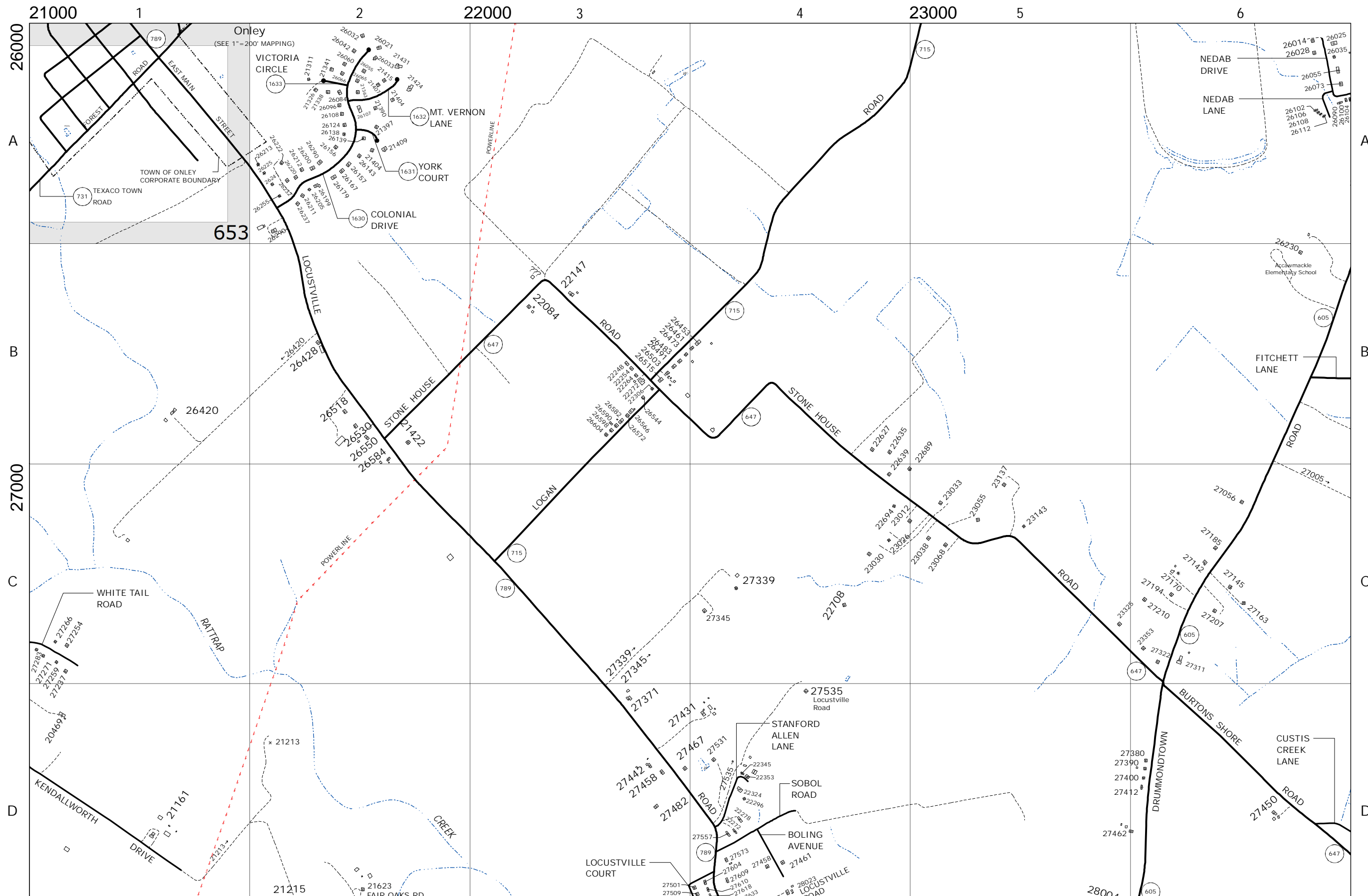
Matching Sheets

102	103	104
108	109	110
115	116	117

9-1-1 PLANIMETRIC MAP OF
ACCOMACK COUNTY, VA

SHEET NO.
109

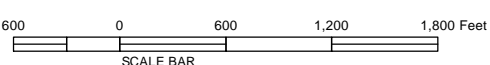
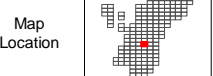




DATE	REVISION	APP'VD
Oct 02, 2023		

MSAG, LLC
Orange, Virginia 22960

NOTE:
SEE COVER SHEET FOR LEGEND AND NOTES
PERTAINING TO THE CONSTRUCTION OF THIS MAP

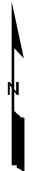


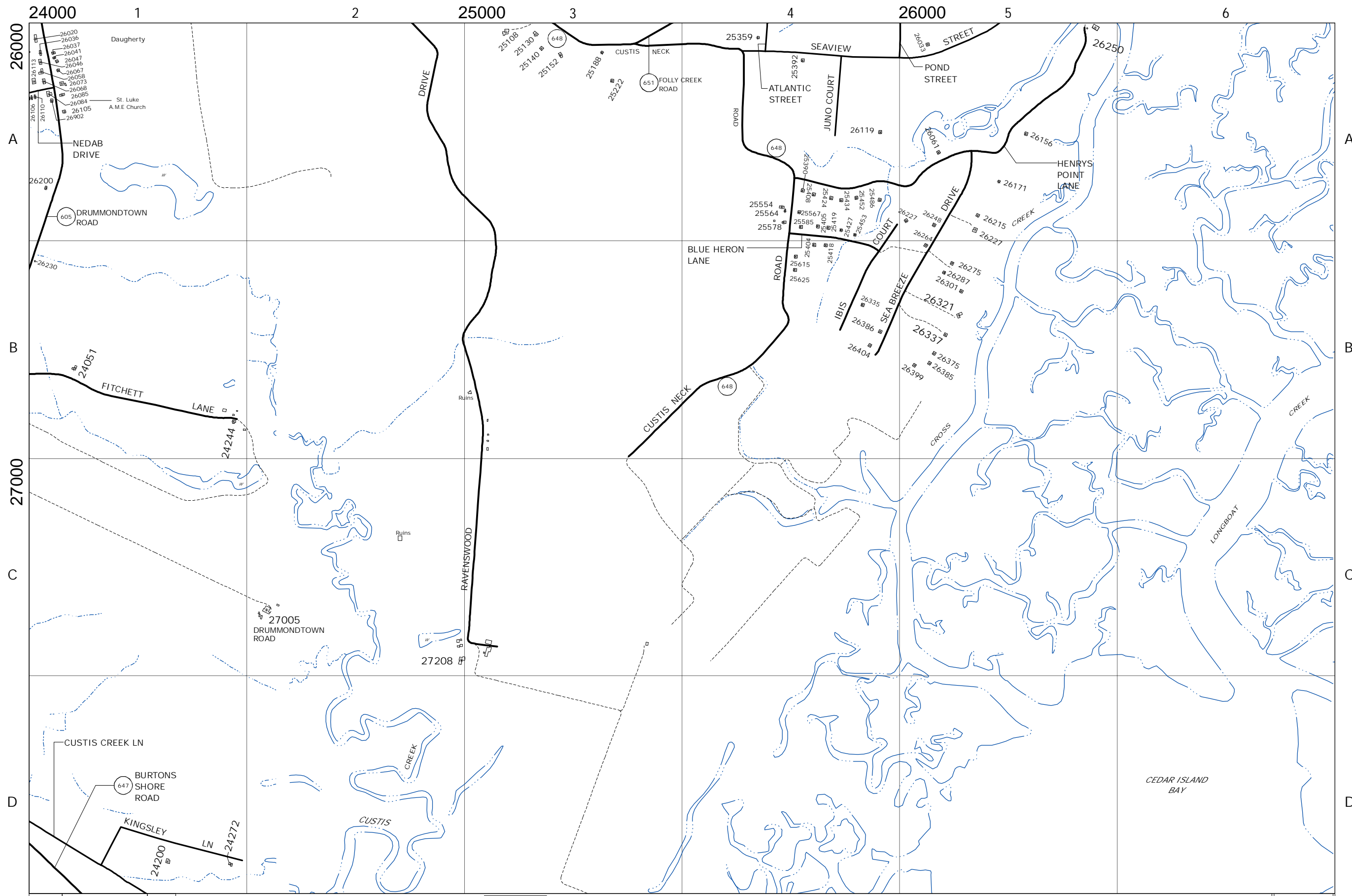
Matching Sheets

103	104	105
109	110	111
116	117	118

9-1-1 PLANIMETRIC MAP OF
ACCOMACK COUNTY, VA

SHEET NO.
110

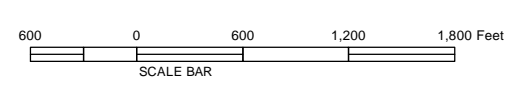
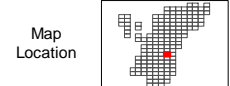




DATE	REVISION	APP'VD
Jan 07, 2020		

MSAG, LLC
Orange, Virginia 22960

NOTE:
SEE COVER SHEET FOR LEGEND AND NOTES
PERTAINING TO THE CONSTRUCTION OF THIS MAP



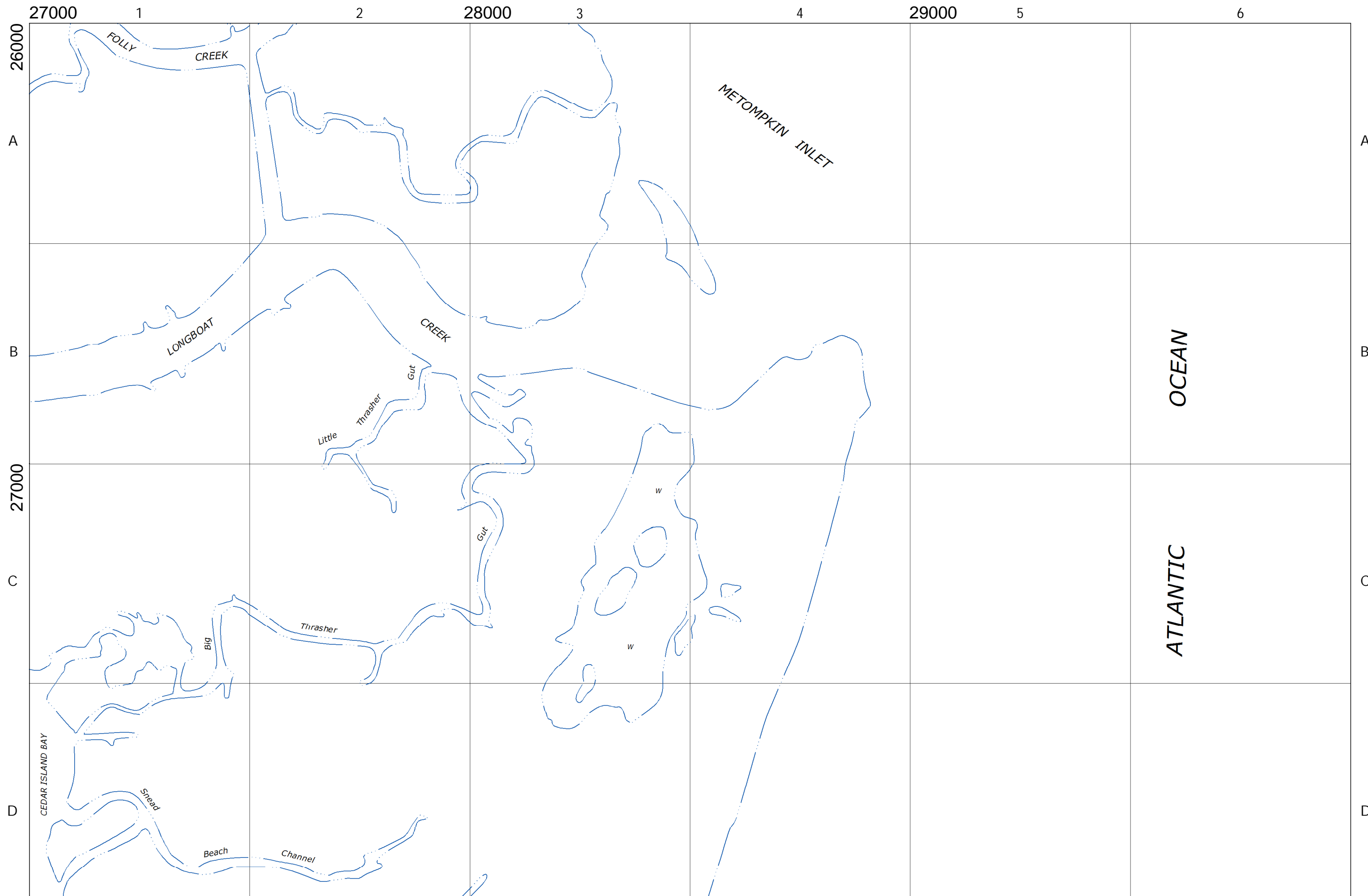
Matching Sheets

104	105	106
110	111	112
117	118	119

9-1-1 PLANIMETRIC MAP OF
ACCOMACK COUNTY, VA

SHEET NO.
111

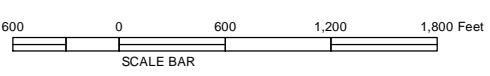
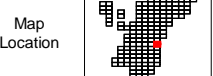




DATE	REVISION	APP'VD
May 01, 2013		

MSAG, LLC
Orange, Virginia 22960

NOTE:
SEE COVER SHEET FOR LEGEND AND NOTES
PERTAINING TO THE CONSTRUCTION OF THIS MAP




Matching Sheets

105	106
111	112
118	119

9-1-1 PLANIMETRIC MAP OF
ACCOMACK COUNTY, VA

SHEET NO.
112



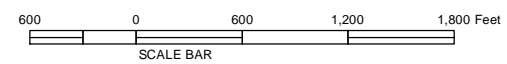


DATE	REVISION	APP'VD
May 01, 2013		

MSAG, LLC
Orange, Virginia 22960

NOTE:
SEE COVER SHEET FOR LEGEND AND NOTES
PERTAINING TO THE CONSTRUCTION OF THIS MAP

Map
Location



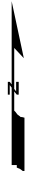
Matching
Sheets

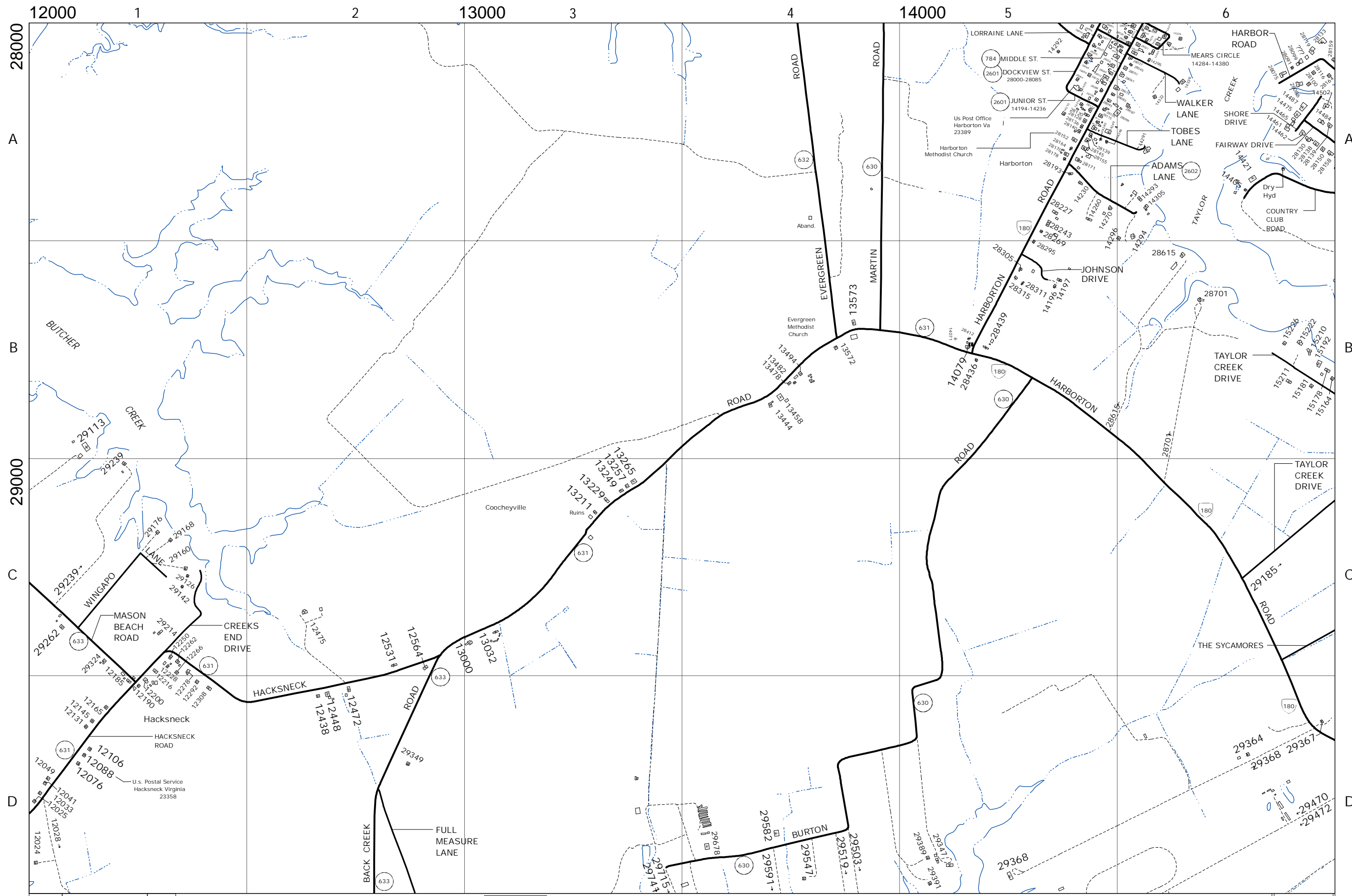
107
113 114
120 121

9-1-1 PLANIMETRIC MAP OF
ACCOMACK COUNTY, VA

SHEET NO.

113

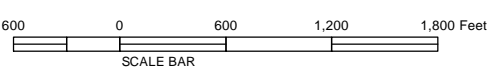




DATE	REVISION	APP'VD
Sep 01, 2023		

MSAG, LLC
Orange, Virginia 22960

NOTE:
SEE COVER SHEET FOR LEGEND AND NOTES
PERTAINING TO THE CONSTRUCTION OF THIS MAP



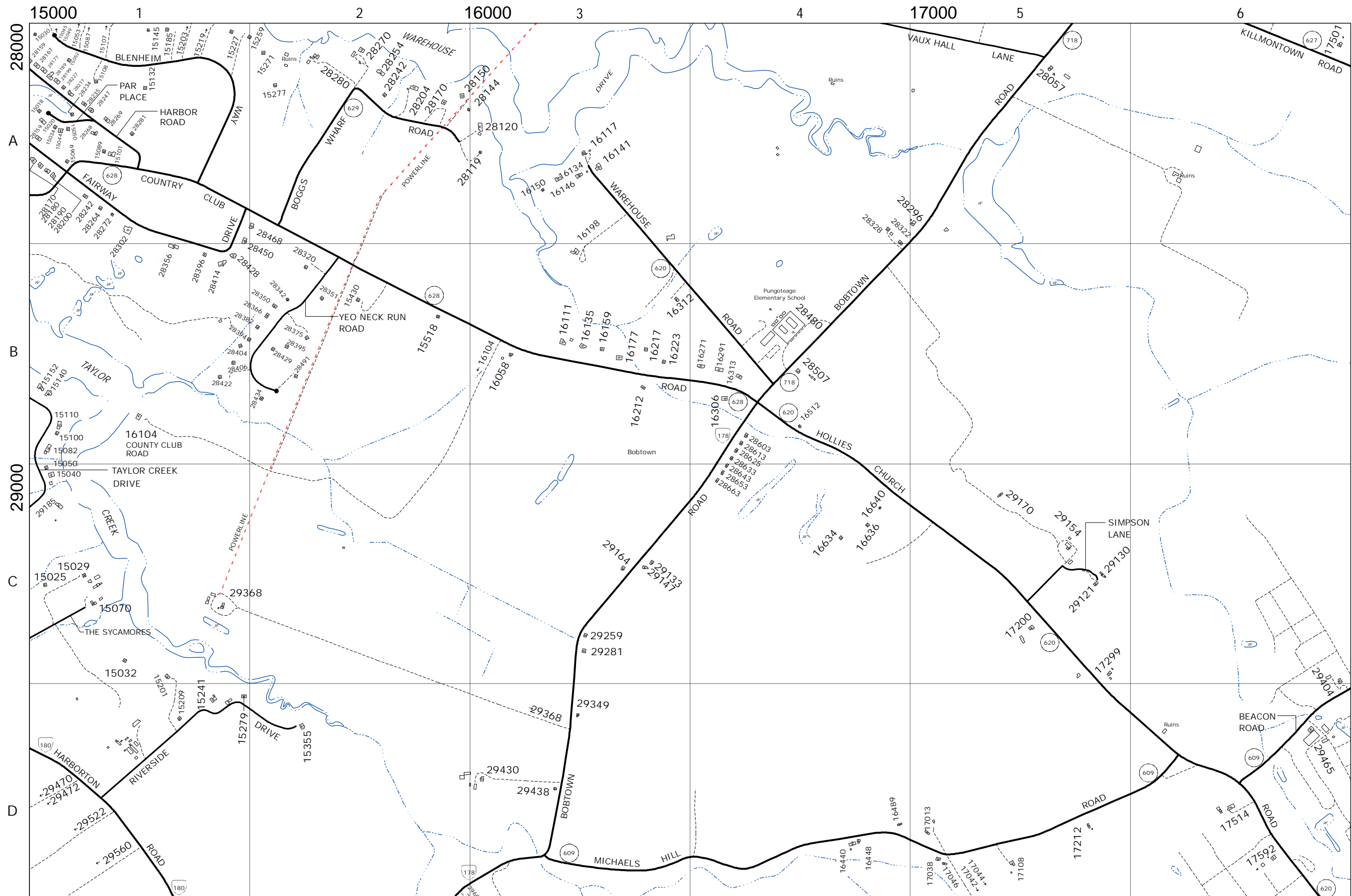
Matching
Sheets

107	108
113	114
120	122

9-1-1 PLANIMETRIC MAP OF
ACCOMACK COUNTY, VA

SHEET NO.
114

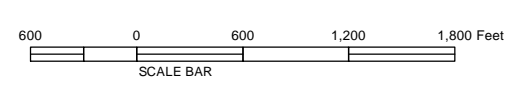
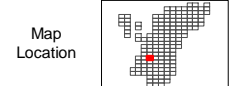




DATE	REVISION	APP'VD
Jun 01, 2023		

MSAG, LLC
Orange, Virginia 22960

NOTE:
SEE COVER SHEET FOR LEGEND AND NOTES
PERTAINING TO THE CONSTRUCTION OF THIS MAP

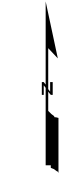


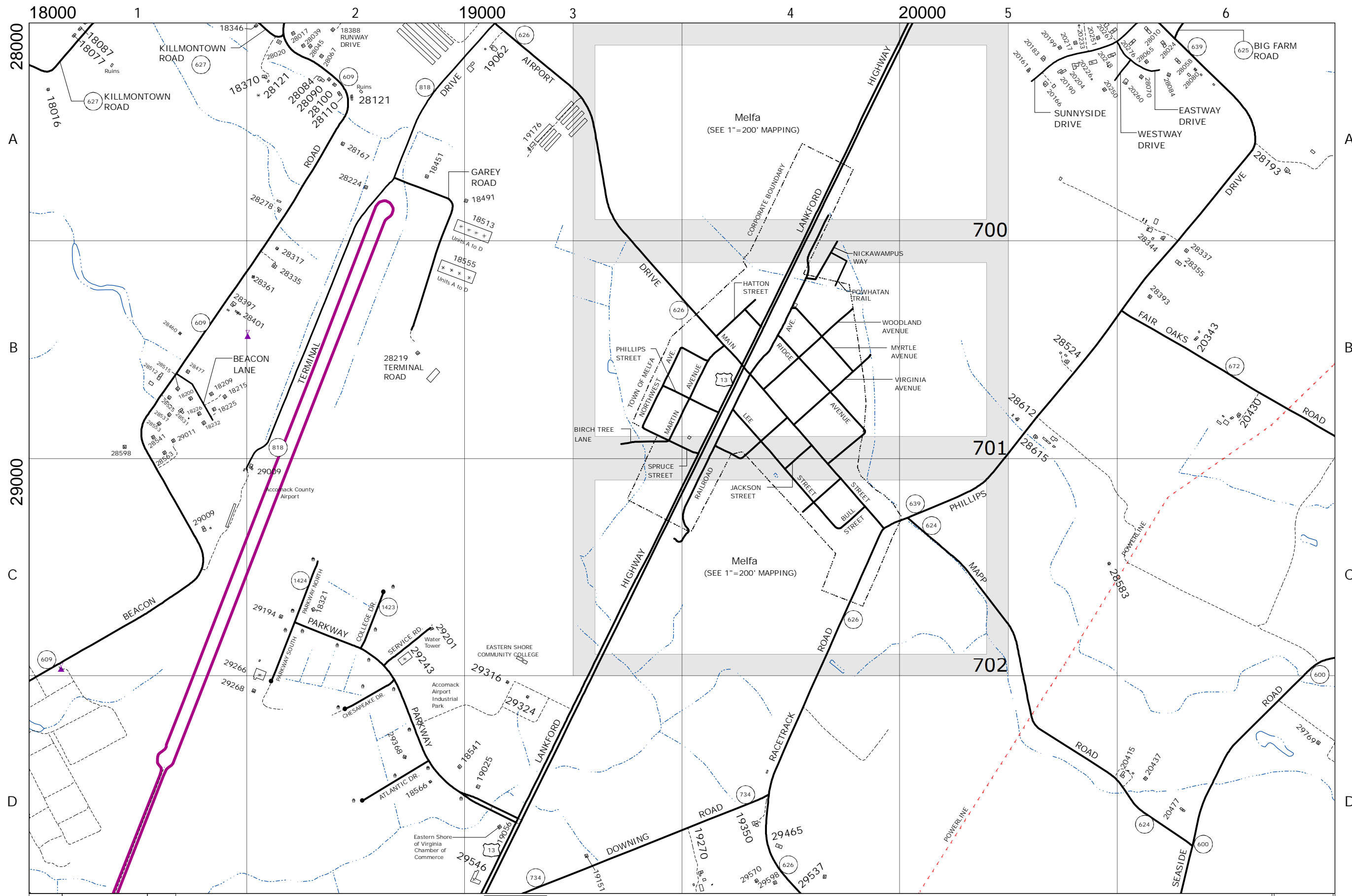
Matching Sheets

107	108	109
114	115	116
121	122	123

9-1-1 PLANIMETRIC MAP OF
ACCOMACK COUNTY, VA

SHEET NO.
115

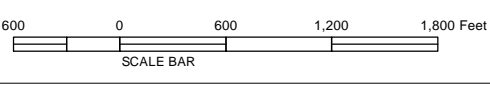




DATE	REVISION	APP'VD
Jul 03, 2023		

MSAG, LLC
Orange, Virginia 22960

NOTE:
SEE COVER SHEET FOR LEGEND AND NOTES
PERTAINING TO THE CONSTRUCTION OF THIS MAP

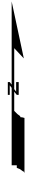


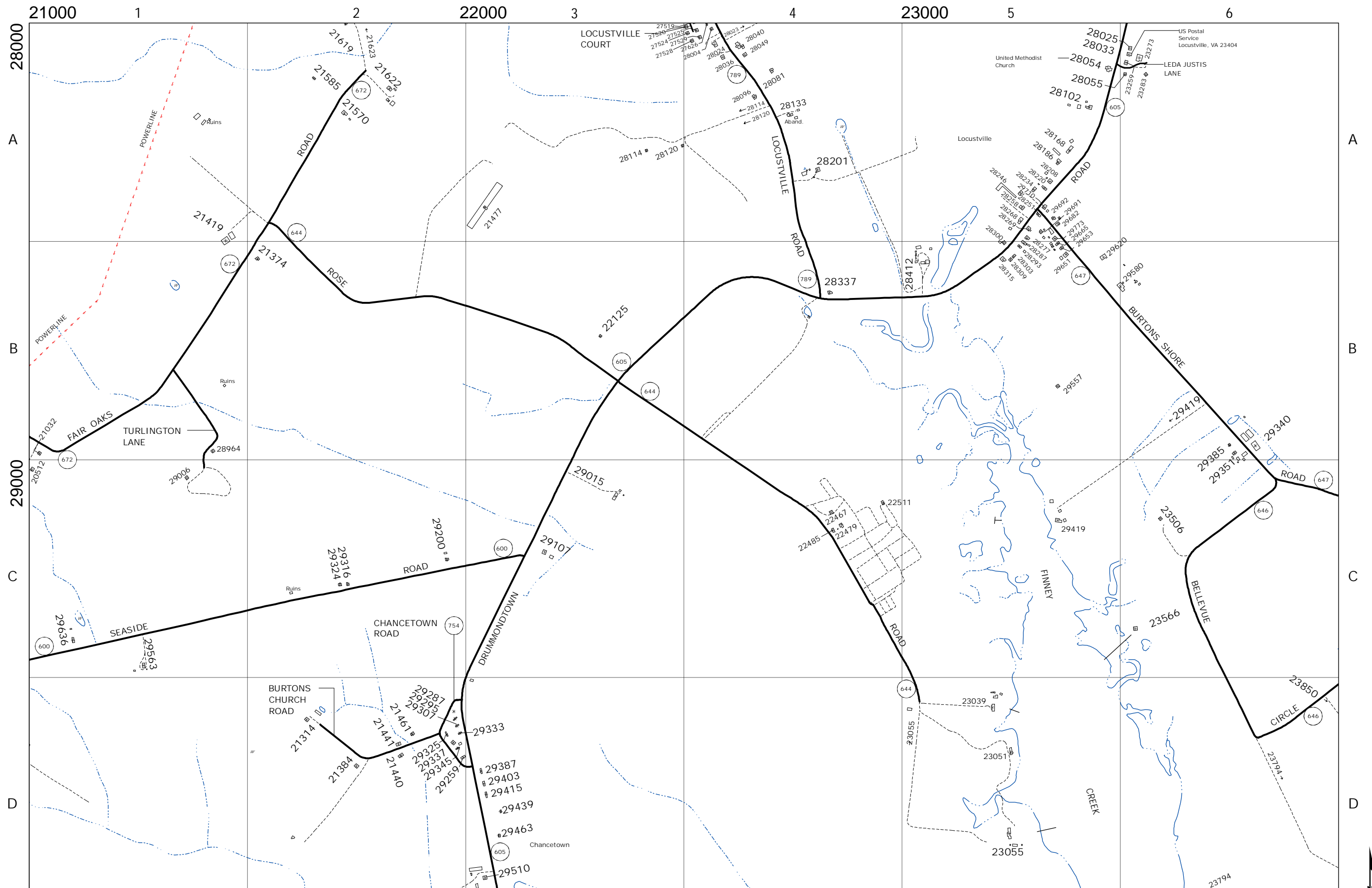
Matching Sheets

108	109	110
115	116	117
122	123	124

9-1-1 PLANIMETRIC MAP OF
ACCOMACK COUNTY, VA

SHEET NO.
116

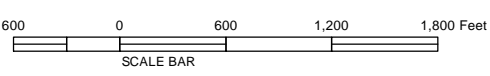
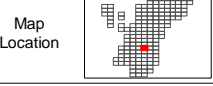




DATE	REVISION	APP'VD
Oct 02, 2023		

MSAG, LLC
Orange, Virginia 22960

NOTE:
SEE COVER SHEET FOR LEGEND AND NOTES
PERTAINING TO THE CONSTRUCTION OF THIS MAP

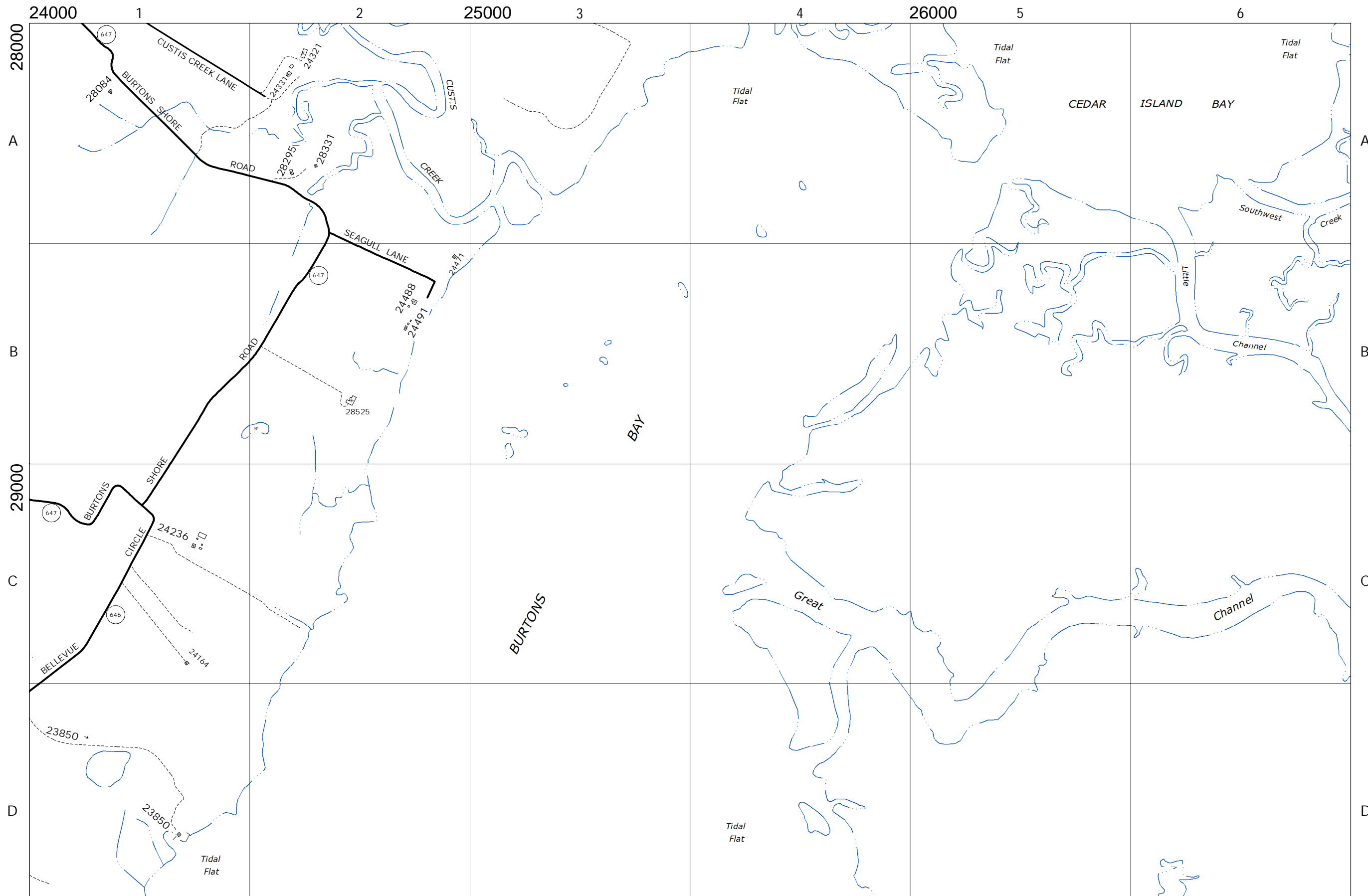


Matching
Sheets

109	110	111
116	117	118
123	124	125

9-1-1 PLANIMETRIC MAP OF
ACCOMACK COUNTY, VA

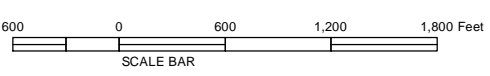
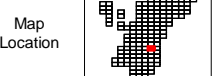
SHEET NO.
117



DATE	May 01, 2013	APP'VD
REVISION		

MSAG, LLC
Orange, Virginia 22960

NOTE:
SEE COVER SHEET FOR LEGEND AND NOTES
PERTAINING TO THE CONSTRUCTION OF THIS MAP

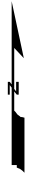


Matching Sheets

110	111	112
117	118	119
124	125	126

9-1-1 PLANIMETRIC MAP OF
ACCOMACK COUNTY, VA

SHEET NO.
118

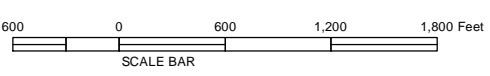
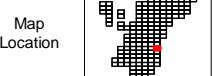




DATE	REVISION	APP'VD
May 01, 2013		

MSAG, LLC
Orange, Virginia 22960

NOTE:
SEE COVER SHEET FOR LEGEND AND NOTES
PERTAINING TO THE CONSTRUCTION OF THIS MAP



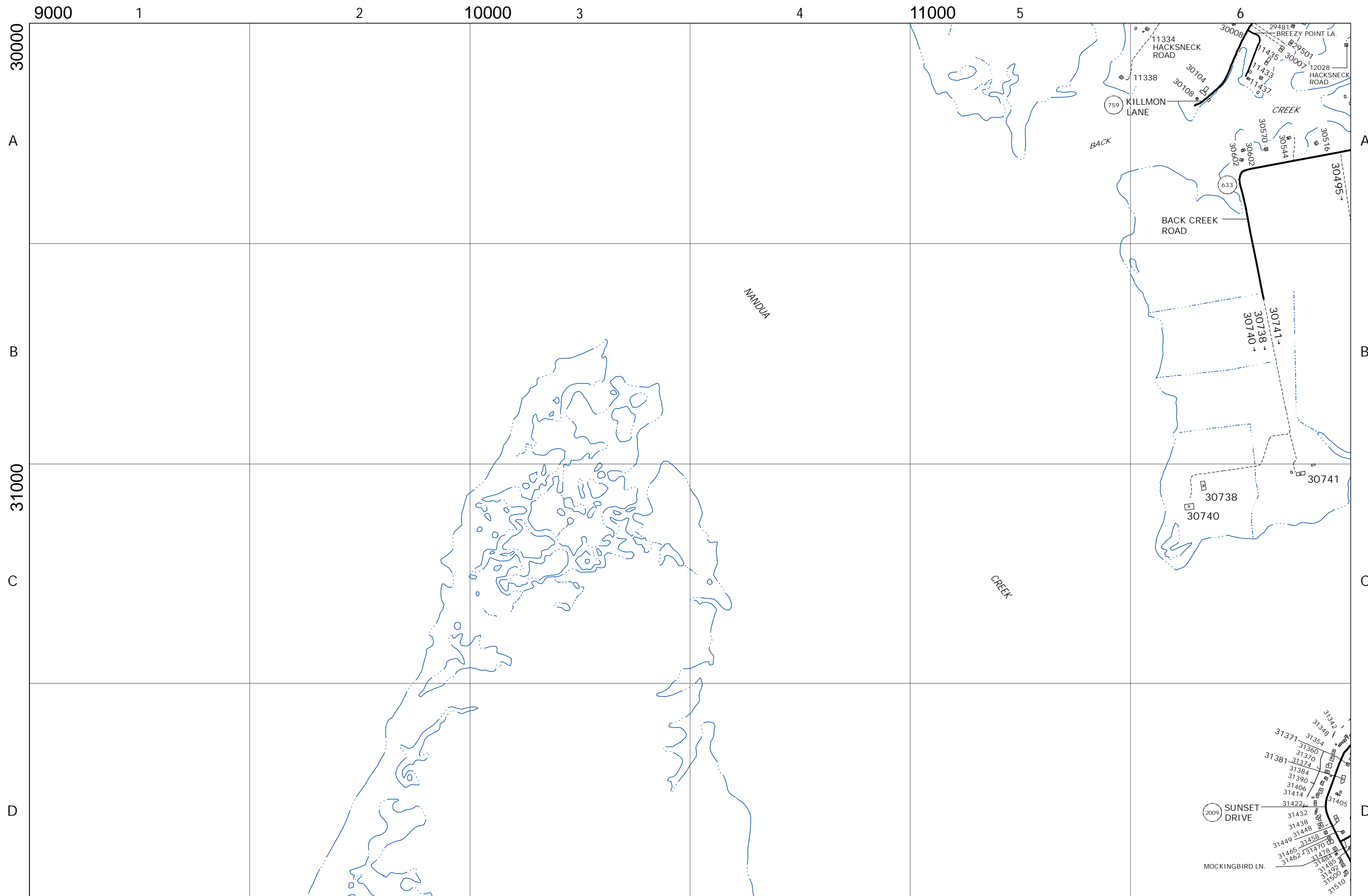
Matching Sheets

111	112
118	119
125	126

9-1-1 PLANIMETRIC MAP OF
ACCOMACK COUNTY, VA

SHEET NO.
119



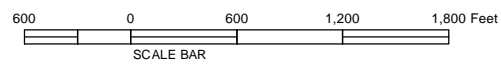


	Dec 03, 2020	
DATE	REVISION	APP'VD

MSAG, LLC
Orange, Virginia 22960

NOTE:
SEE COVER SHEET FOR LEGEND AND NOTES
PERTAINING TO THE CONSTRUCTION OF THIS MAP

Map
Location

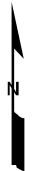


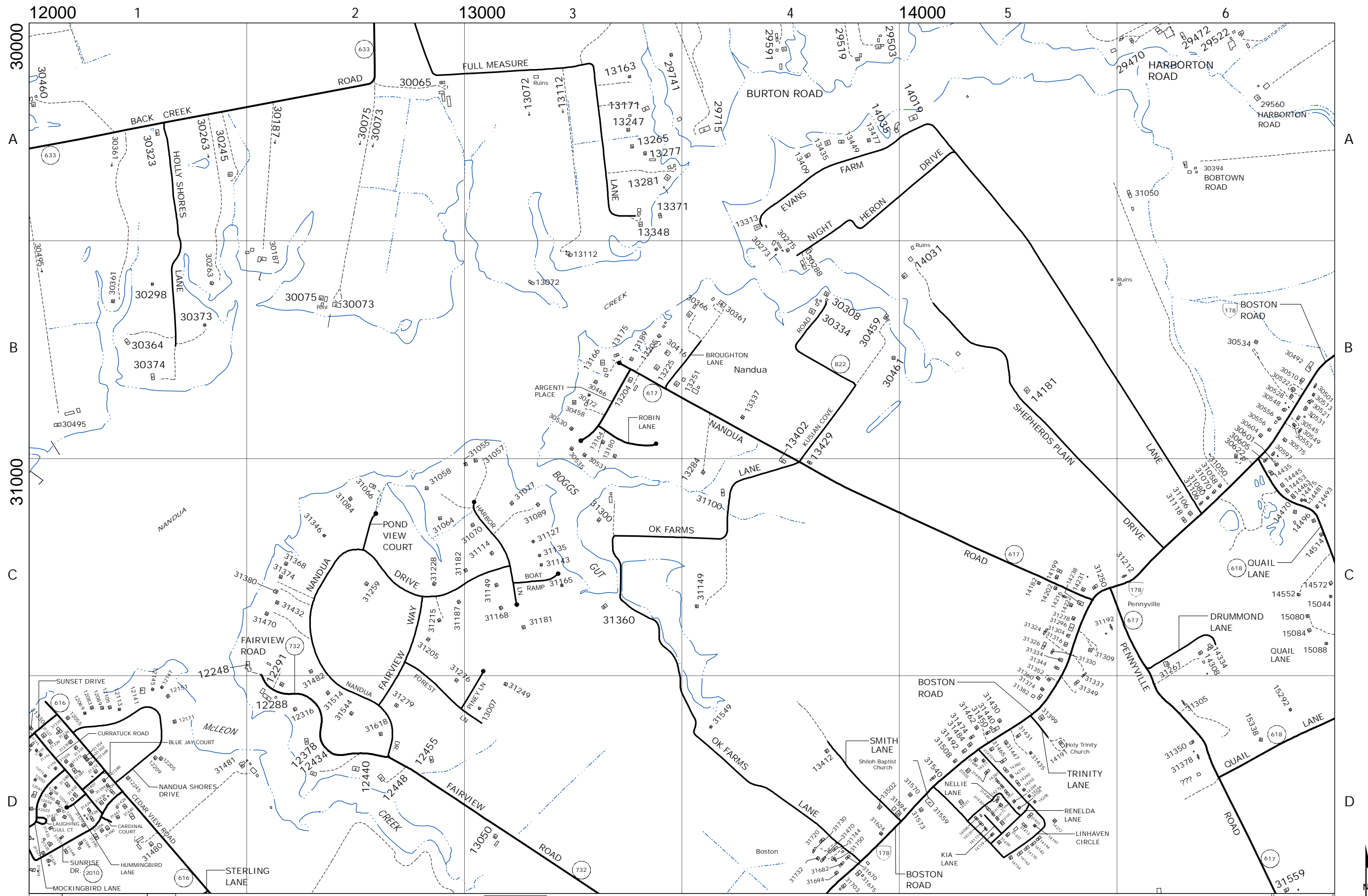
Matching
Sheets

113	114
120	121
127	128

9-1-1 PLANIMETRIC MAP OF
ACCOMACK COUNTY, VA

SHEET NO.
120

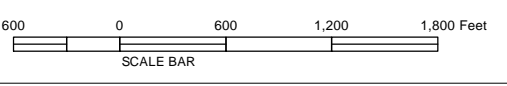




DATE	REVISION	APP'VD
May 08, 2023		

MSAG, LLC
Orange, Virginia 22960

NOTE:
SEE COVER SHEET FOR LEGEND AND NOTES
PERTAINING TO THE CONSTRUCTION OF THIS MAP



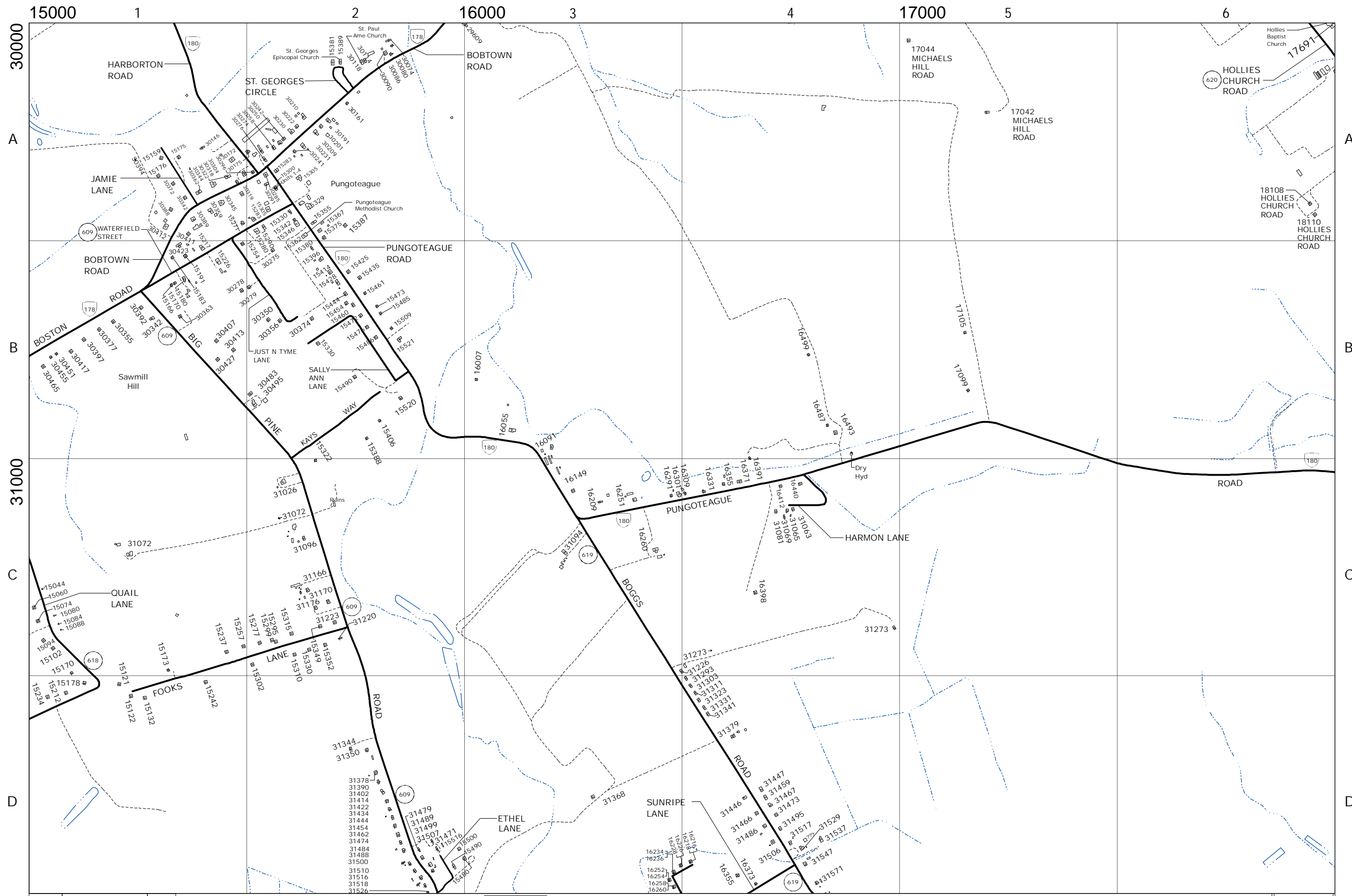
Matching Sheets

113	114	115
120	121	122
127	128	129

9-1-1 PLANIMETRIC MAP OF
ACCOMACK COUNTY, VA

SHEET NO.
121

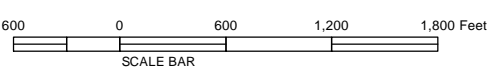




DATE	REVISION	APP'VD
Nov 29, 2022		

MSAG, LLC
Orange, Virginia 22960

NOTE:
SEE COVER SHEET FOR LEGEND AND NOTES
PERTAINING TO THE CONSTRUCTION OF THIS MAP

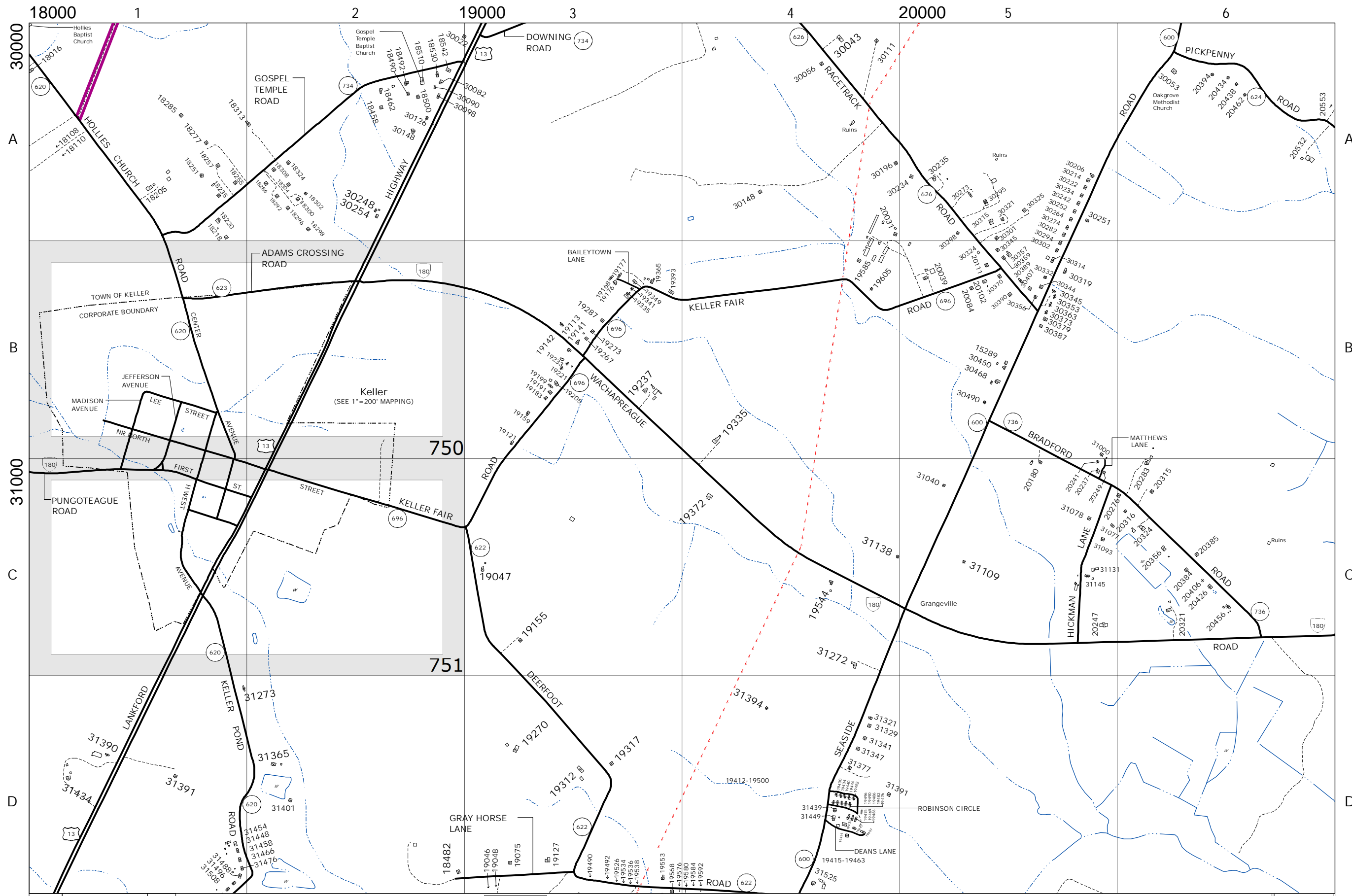


Matching Sheets

114	115	116
121	122	123
128	129	130

9-1-1 PLANIMETRIC MAP OF
ACCOMACK COUNTY, VA

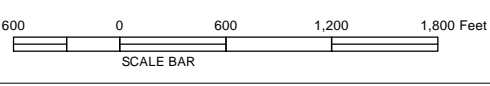
SHEET NO.
122



DATE	REVISION	APP'VD
Oct 02, 2023		

MSAG, LLC
Orange, Virginia 22960

NOTE:
SEE COVER SHEET FOR LEGEND AND NOTES
PERTAINING TO THE CONSTRUCTION OF THIS MAP

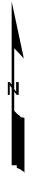


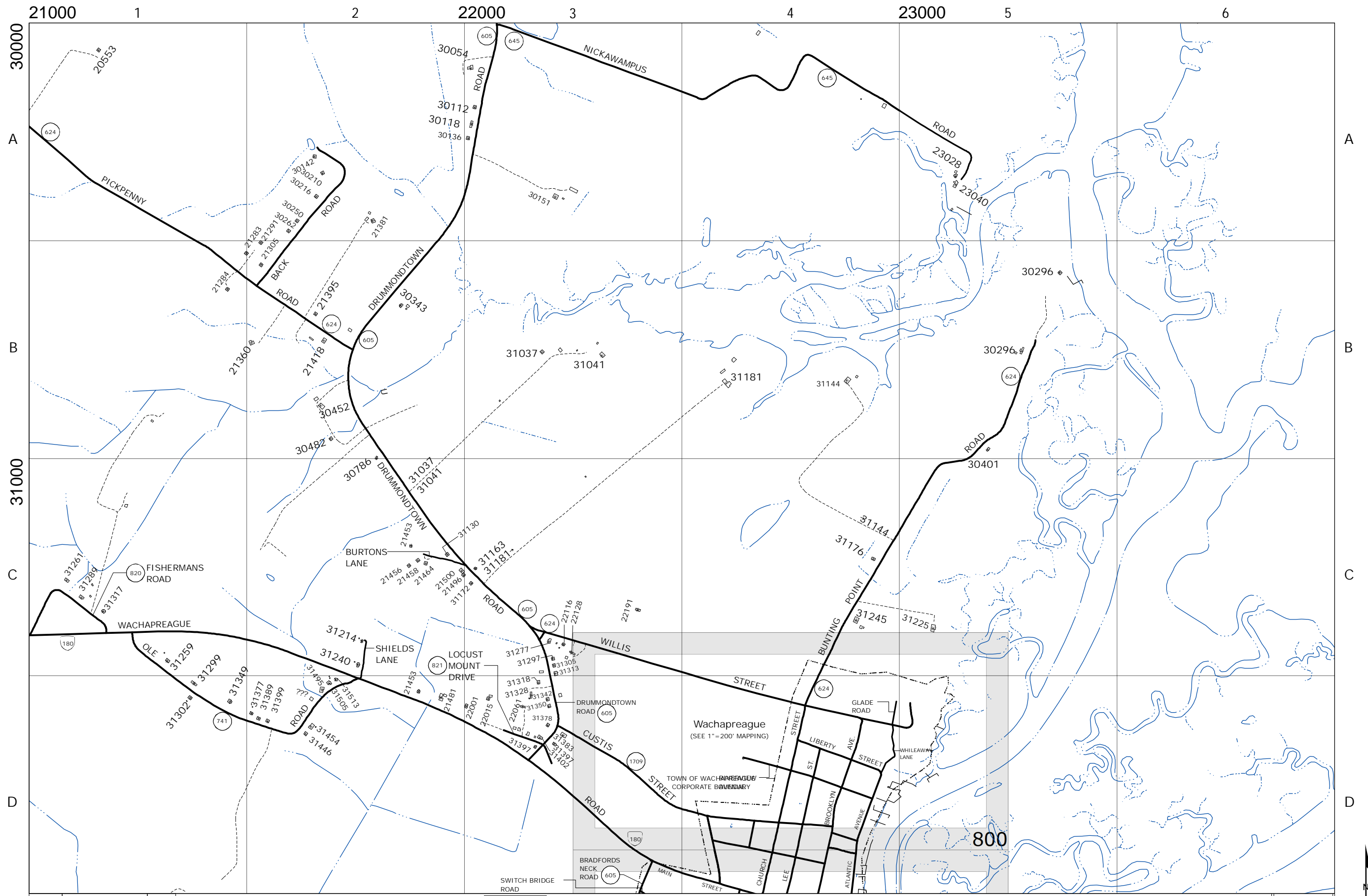
Matching Sheets

115	116	117
122	123	124
129	130	131

9-1-1 PLANIMETRIC MAP OF
ACCOMACK COUNTY, VA

SHEET NO.
123

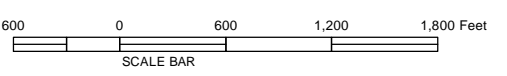




DATE	REVISION	APP'VD
Feb 05, 2020		

MSAG, LLC
Orange, Virginia 22960

NOTE:
SEE COVER SHEET FOR LEGEND AND NOTES
PERTAINING TO THE CONSTRUCTION OF THIS MAP

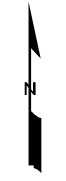


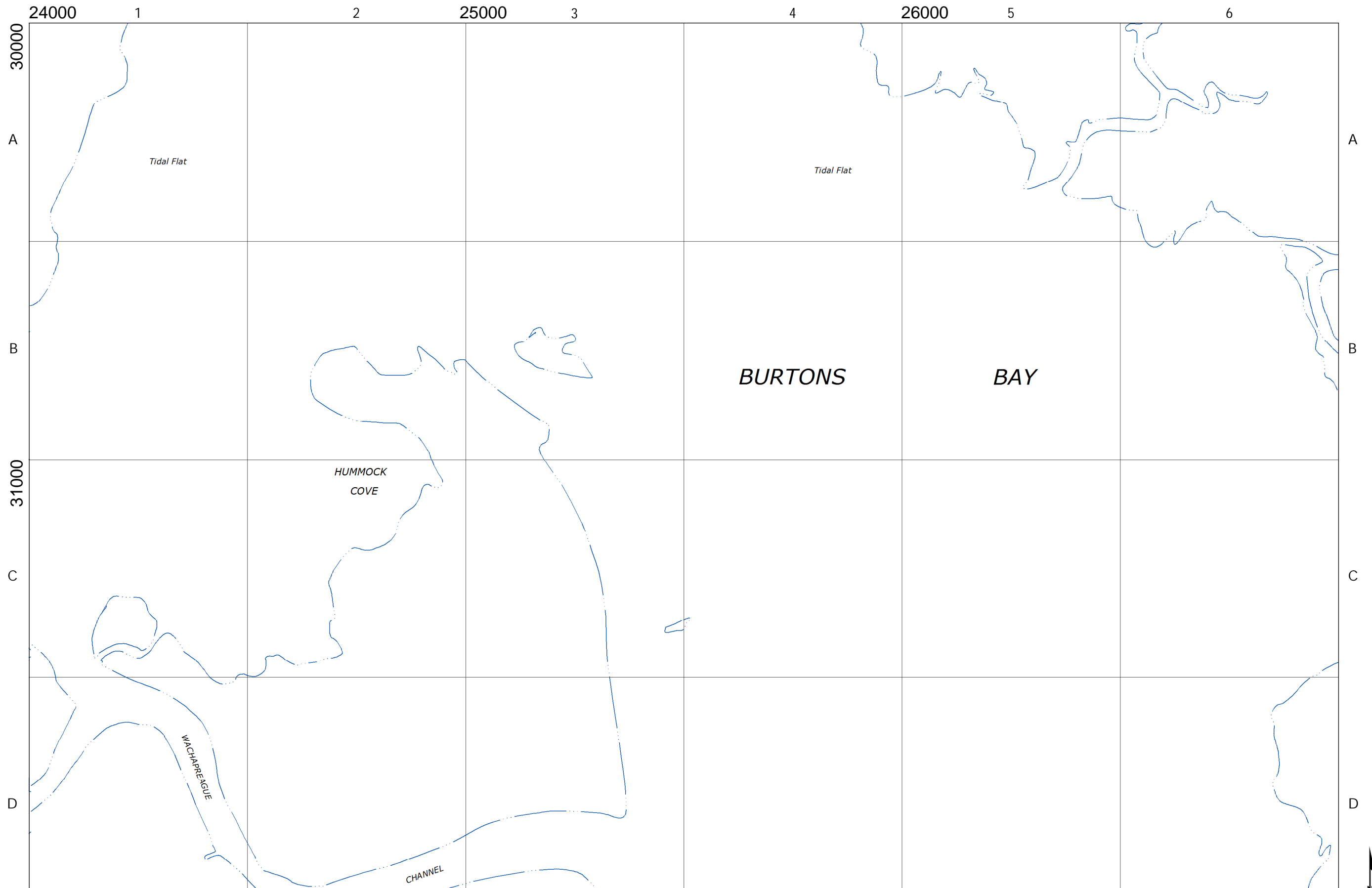
Matching Sheets

116	117	118
123	124	125
130	131	132

9-1-1 PLANIMETRIC MAP OF
ACCOMACK COUNTY, VA

SHEET NO.
124

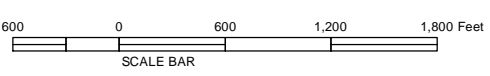
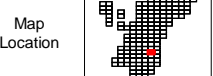




DATE	REVISION	APP'VD
May 01, 2013		

MSAG, LLC
Orange, Virginia 22960

NOTE:
SEE COVER SHEET FOR LEGEND AND NOTES
PERTAINING TO THE CONSTRUCTION OF THIS MAP

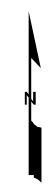


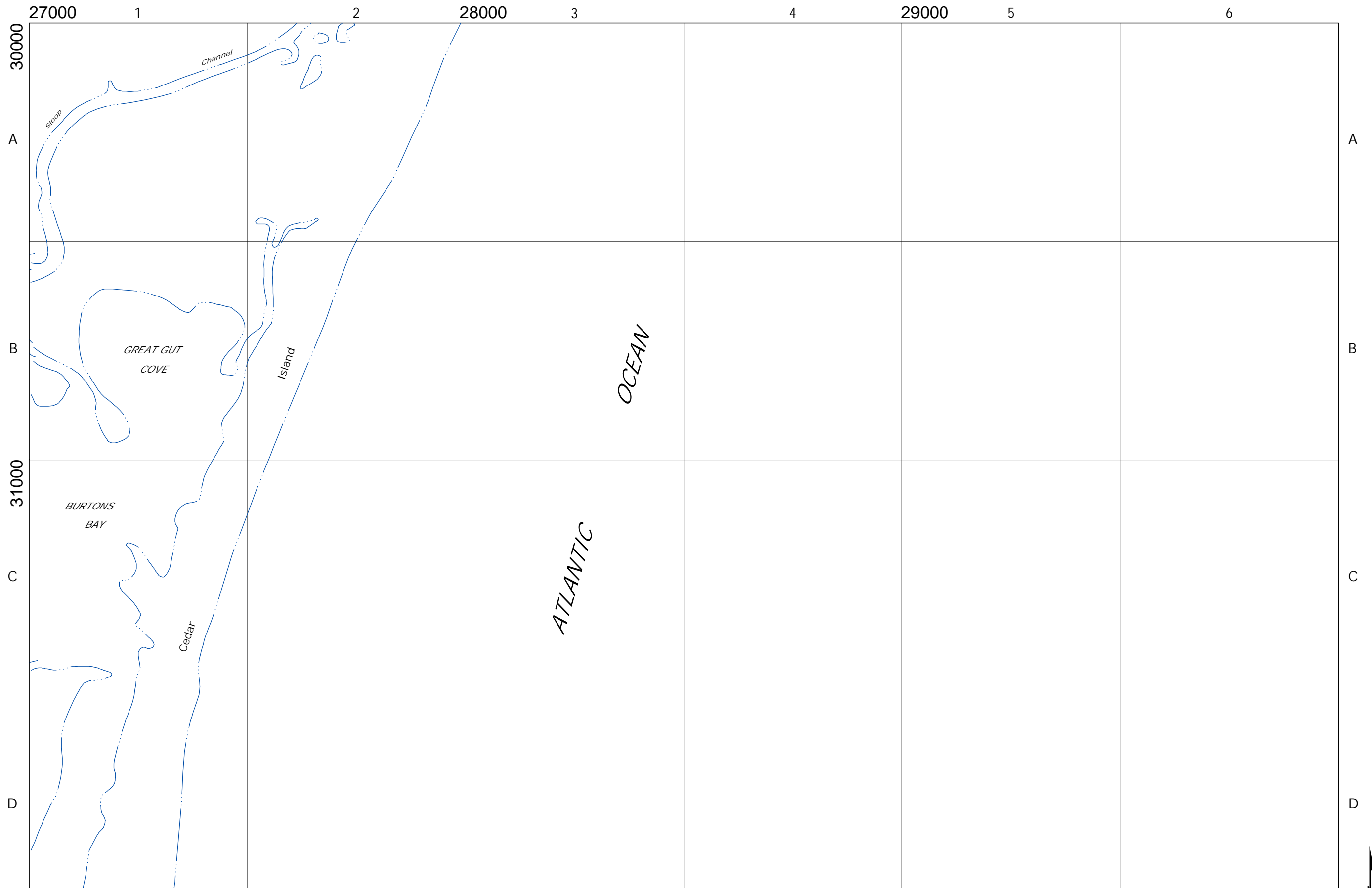
Matching Sheets

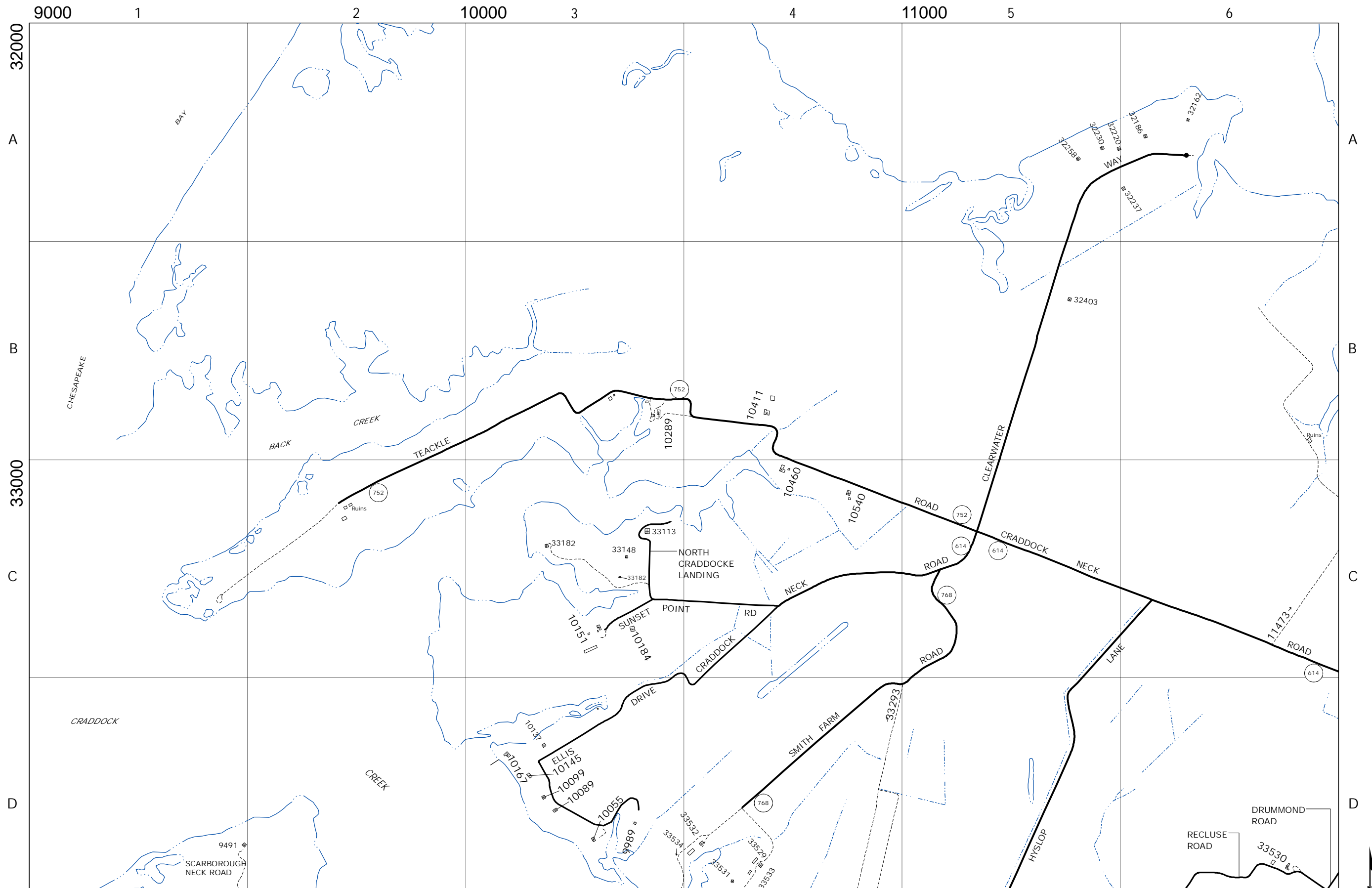
117	118	119
124	125	126
131	132	133

9-1-1 PLANIMETRIC MAP OF
ACCOMACK COUNTY, VA

SHEET NO.
125



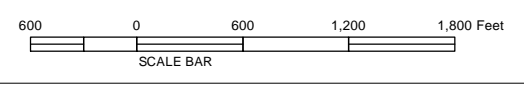
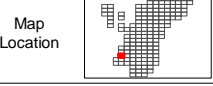




DATE	REVISION	APP'VD
Oct 02, 2023		

MSAG, LLC
Orange, Virginia 22960

NOTE:
SEE COVER SHEET FOR LEGEND AND NOTES
PERTAINING TO THE CONSTRUCTION OF THIS MAP

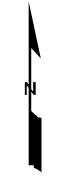


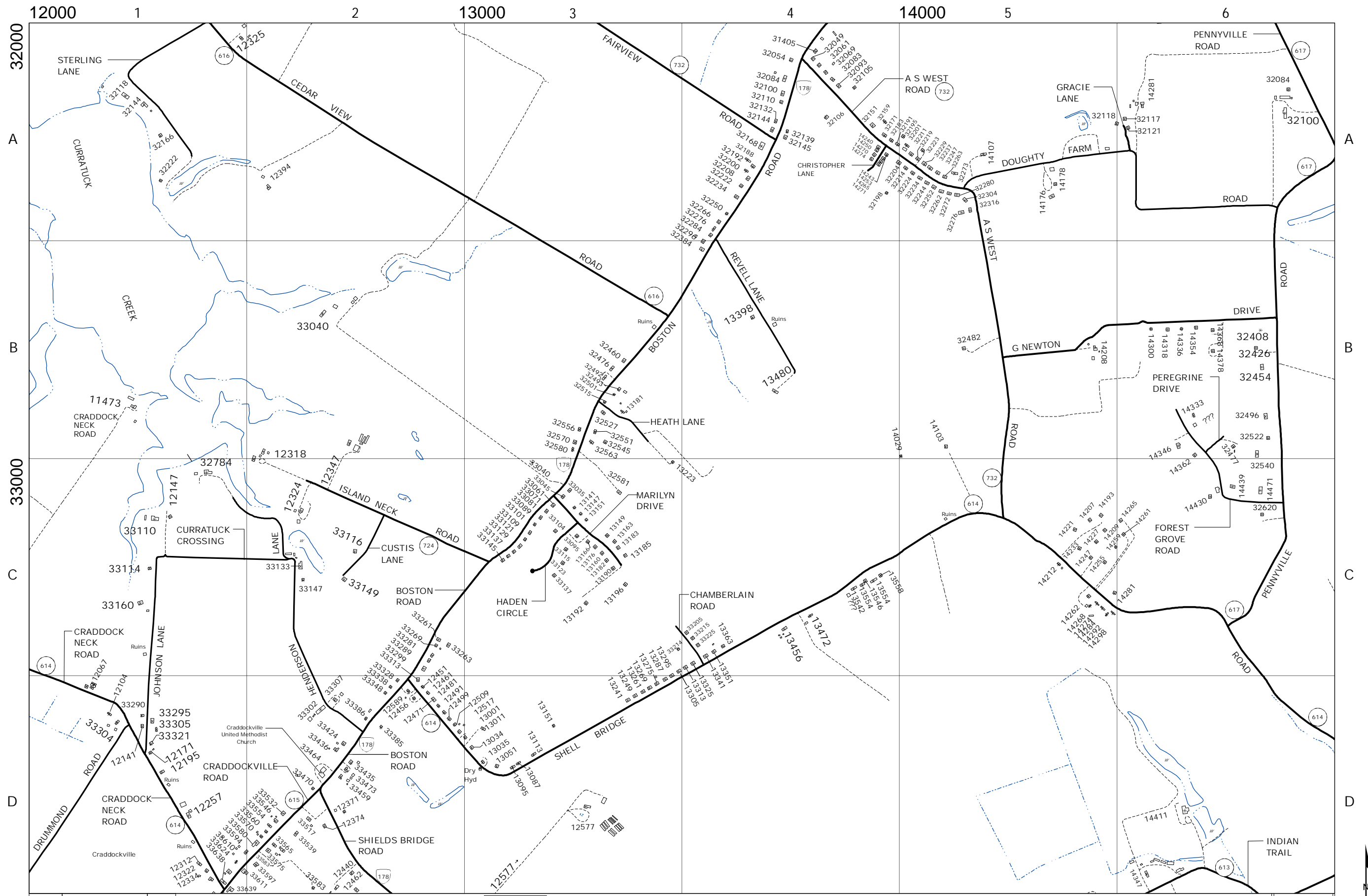
Matching Sheets

120	121
127	128
134	135 136

9-1-1 PLANIMETRIC MAP OF
ACCOMACK COUNTY, VA

SHEET NO.
127

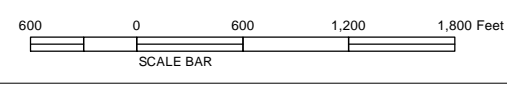




DATE	Feb 01, 2023	APP'VD
REVISION		

MSAG, LLC
Orange, Virginia 22960

NOTE:
SEE COVER SHEET FOR LEGEND AND NOTES
PERTAINING TO THE CONSTRUCTION OF THIS MAP

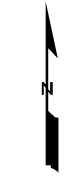


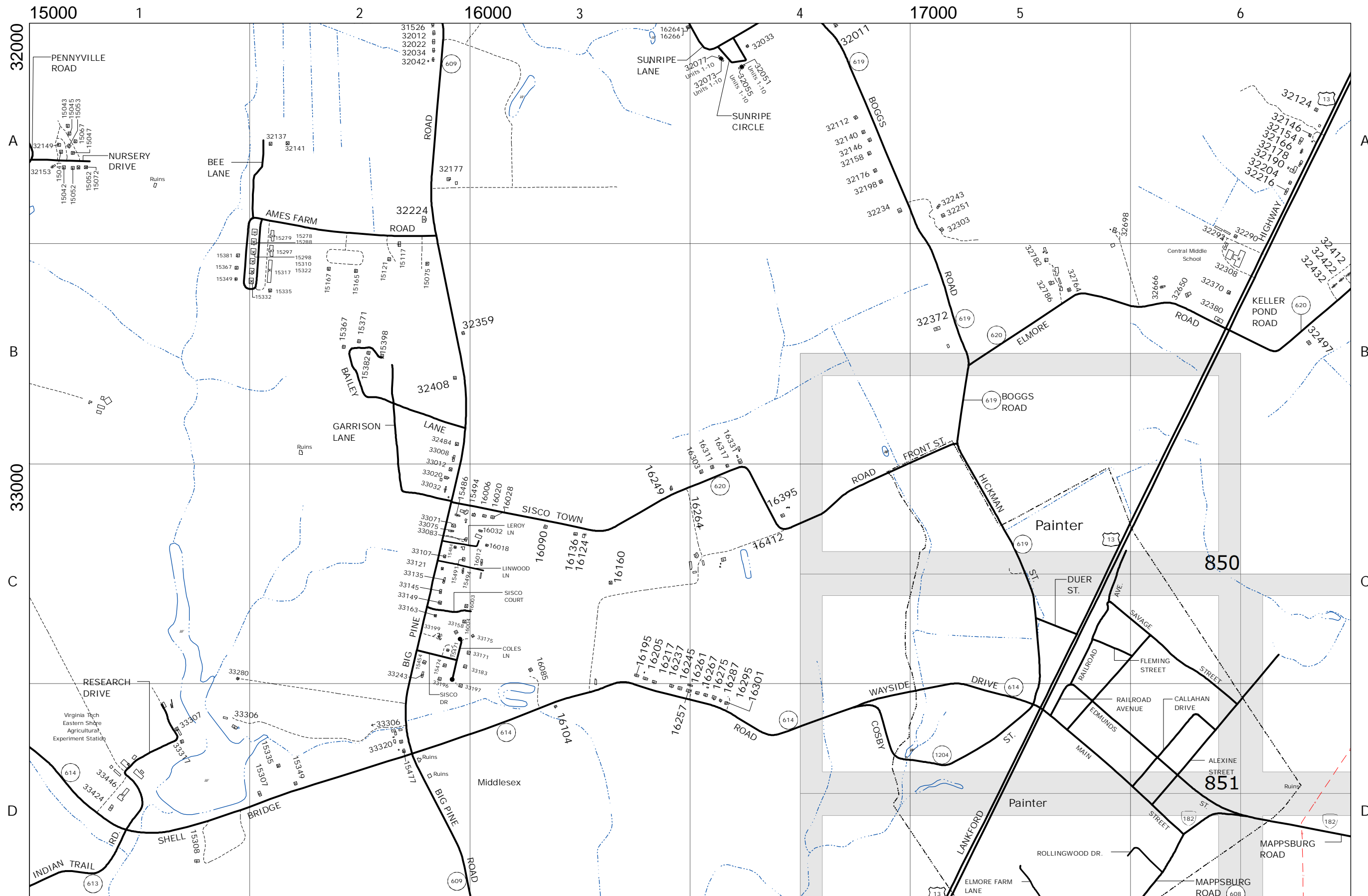
Matching Sheets

120	121	122
127	128	129
135	136	137

9-1-1 PLANIMETRIC MAP OF
ACCOMACK COUNTY, VA

SHEET NO.
128

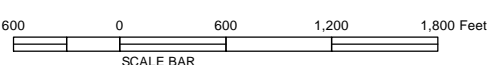




DATE	REVISION	APP'VD
Feb 01, 2023		

MSAG, LLC
Orange, Virginia 22960

NOTE:
SEE COVER SHEET FOR LEGEND AND NOTES
PERTAINING TO THE CONSTRUCTION OF THIS MAP

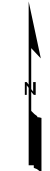


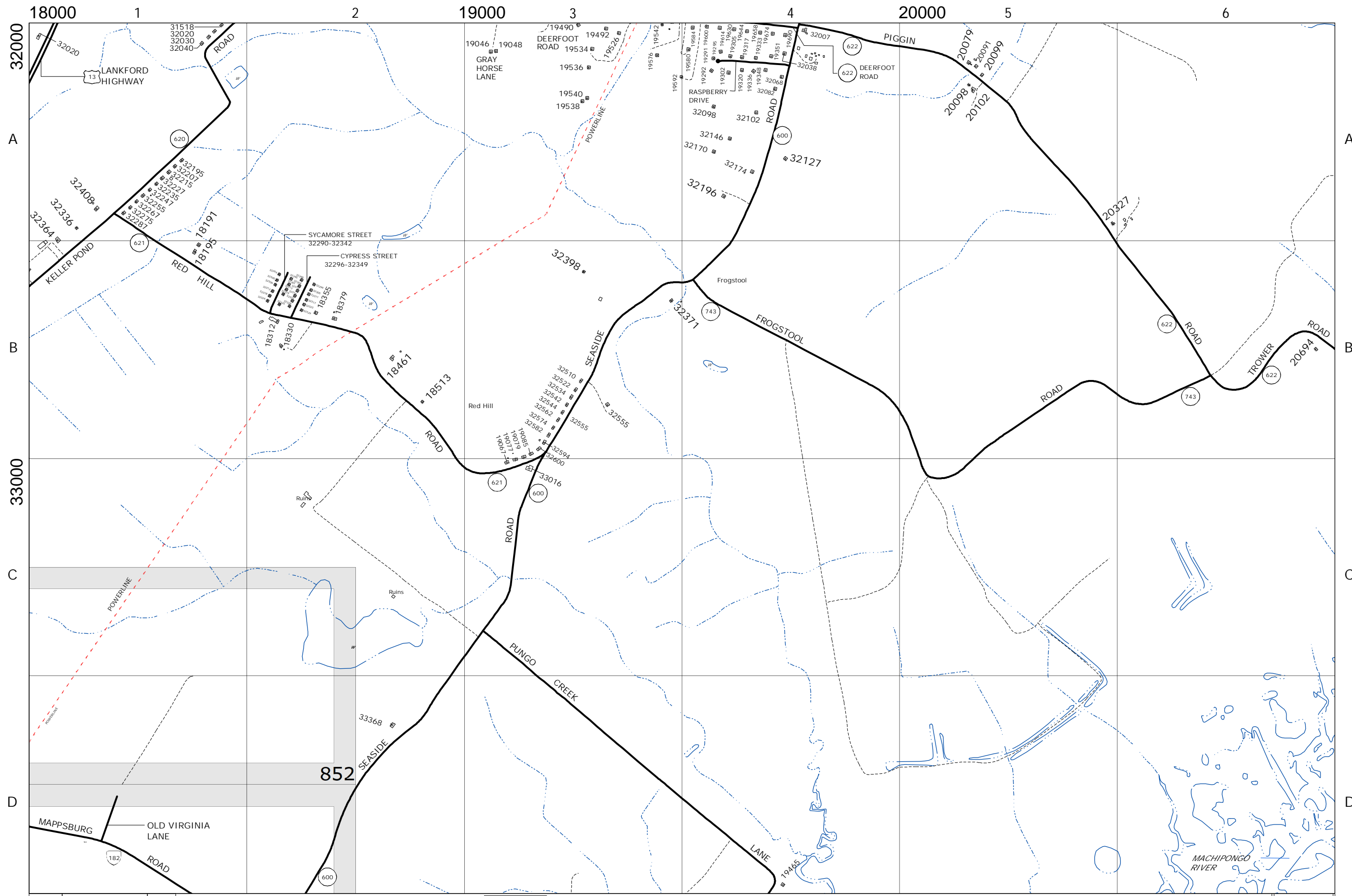
Matching Sheets

121	122	123
128	129	130
136	137	138

9-1-1 PLANIMETRIC MAP OF
ACCOMACK COUNTY, VA

SHEET NO.
129

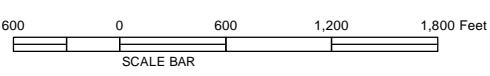
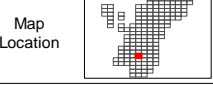




DATE	Nov 02, 2020	APP'VD
REVISION		

MSAG, LLC
Orange, Virginia 22960

NOTE:
SEE COVER SHEET FOR LEGEND AND NOTES
PERTAINING TO THE CONSTRUCTION OF THIS MAP

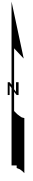


Matching Sheets

122	123	124
129	130	131
137	138	139

9-1-1 PLANIMETRIC MAP OF
ACCOMACK COUNTY, VA

SHEET NO.
130

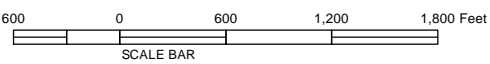




DATE	Nov 29, 2022	APP'VD
REVISION		

MSAG, LLC
Orange, Virginia 22960

NOTE:
SEE COVER SHEET FOR LEGEND AND NOTES
PERTAINING TO THE CONSTRUCTION OF THIS MAP

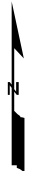


Matching Sheets

123	124	125
130	131	132
138	139	140

9-1-1 PLANIMETRIC MAP OF
ACCOMACK COUNTY, VA

SHEET NO.
131

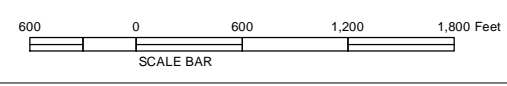
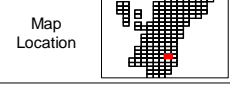




DATE	REVISION	APP'VD
May 01, 2013		

MSAG, LLC
Orange, Virginia 22960

NOTE:
SEE COVER SHEET FOR LEGEND AND NOTES
PERTAINING TO THE CONSTRUCTION OF THIS MAP

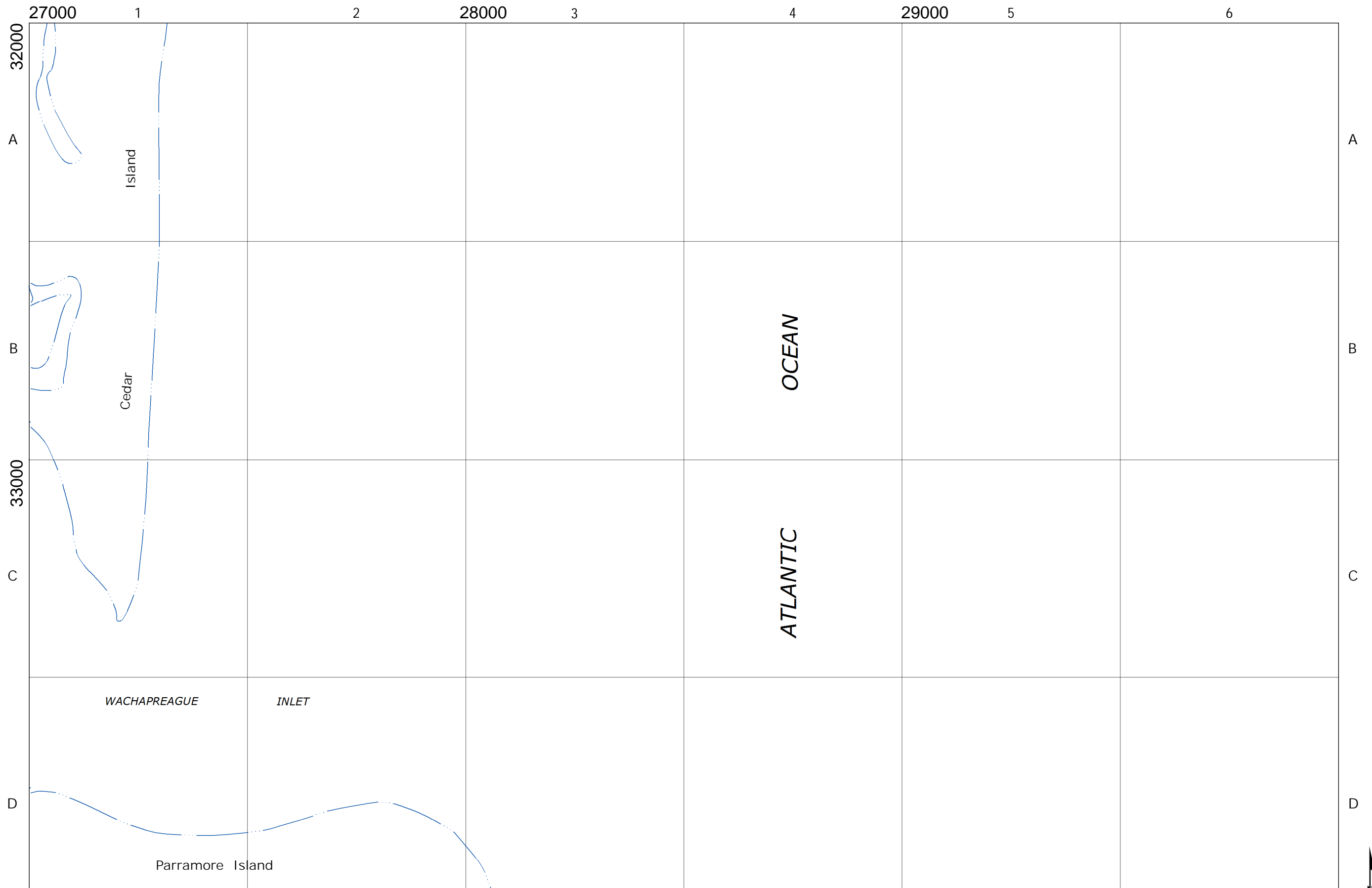


Matching Sheets

124	125	126
131	132	133
139	140	141

9-1-1 PLANIMETRIC MAP OF
ACCOMACK COUNTY, VA

SHEET NO.
132

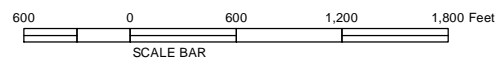


DATE	REVISION	APP'VD
May 01, 2013		

MSAG, LLC
Orange, Virginia 22960

NOTE:
SEE COVER SHEET FOR LEGEND AND NOTES
PERTAINING TO THE CONSTRUCTION OF THIS MAP

Map
Location



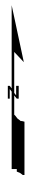
Matching
Sheets

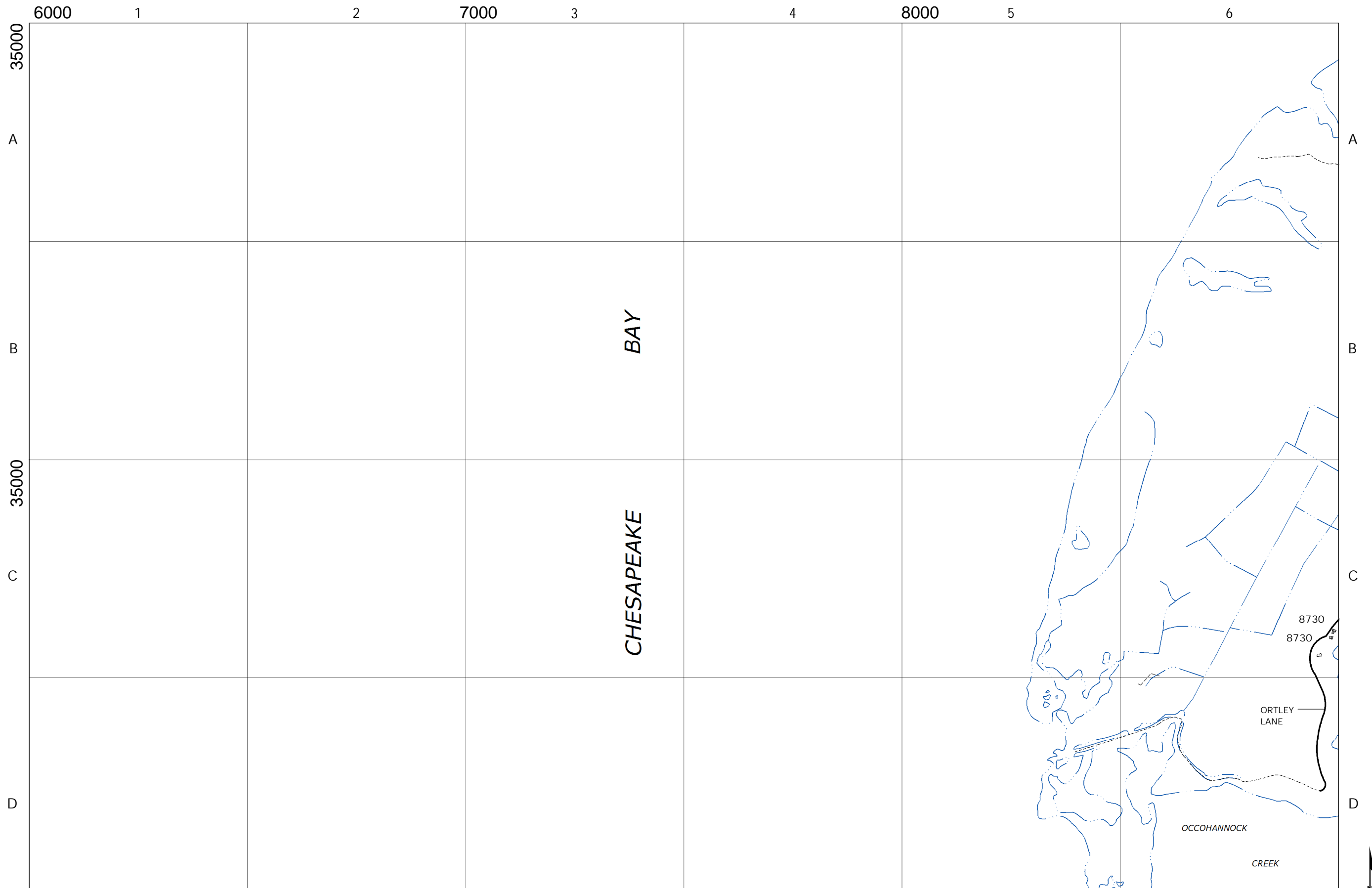
125	126
132	133
140	141

9-1-1 PLANIMETRIC MAP OF
ACCOMACK COUNTY, VA

SHEET NO.

133



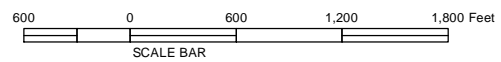


DATE	REVISION	APP'VD
May 01, 2013		

MSAG, LLC
Orange, Virginia 22960

NOTE:
SEE COVER SHEET FOR LEGEND AND NOTES
PERTAINING TO THE CONSTRUCTION OF THIS MAP

Map
Location



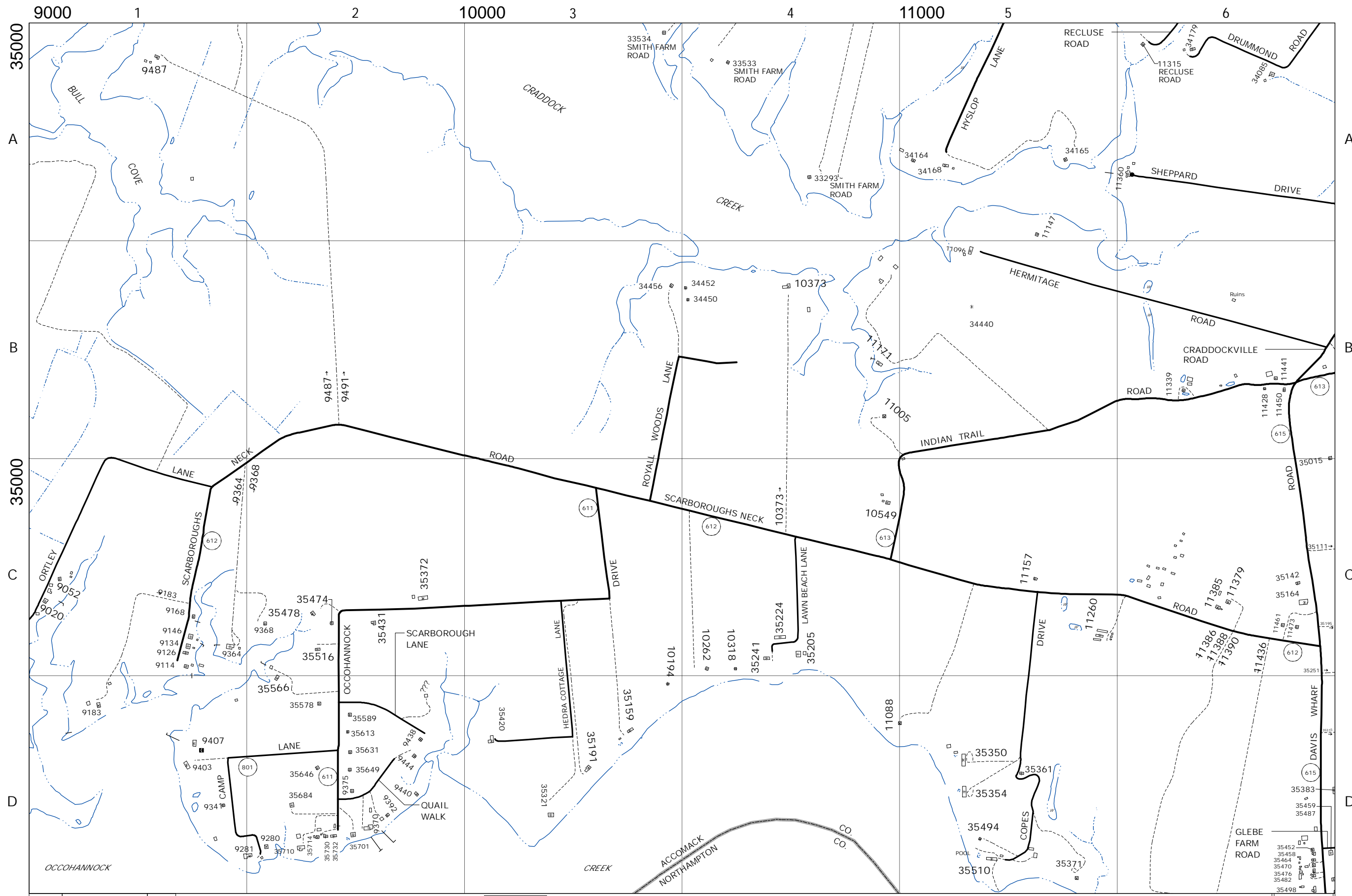
Matching
Sheets

	127
134	135
142	143

9-1-1 PLANIMETRIC MAP OF
ACCOMACK COUNTY, VA

SHEET NO.

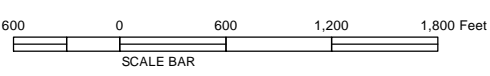
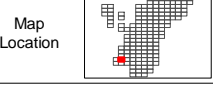
134



DATE	REVISION	APP'VD
Jul 03, 2023		

MSAG, LLC
Orange, Virginia 22960

NOTE:
SEE COVER SHEET FOR LEGEND AND NOTES
PERTAINING TO THE CONSTRUCTION OF THIS MAP



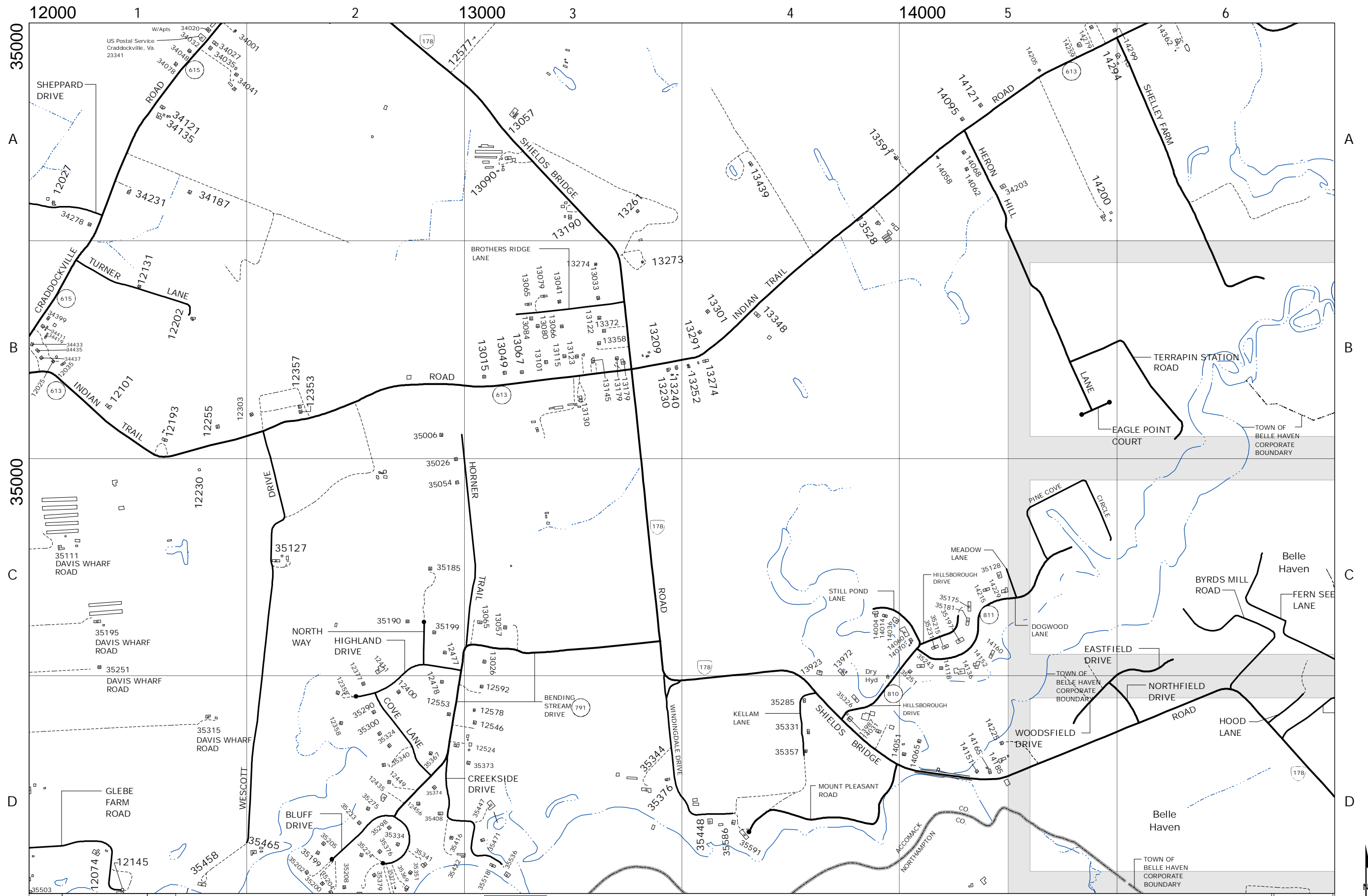
Matching Sheets

127	128
134	135
142	143
144	

9-1-1 PLANIMETRIC MAP OF
ACCOMACK COUNTY, VA

SHEET NO.
135

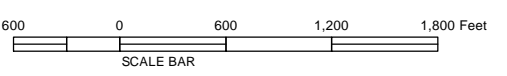




DATE	REVISION	APP'VD
Nov 30, 2023		

MSAG, LLC
Orange, Virginia 22960

NOTE:
SEE COVER SHEET FOR LEGEND AND NOTES
PERTAINING TO THE CONSTRUCTION OF THIS MAP



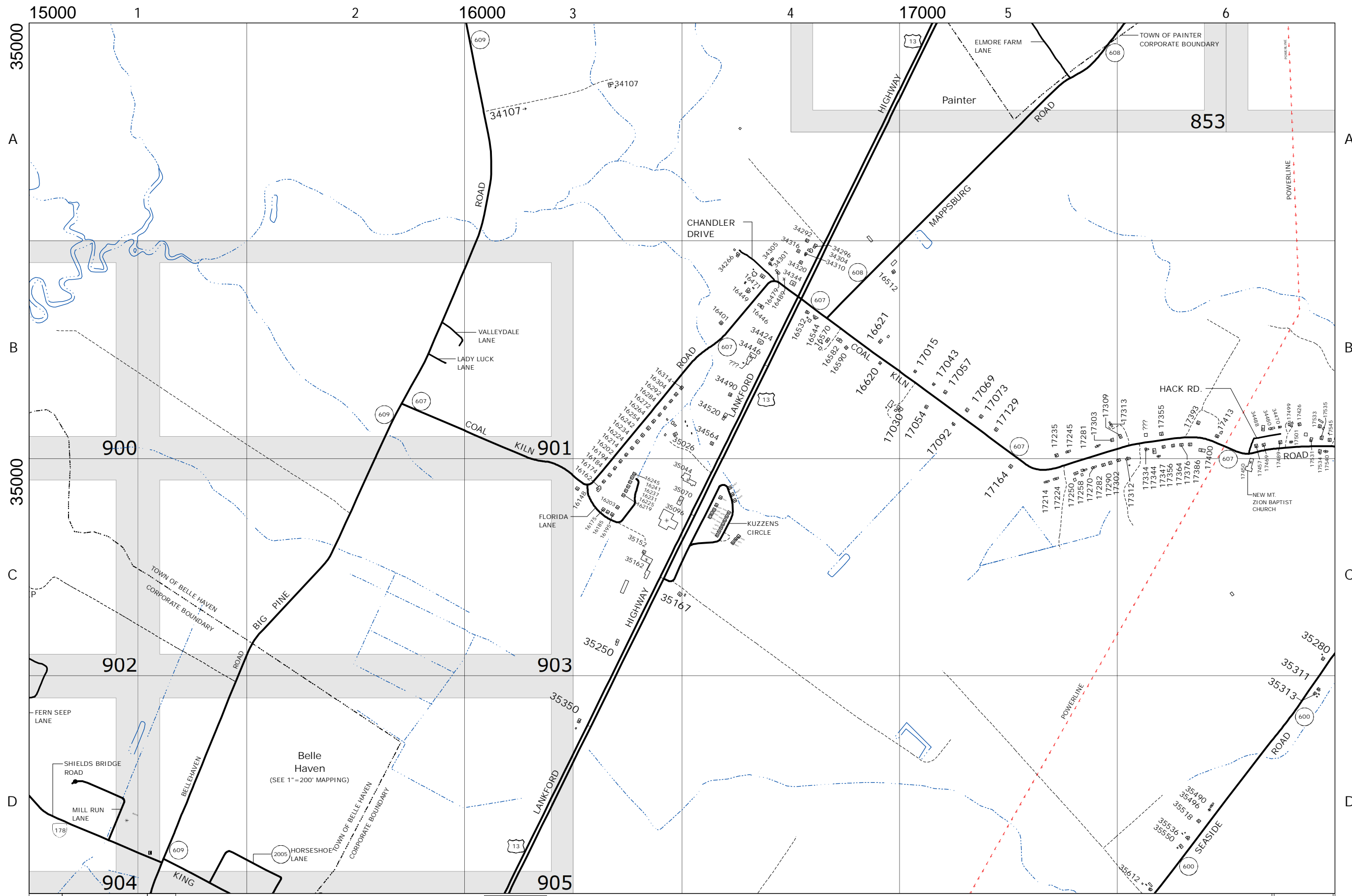
Matching
Sheets

127	128	129
135	136	137
143	144	145

9-1-1 PLANIMETRIC MAP OF
ACCOMACK COUNTY, VA

SHEET NO.
136

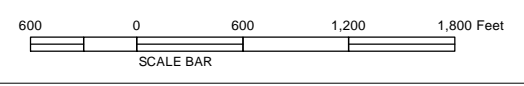




DATE	REVISION	APP'VD
Sep 01, 2023		

MSAG, LLC
Orange, Virginia 22960

NOTE:
SEE COVER SHEET FOR LEGEND AND NOTES
PERTAINING TO THE CONSTRUCTION OF THIS MAP



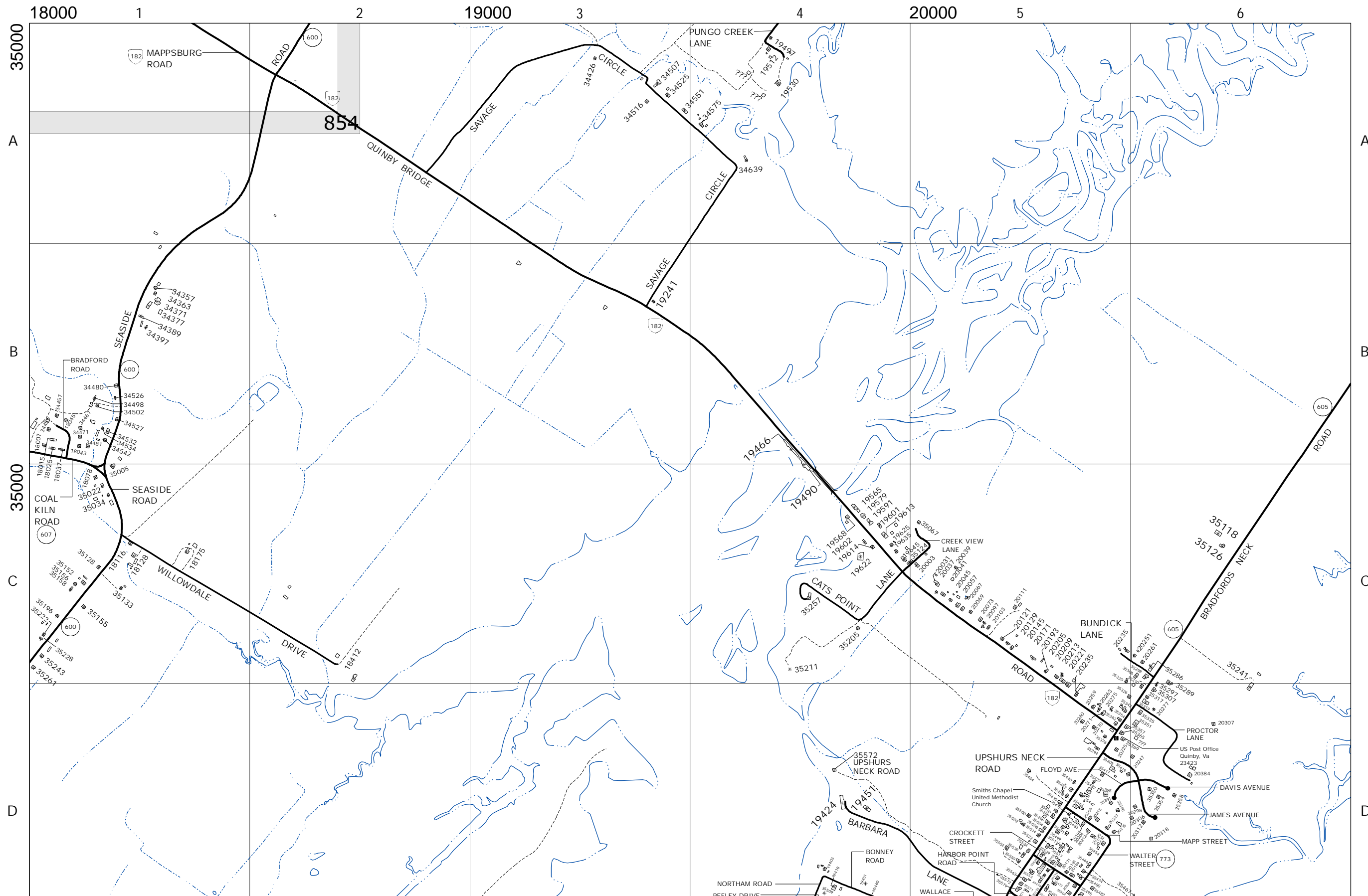
Matching Sheets

128	129	130
136	137	138
144	145	146

9-1-1 PLANIMETRIC MAP OF
ACCOMACK COUNTY, VA

SHEET NO.
137





18000 1 19000 2 20000 3 20000 4 20000 5 20000 6

35000 A

B

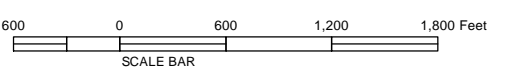
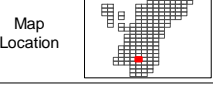
35000 C

D

DATE	Aug 03, 2018	APP'VD
REVISION		

MSAG, LLC
Orange, Virginia 22960

NOTE:
SEE COVER SHEET FOR LEGEND AND NOTES
PERTAINING TO THE CONSTRUCTION OF THIS MAP

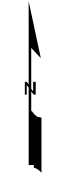


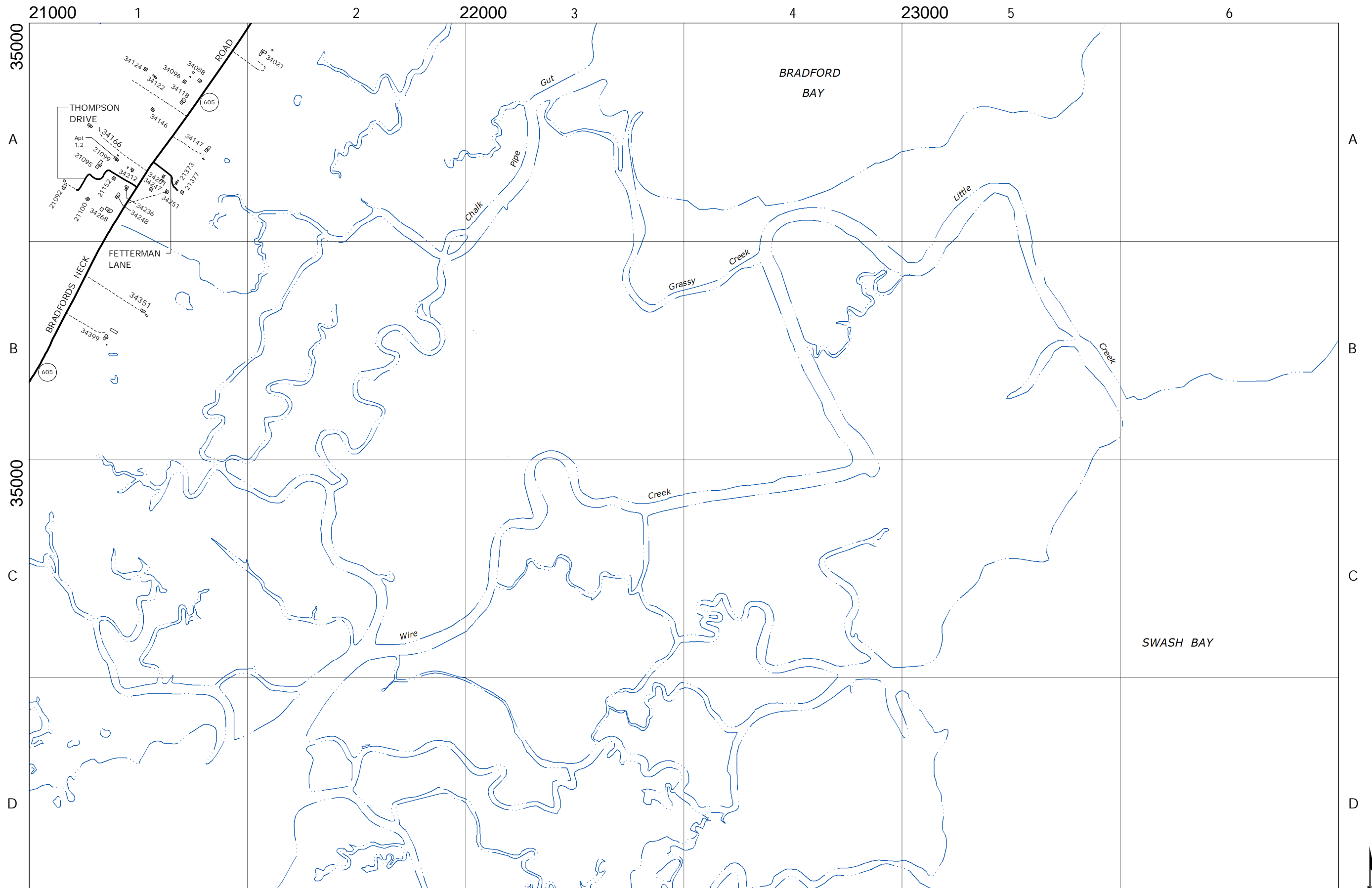
Matching Sheets

129	130	131
137	138	139
145	146	147

9-1-1 PLANIMETRIC MAP OF
ACCOMACK COUNTY, VA

SHEET NO.
138



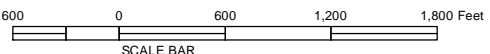


DATE	REVISION	APP'VD
May 01, 2013		

MSAG, LLC
Orange, Virginia 22960

NOTE:
SEE COVER SHEET FOR LEGEND AND NOTES
PERTAINING TO THE CONSTRUCTION OF THIS MAP

Map
Location



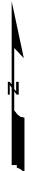
Matching
Sheets

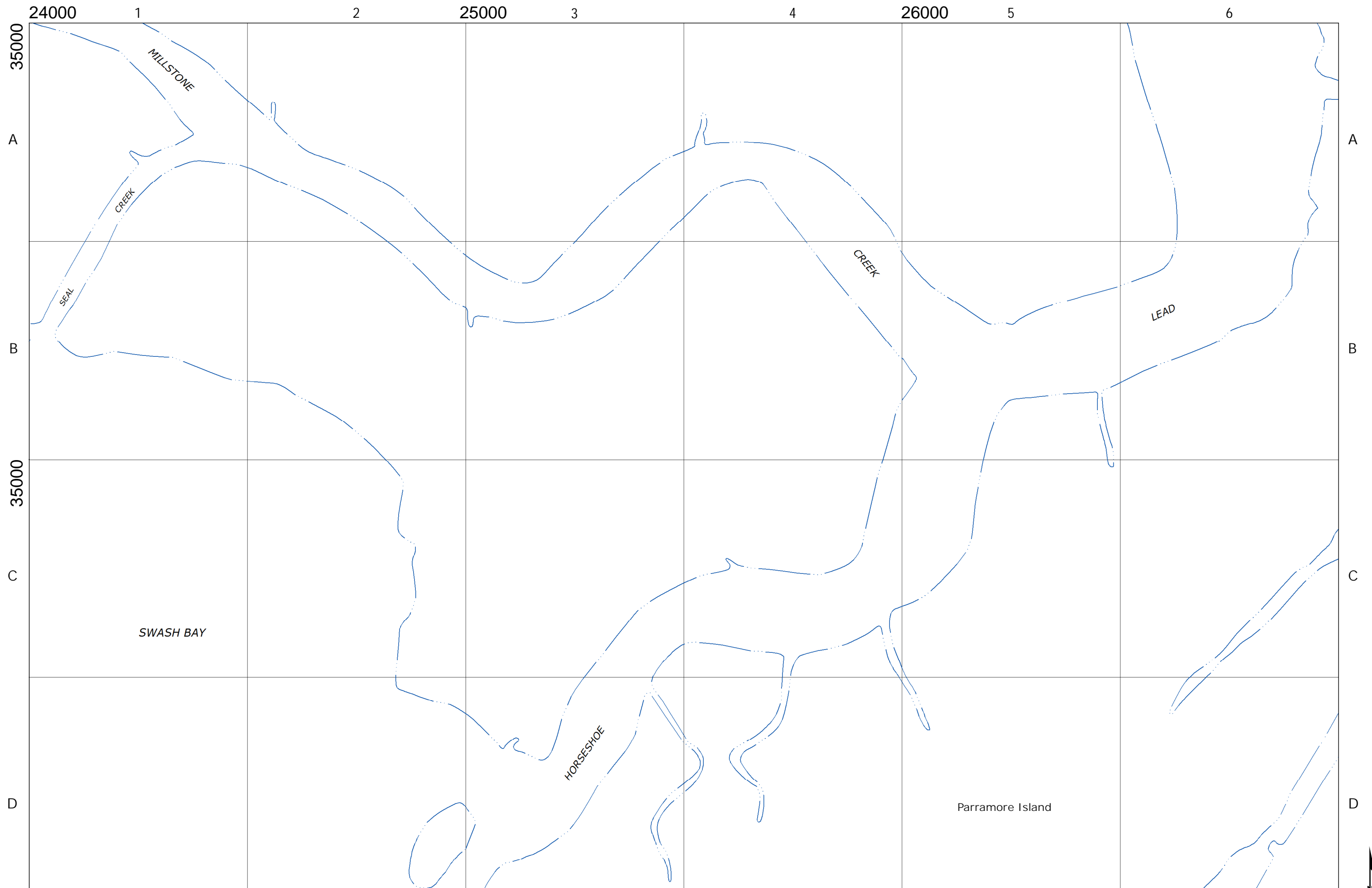
130	131	132
138	139	140
146	147	148

9-1-1 PLANIMETRIC MAP OF
ACCOMACK COUNTY, VA

SHEET NO.

139

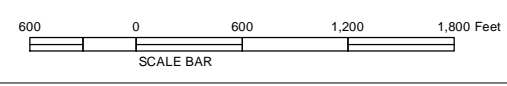
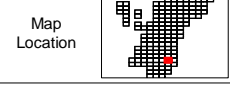




DATE	REVISION	APP'VD
May 01, 2013		

MSAG, LLC
Orange, Virginia 22960

NOTE:
SEE COVER SHEET FOR LEGEND AND NOTES
PERTAINING TO THE CONSTRUCTION OF THIS MAP

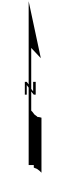


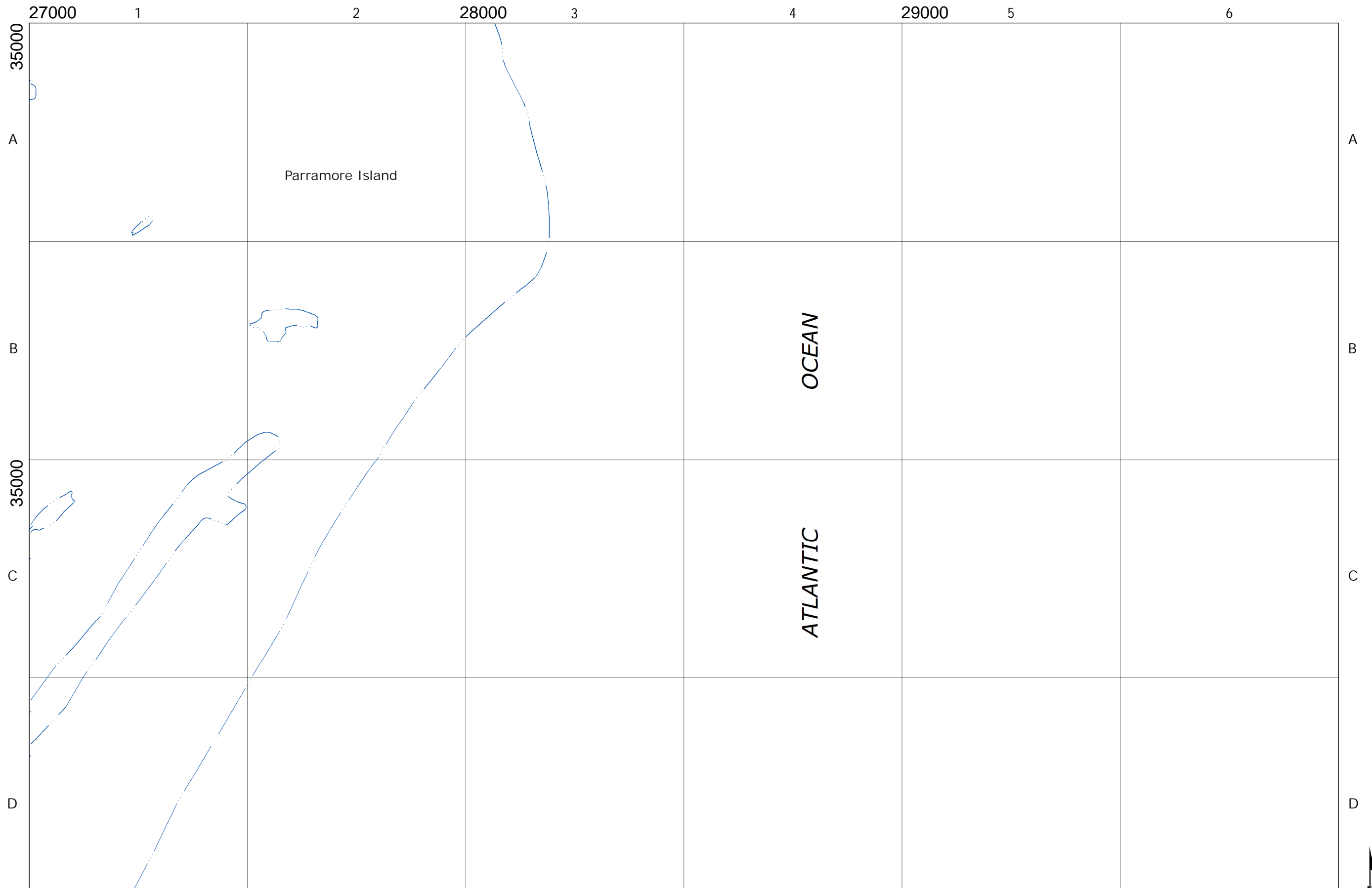
Matching Sheets

131	132	133
139	140	141
147	148	149

9-1-1 PLANIMETRIC MAP OF
ACCOMACK COUNTY, VA

SHEET NO.
140



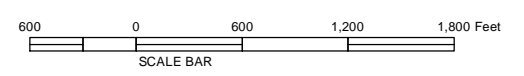


DATE	REVISION	APP'VD
May 01, 2013		

MSAG, LLC
Orange, Virginia 22960

NOTE:
SEE COVER SHEET FOR LEGEND AND NOTES
PERTAINING TO THE CONSTRUCTION OF THIS MAP

Map
Location



Matching
Sheets

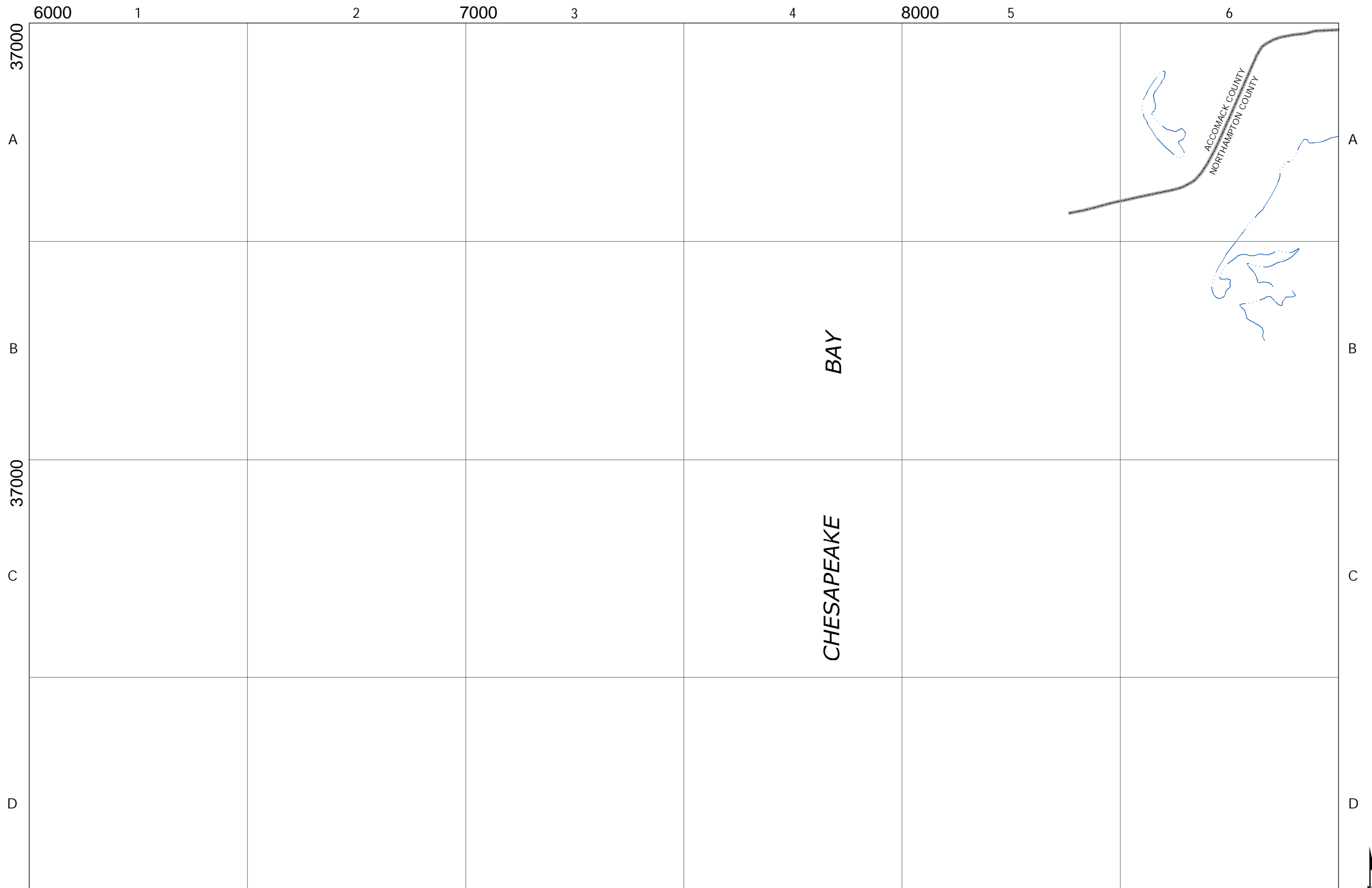
132	133
140	141
148	149

9-1-1 PLANIMETRIC MAP OF
ACCOMACK COUNTY, VA

SHEET NO.

141

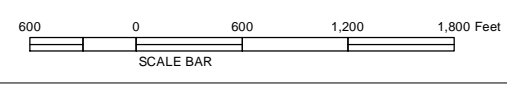
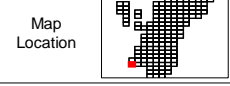




DATE	REVISION	APP'VD
May 01, 2013		

MSAG, LLC
Orange, Virginia 22960

NOTE:
SEE COVER SHEET FOR LEGEND AND NOTES
PERTAINING TO THE CONSTRUCTION OF THIS MAP



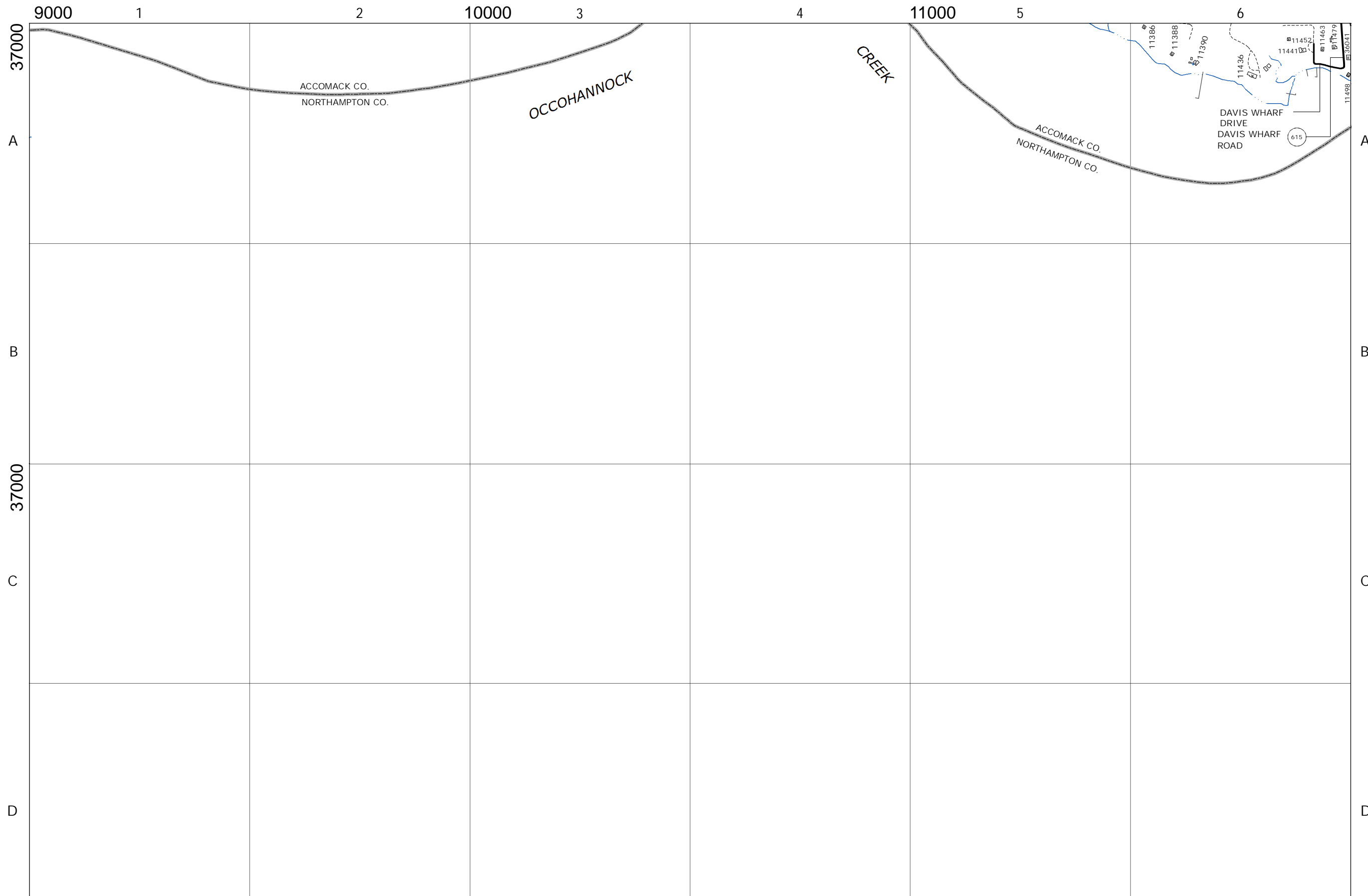
Matching Sheets

134	135
142	143

9-1-1 PLANIMETRIC MAP OF
ACCOMACK COUNTY, VA

SHEET NO.
142

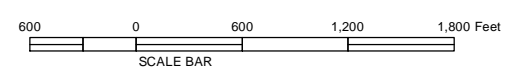
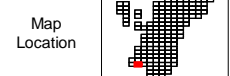




DATE	REVISION	APP'VD
May 01, 2013		

MSAG, LLC
Orange, Virginia 22960

NOTE:
SEE COVER SHEET FOR LEGEND AND NOTES
PERTAINING TO THE CONSTRUCTION OF THIS MAP



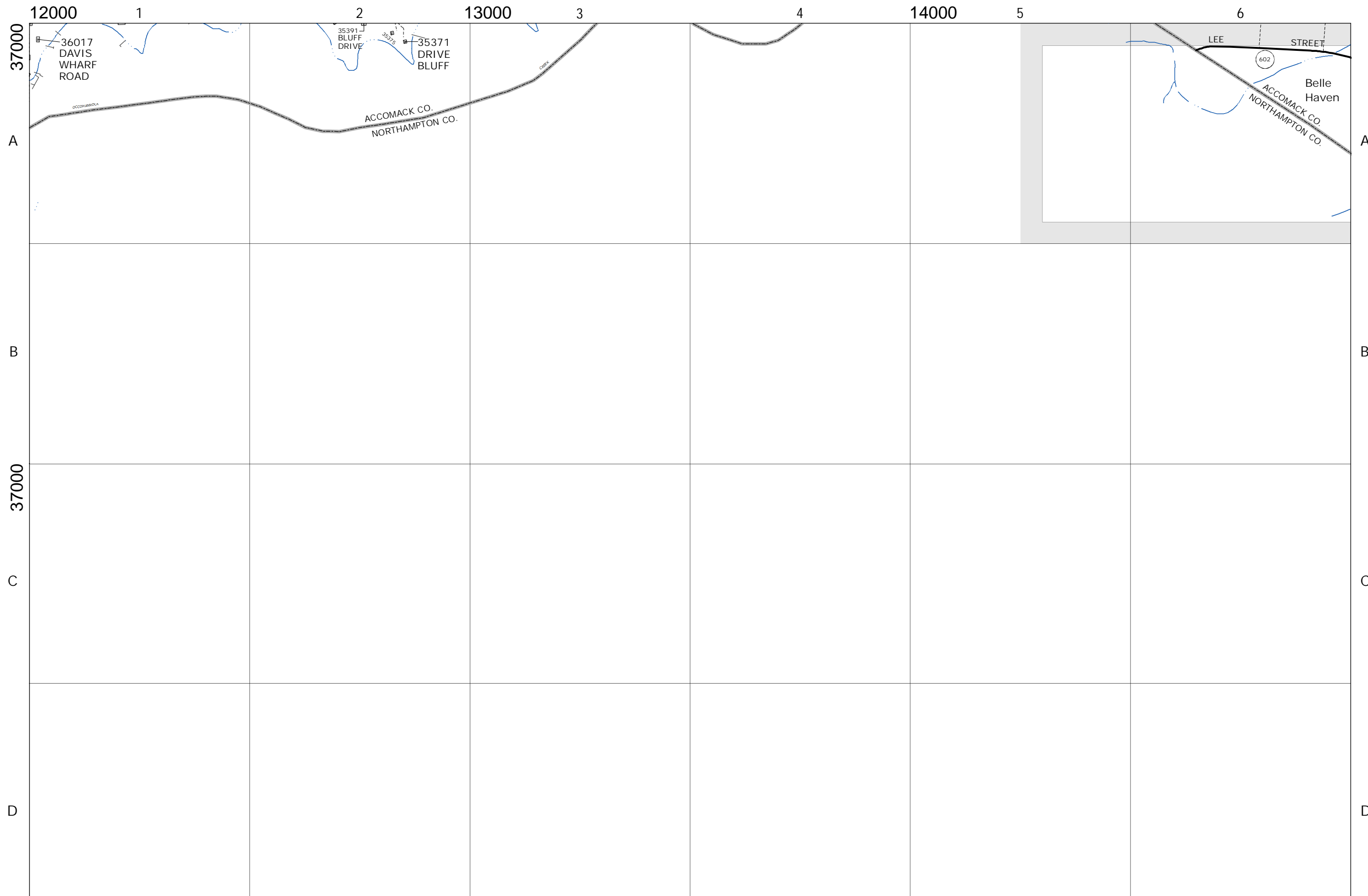
Matching Sheets

134	135	136
142	143	144

9-1-1 PLANIMETRIC MAP OF
ACCUMACK COUNTY, VA

SHEET NO.
143



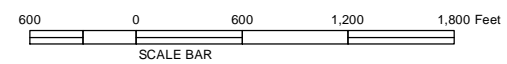


DATE	REVISION	APP'VD
May 01, 2013		

MSAG, LLC
Orange, Virginia 22960

NOTE:
SEE COVER SHEET FOR LEGEND AND NOTES
PERTAINING TO THE CONSTRUCTION OF THIS MAP

Map
Location



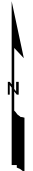
Matching
Sheets

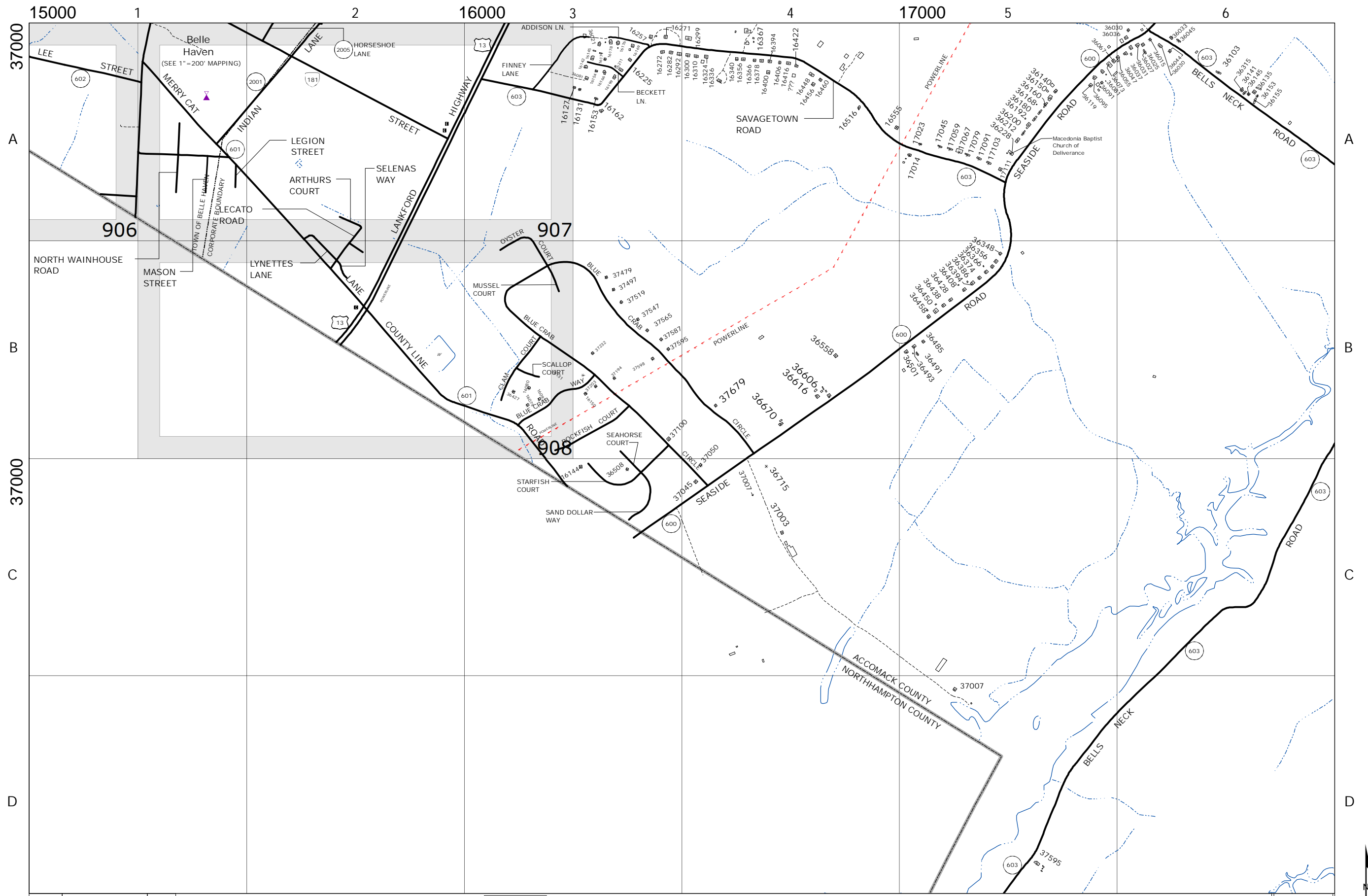
135	136	137
143	144	145
	150	

9-1-1 PLANIMETRIC MAP OF
ACCOMACK COUNTY, VA

SHEET NO.

144

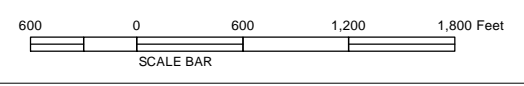




DATE	REVISION	APP'VD
Nov 30, 2023		

MSAG, LLC
Orange, Virginia 22960

NOTE:
SEE COVER SHEET FOR LEGEND AND NOTES
PERTAINING TO THE CONSTRUCTION OF THIS MAP

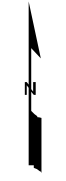


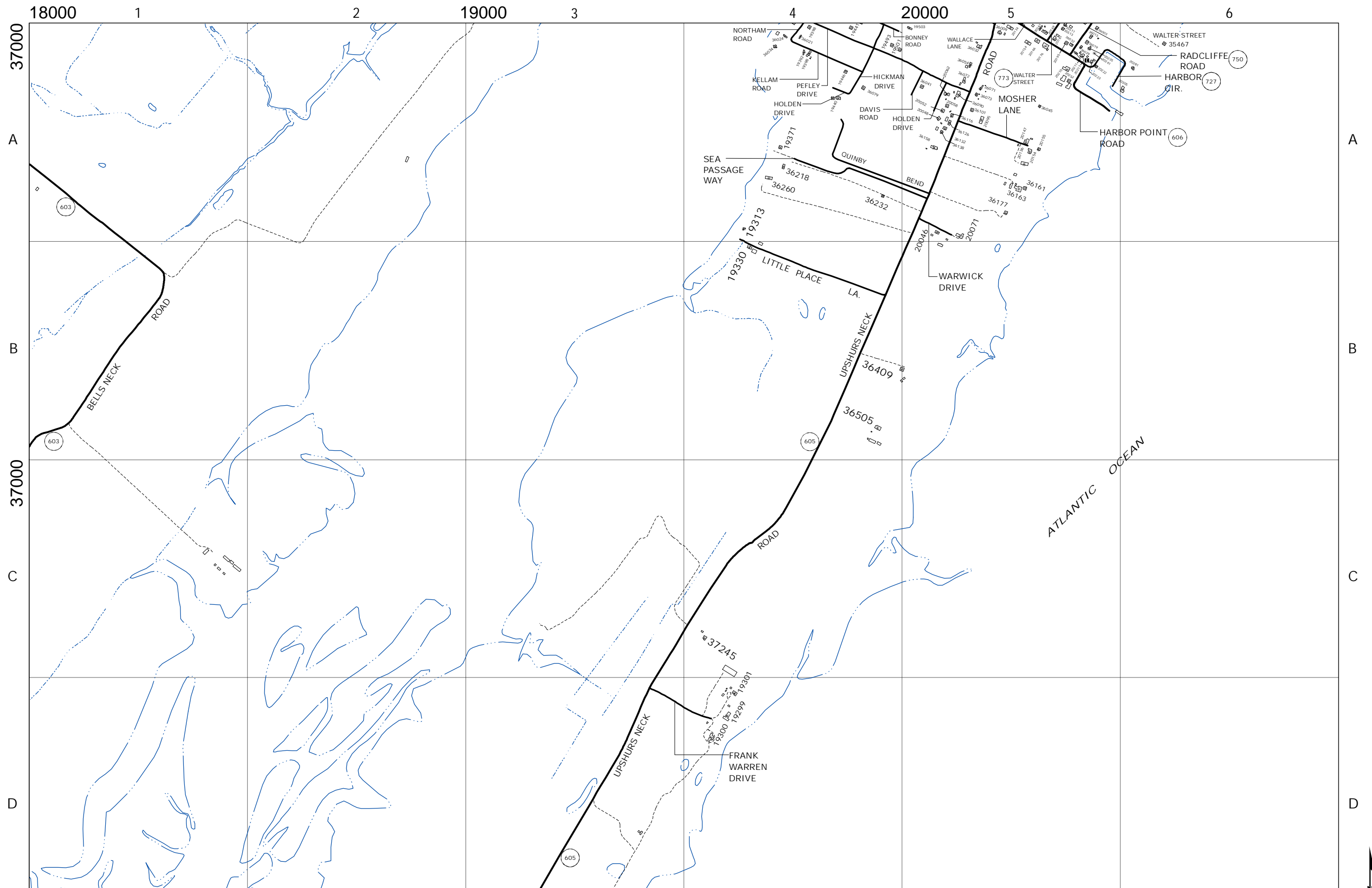
Matching Sheets

136	137	138
144	145	146
150	151	

9-1-1 PLANIMETRIC MAP OF
ACCOMACK COUNTY, VA

SHEET NO.
145

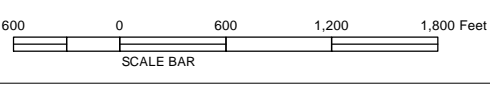




DATE	REVISION	APP'VD
Feb 01, 2023		

MSAG, LLC
Orange, Virginia 22960

NOTE:
SEE COVER SHEET FOR LEGEND AND NOTES
PERTAINING TO THE CONSTRUCTION OF THIS MAP

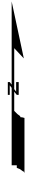


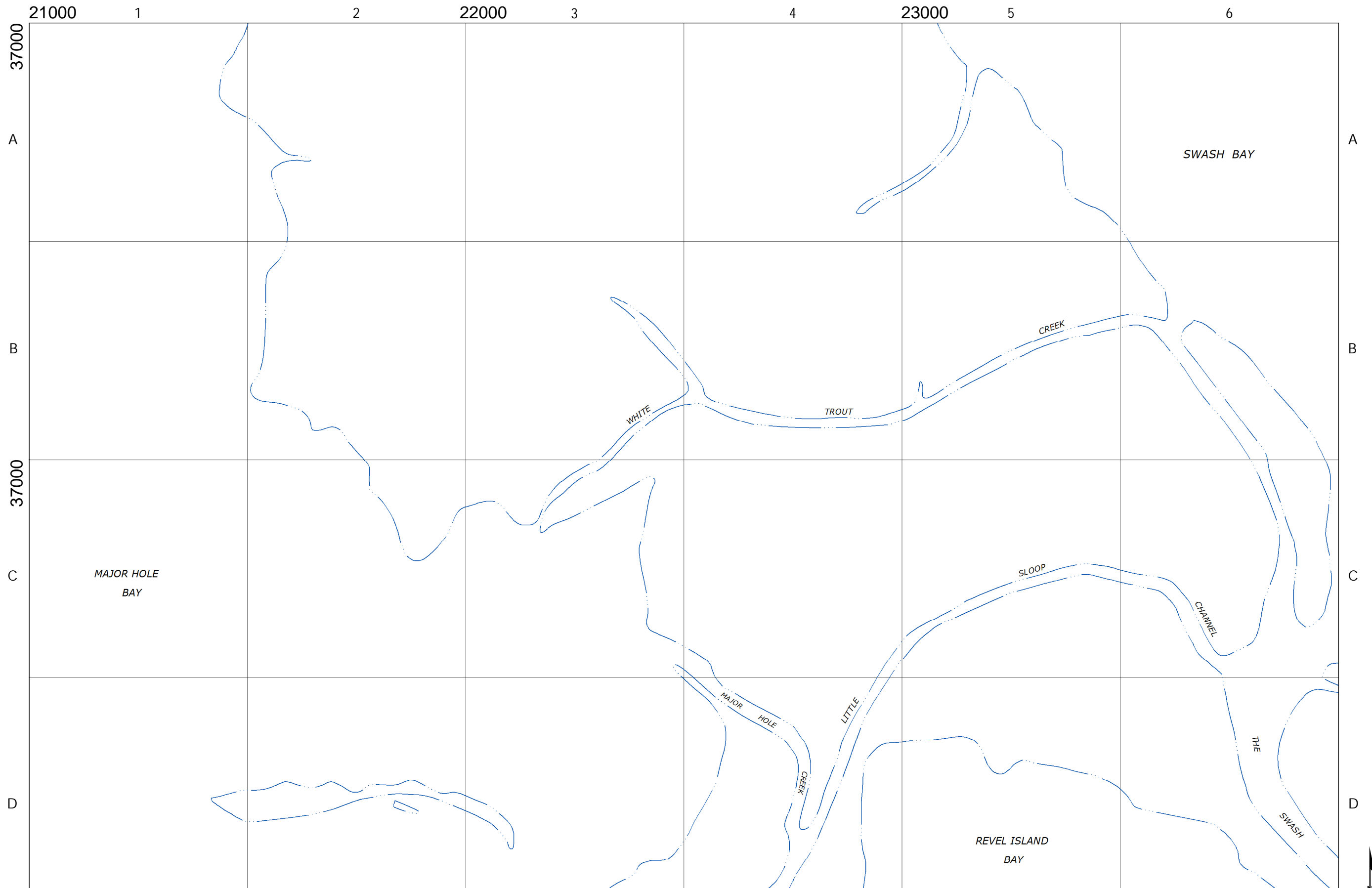
Matching Sheets

137	138	139
145	146	147
150	151	152

9-1-1 PLANIMETRIC MAP OF
ACCOMACK COUNTY, VA

SHEET NO.
146





21000

1

2

22000

3

4

23000

5

6

37000

A

A

B

B

37000

C

C

D

D

SWASH BAY

MAJOR HOLE BAY

WHITE

TROUT

CREEK

SLOOP

CHANNEL

MAJOR HOLE CREEK

LITTLE

REVEL ISLAND BAY

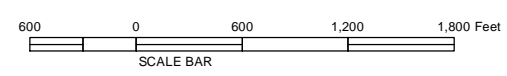
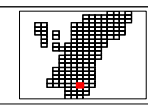
THE SWASH

DATE	May 01, 2013	REVISION	APP'VD
------	--------------	----------	--------

MSAG, LLC
Orange, Virginia 22960

NOTE:
SEE COVER SHEET FOR LEGEND AND NOTES
PERTAINING TO THE CONSTRUCTION OF THIS MAP

Map Location

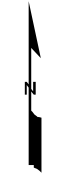


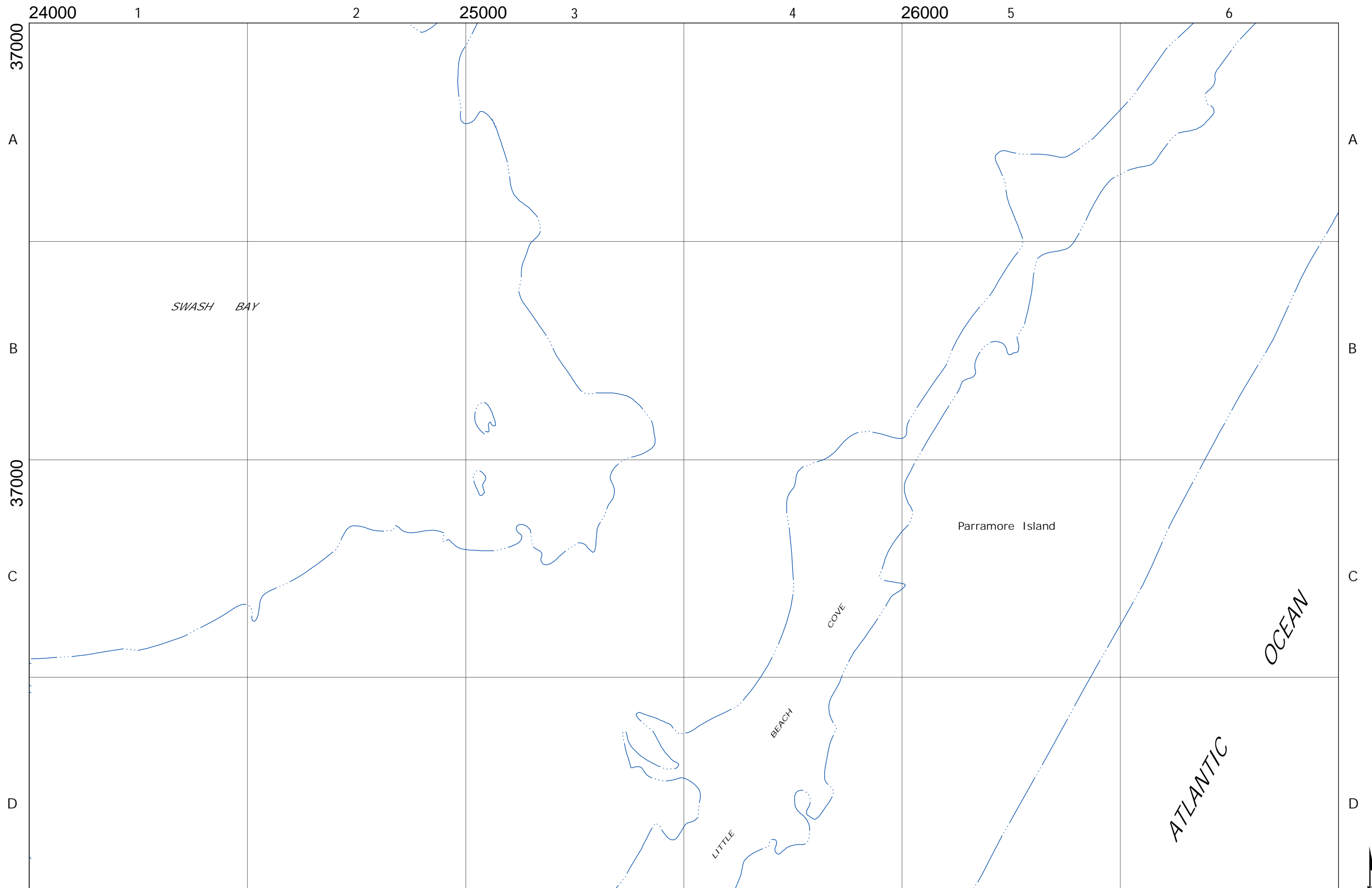
Matching Sheets

138	139	140
146	147	148
151	152	153

9-1-1 PLANIMETRIC MAP OF
ACCOMACK COUNTY, VA

SHEET NO.
147



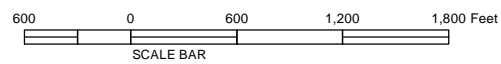


DATE	REVISION	APP'VD
Apr 03, 2014		

MSAG, LLC
Orange, Virginia 22960

NOTE:
SEE COVER SHEET FOR LEGEND AND NOTES
PERTAINING TO THE CONSTRUCTION OF THIS MAP

Map
Location



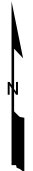
Matching
Sheets

139	140	141
147	148	149
152	153	

9-1-1 PLANIMETRIC MAP OF
ACCOMACK COUNTY, VA

SHEET NO.

148



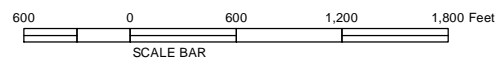


DATE	REVISION	APP'VD
May 01, 2013		

MSAG, LLC
Orange, Virginia 22960

NOTE:
SEE COVER SHEET FOR LEGEND AND NOTES
PERTAINING TO THE CONSTRUCTION OF THIS MAP

Map
Location



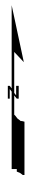
Matching
Sheets

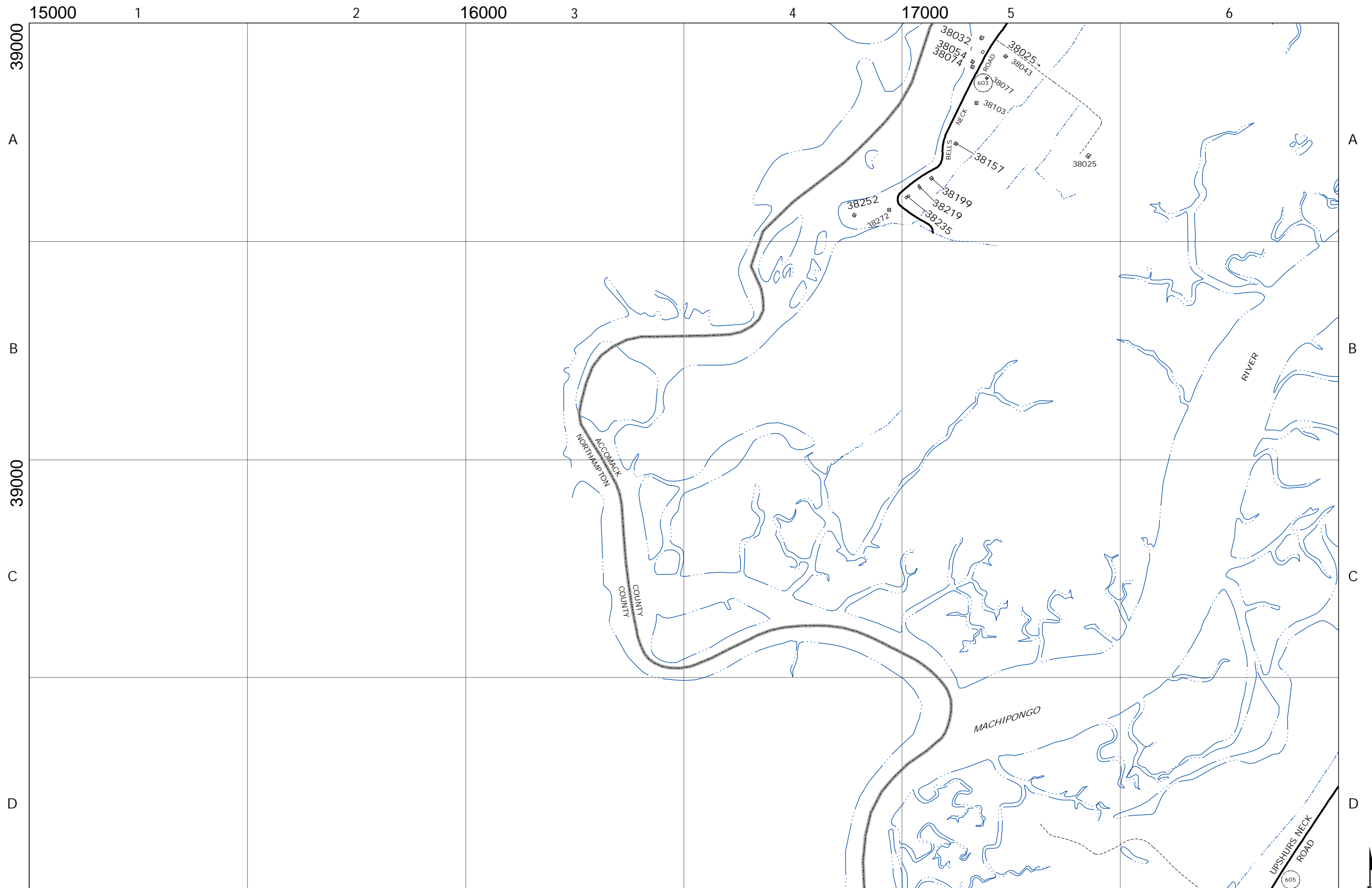
140	141
148	149
153	

9-1-1 PLANIMETRIC MAP OF
ACCOMACK COUNTY, VA

SHEET NO.

149





DATE	REVISION	APP'VD
Apr 04, 2022		

MSAG, LLC
Orange, Virginia 22960

NOTE:
SEE COVER SHEET FOR LEGEND AND NOTES
PERTAINING TO THE CONSTRUCTION OF THIS MAP

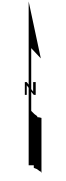


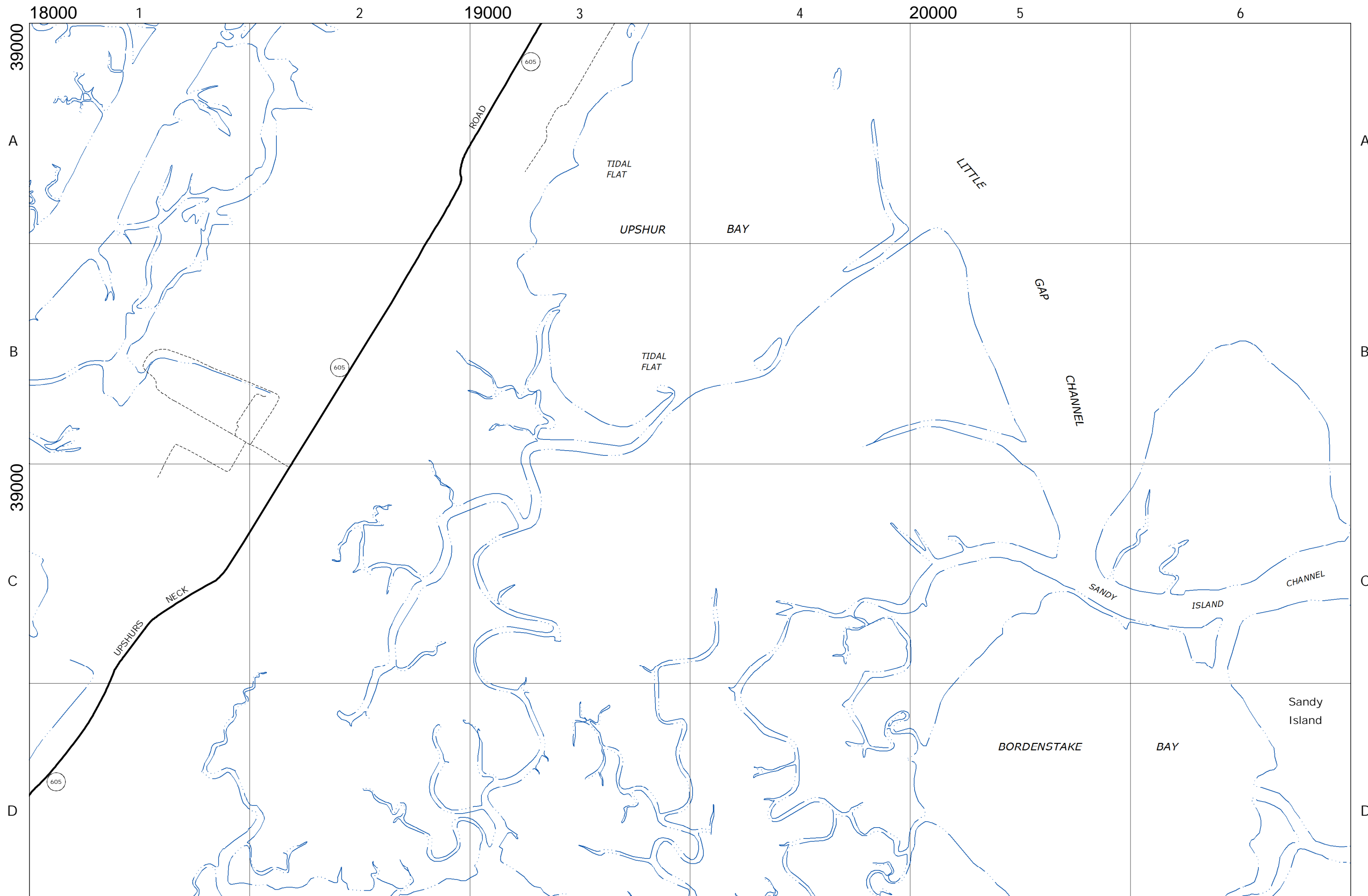
Matching
Sheets

144	145	146
150	151	
154	155	

9-1-1 PLANIMETRIC MAP OF
ACCOMACK COUNTY, VA

SHEET NO.
150



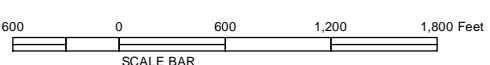
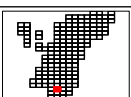


DATE	REVISION	APP'VD
May 01, 2013		

MSAG, LLC
Orange, Virginia 22960

NOTE:
SEE COVER SHEET FOR LEGEND AND NOTES
PERTAINING TO THE CONSTRUCTION OF THIS MAP

Map
Location



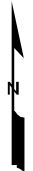
Matching
Sheets

145	146	147
150	151	152
154	155	156

9-1-1 PLANIMETRIC MAP OF
ACCOMACK COUNTY, VA

SHEET NO.

151

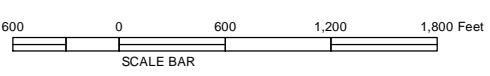
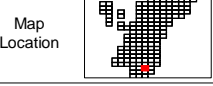




DATE	REVISION	APP'VD
May 01, 2013		

MSAG, LLC
Orange, Virginia 22960

NOTE:
SEE COVER SHEET FOR LEGEND AND NOTES
PERTAINING TO THE CONSTRUCTION OF THIS MAP

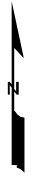


Matching Sheets

146	147	148
151	152	153
155	156	157

9-1-1 PLANIMETRIC MAP OF
ACCOMACK COUNTY, VA

SHEET NO.
152

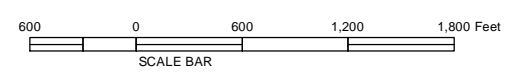
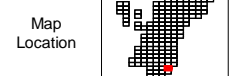




DATE	REVISION	APP'VD
May 01, 2013		

MSAG, LLC
Orange, Virginia 22960

NOTE:
SEE COVER SHEET FOR LEGEND AND NOTES
PERTAINING TO THE CONSTRUCTION OF THIS MAP

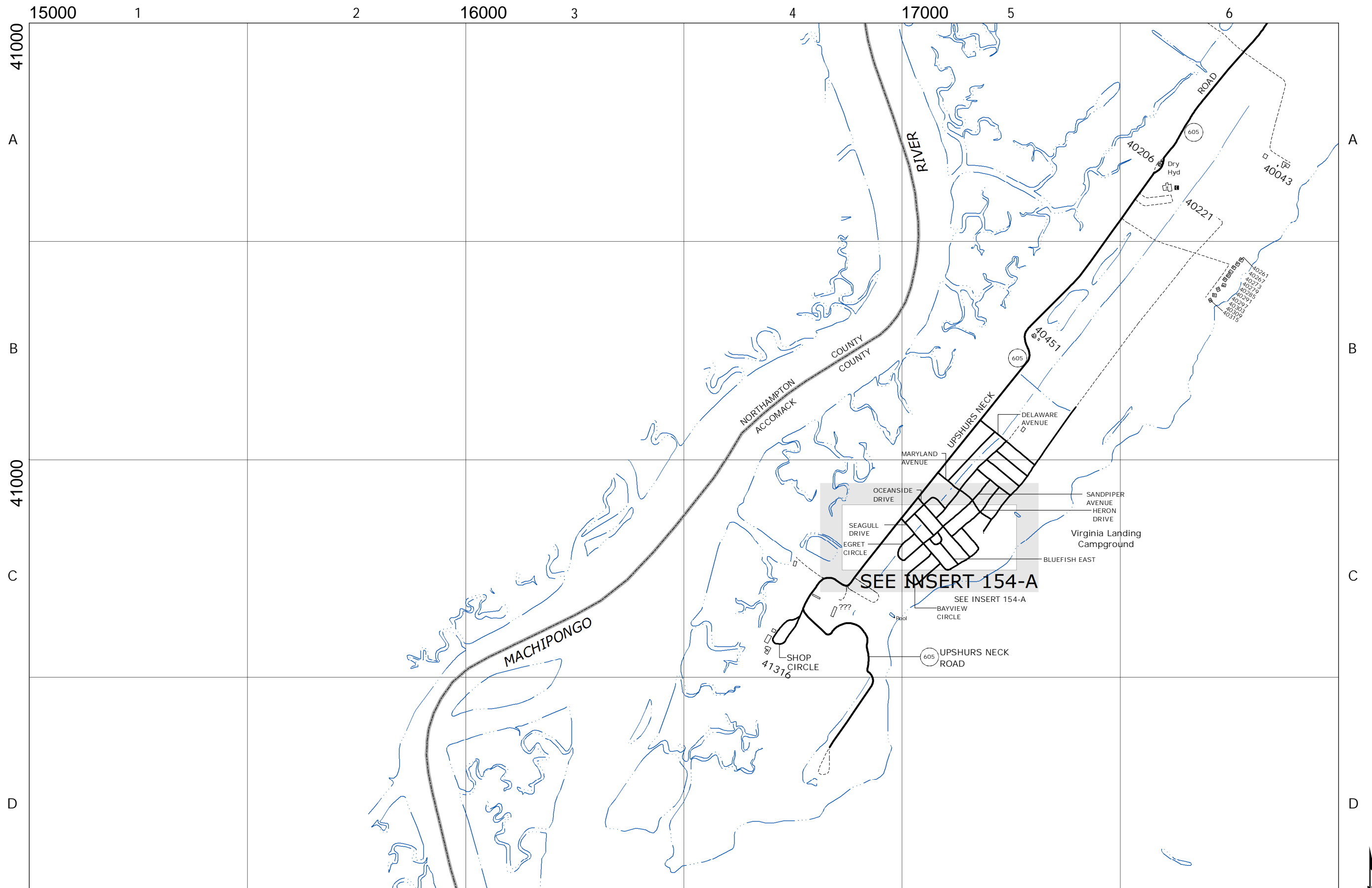


Matching Sheets

147	148	149
152	153	154
156	157	

9-1-1 PLANIMETRIC MAP OF
ACCOMACK COUNTY, VA

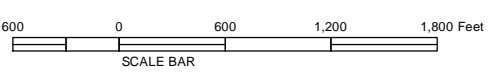
SHEET NO.
153



DATE	REVISION	APP'VD
May 01, 2013		

MSAG, LLC
Orange, Virginia 22960

NOTE:
SEE COVER SHEET FOR LEGEND AND NOTES
PERTAINING TO THE CONSTRUCTION OF THIS MAP

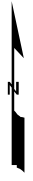


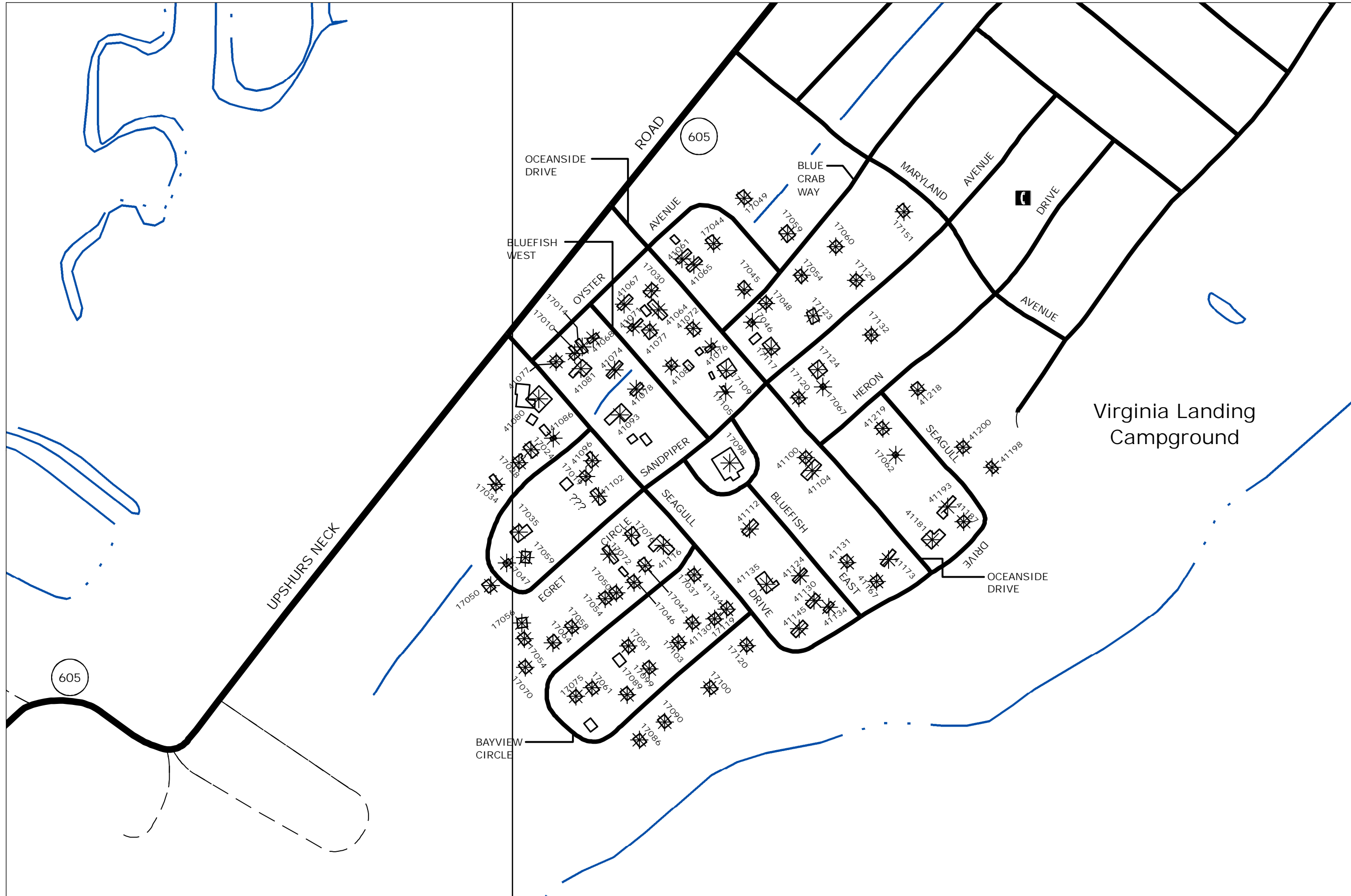
Matching Sheets

150	151
154	155
158	159

9-1-1 PLANIMETRIC MAP OF
ACCOMACK COUNTY, VA

SHEET NO.
154

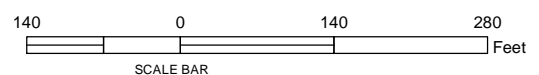




DATE	May 02, 2018	APP'VD
REVISION		

MSAG, LLC
Orange, Virginia 22960

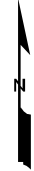
NOTE:
SEE COVER SHEET FOR LEGEND AND NOTES
PERTAINING TO THE CONSTRUCTION OF THIS MAP



Matching Sheets
154-A

9-1-1 PLANIMETRIC MAP OF
VIRGINIA LANDING
ACCOMACK COUNTY, VA.

SHEET NO.
154-A



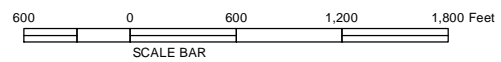


	May 01, 2013	
DATE	REVISION	APP'VD

MSAG, LLC
Orange, Virginia 22960

NOTE:
SEE COVER SHEET FOR LEGEND AND NOTES
PERTAINING TO THE CONSTRUCTION OF THIS MAP

Map
Location

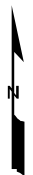


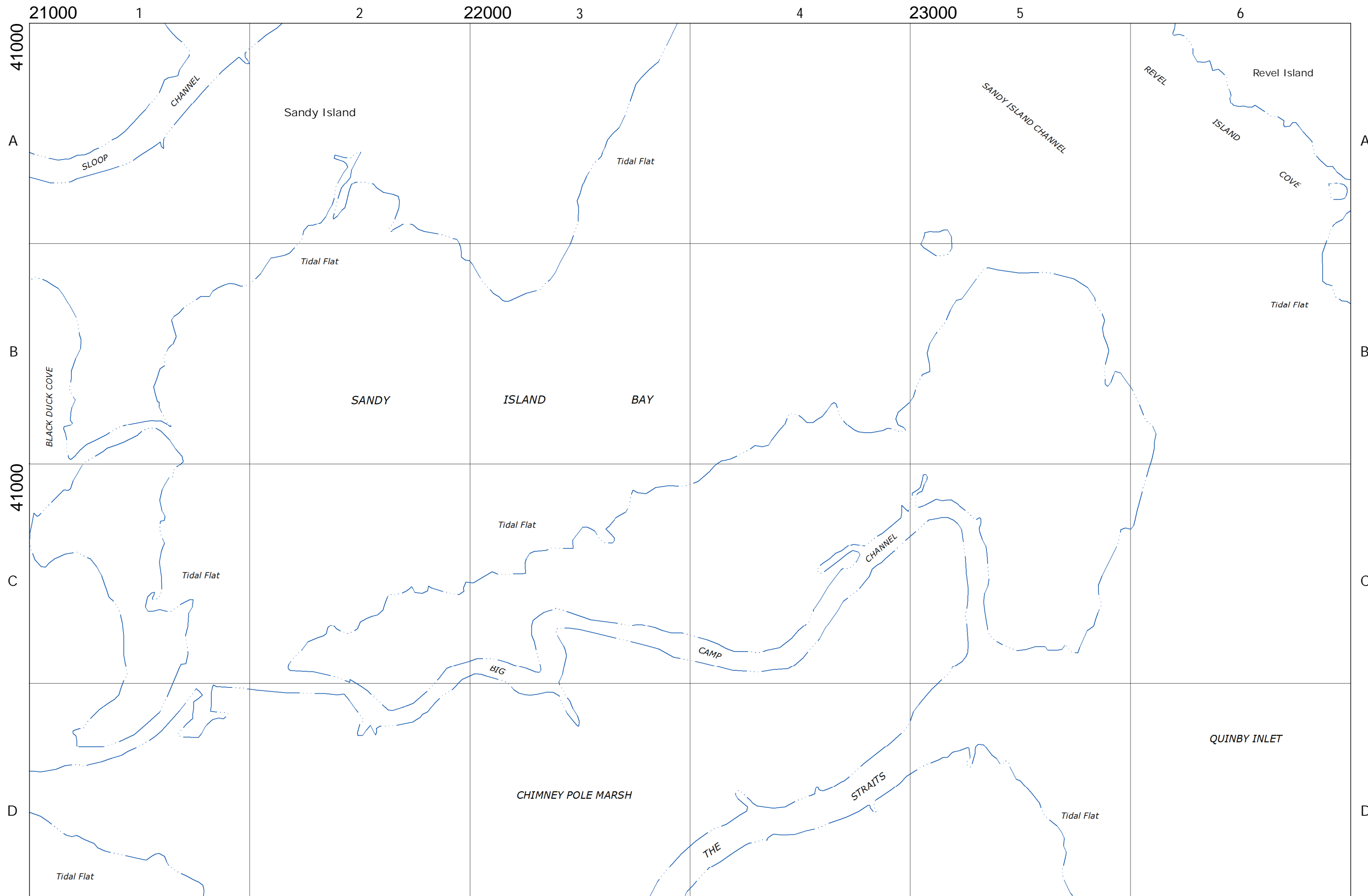
Matching
Sheets

150	151	152
154	155	156
158	159	160

9-1-1 PLANIMETRIC MAP OF
ACCOMACK COUNTY, VA

SHEET NO.
155



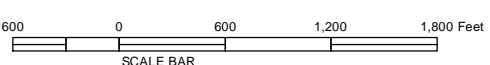


DATE	REVISION	APP'VD
May 01, 2013		

MSAG, LLC
Orange, Virginia 22960

NOTE:
SEE COVER SHEET FOR LEGEND AND NOTES
PERTAINING TO THE CONSTRUCTION OF THIS MAP

Map
Location



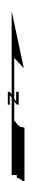
Matching
Sheets

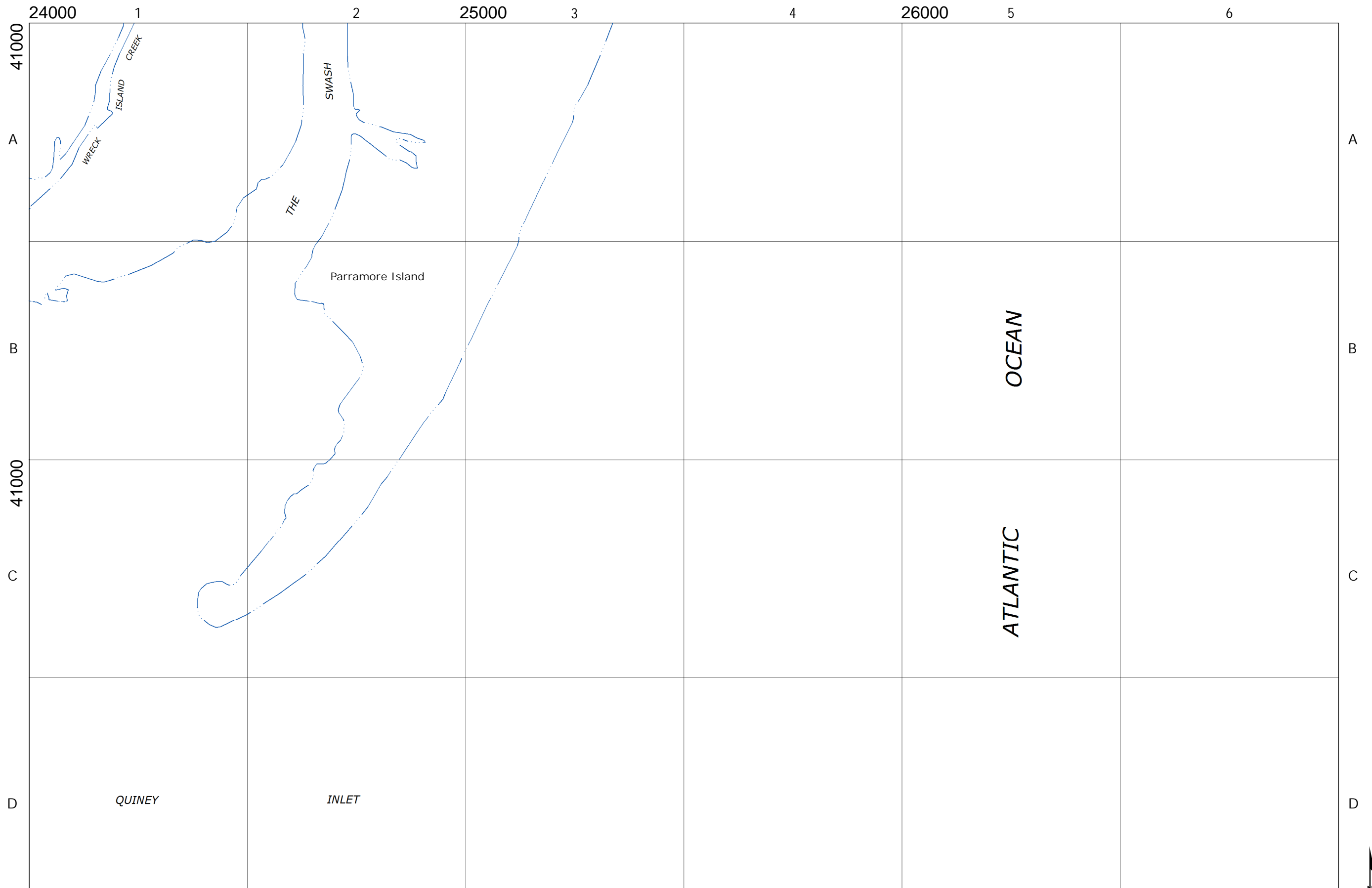
151	152	153
155	156	157
159	160	

9-1-1 PLANIMETRIC MAP OF
ACCOMACK COUNTY, VA

SHEET NO.

156

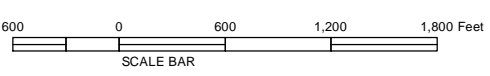
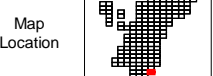




DATE	REVISION	APP'VD
May 01, 2013		

MSAG, LLC
Orange, Virginia 22960

NOTE:
SEE COVER SHEET FOR LEGEND AND NOTES
PERTAINING TO THE CONSTRUCTION OF THIS MAP

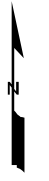


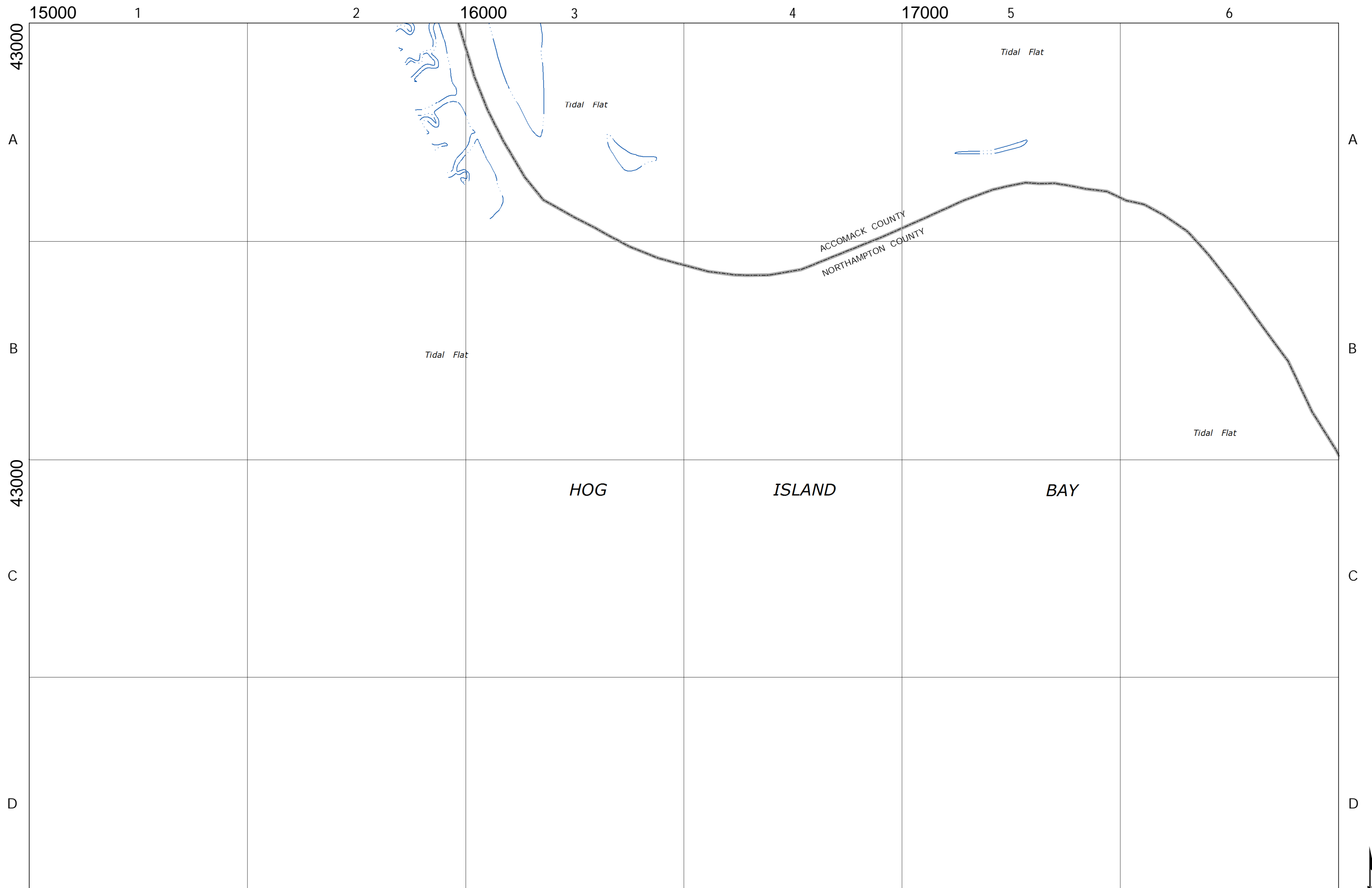
Matching Sheets

152	153
156	157
160	

9-1-1 PLANIMETRIC MAP OF
ACCOMACK COUNTY, VA

SHEET NO.
157

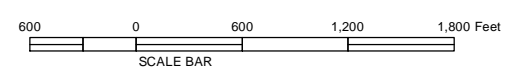
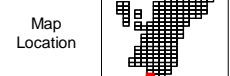




DATE	REVISION	APP'VD
May 01, 2013		

MSAG, LLC
Orange, Virginia 22960

NOTE:
SEE COVER SHEET FOR LEGEND AND NOTES
PERTAINING TO THE CONSTRUCTION OF THIS MAP



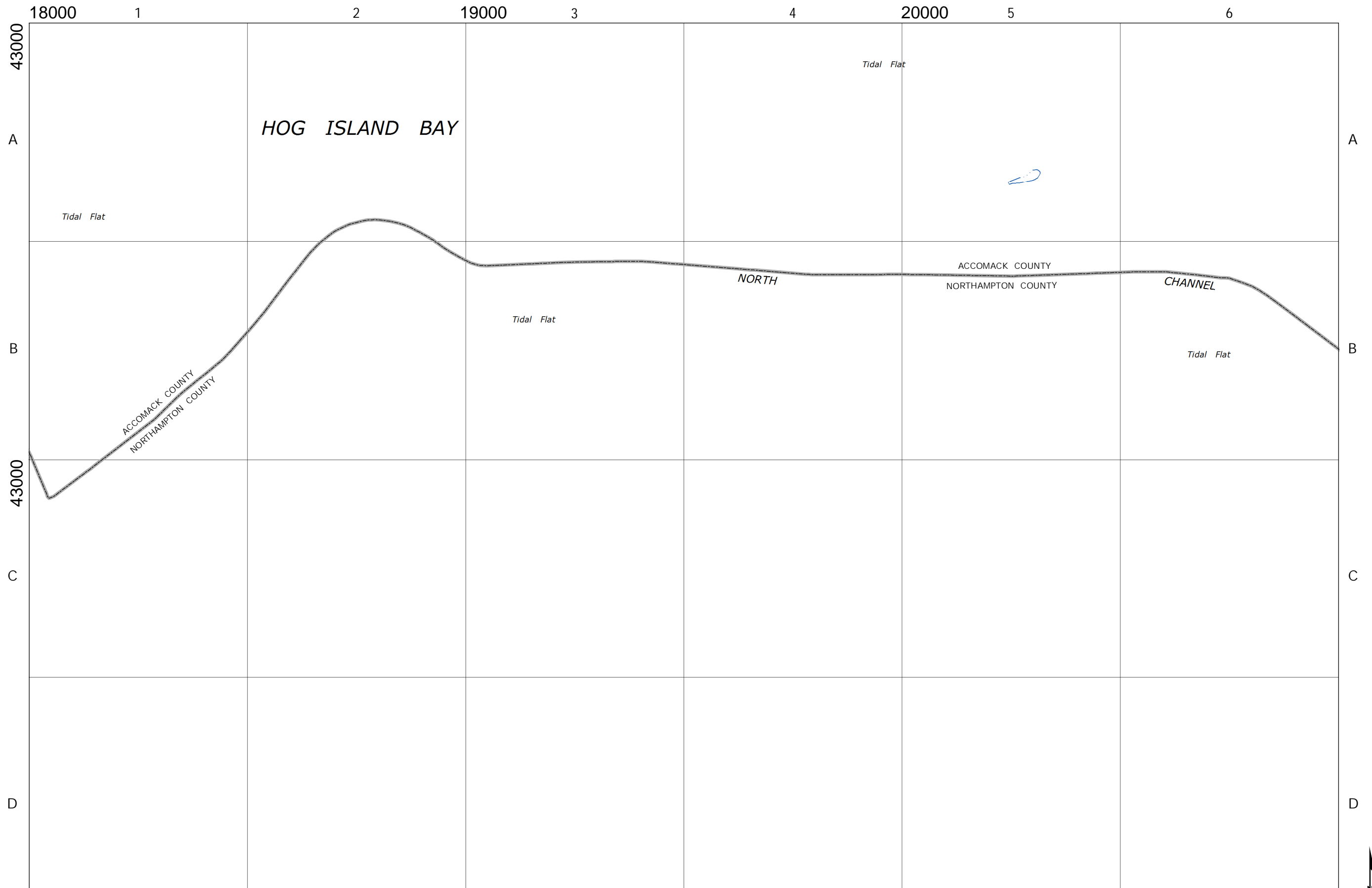
Matching Sheets

154	155
158	159

9-1-1 PLANIMETRIC MAP OF
ACCOMACK COUNTY, VA

SHEET NO.
158



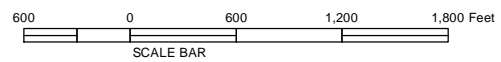


DATE	REVISION	APP'VD
May 01, 2013		

MSAG, LLC
Orange, Virginia 22960

NOTE:
SEE COVER SHEET FOR LEGEND AND NOTES
PERTAINING TO THE CONSTRUCTION OF THIS MAP

Map
Location



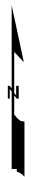
Matching
Sheets

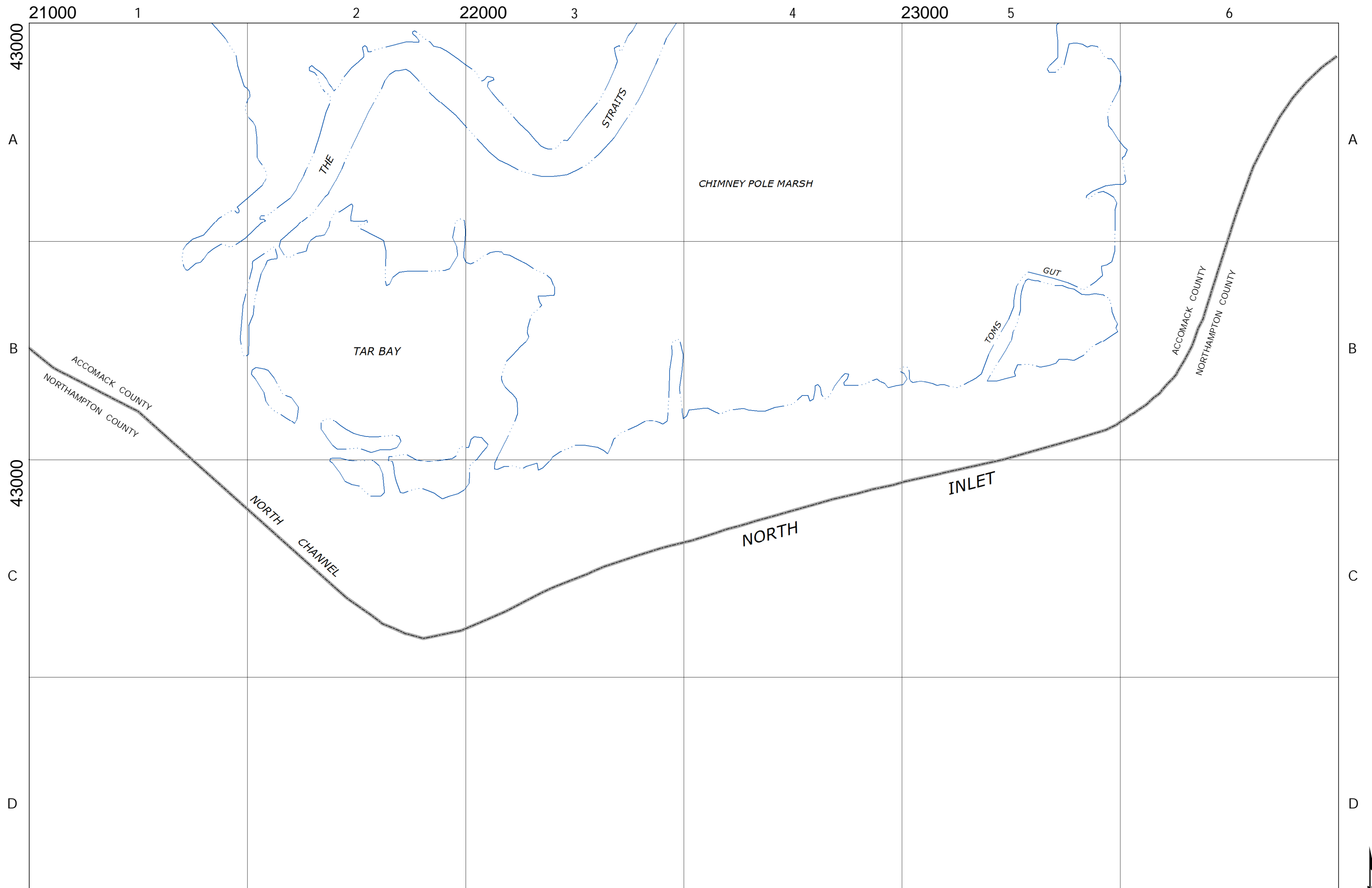
154	155	156
158	159	160

9-1-1 PLANIMETRIC MAP OF
ACCOMACK COUNTY, VA

SHEET NO.

159



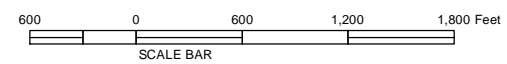


DATE	REVISION	APP'VD
May 01, 2013		

MSAG, LLC
Orange, Virginia 22960

NOTE:
SEE COVER SHEET FOR LEGEND AND NOTES
PERTAINING TO THE CONSTRUCTION OF THIS MAP

Map
Location



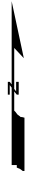
Matching
Sheets

155	156	157
159	160	

9-1-1 PLANIMETRIC MAP OF
ACCOMACK COUNTY, VA

SHEET NO.

160



1

2

3

4

A

B

CHINCOTEAGUE BAY

WILDCAT LANE

SALT MARSH LANE

SHADY LANE

LEONARD LANE

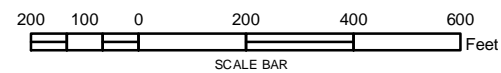
SHELLEY COVE LANE

MAIN STREET

DATE	REVISION	APP'VD
Oct 01, 2019		

MSAG, LLC
Orange, Virginia 22960

NOTE:
SEE COVER SHEET FOR LEGEND AND NOTES
PERTAINING TO THE CONSTRUCTION OF THIS MAP



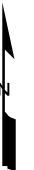
Matching
Sheets

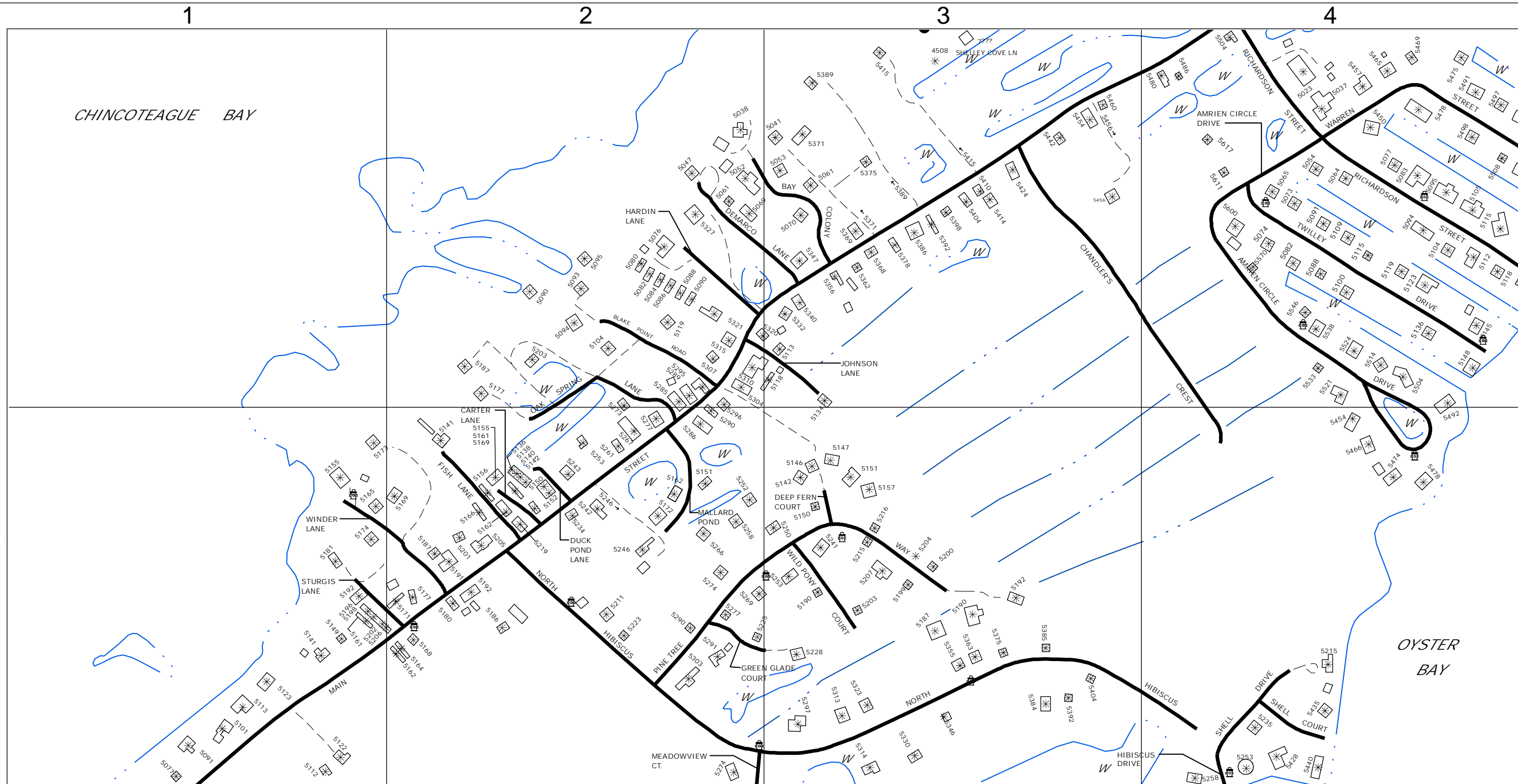
199	201
200	

9-1-1 PLANIMETRIC MAP OF
TOWN OF CHINCOTEAGUE
ACCOMACK COUNTY, VA.

SHEET NO.

199





DATE	Nov 30, 2023	APP'VD
REVISION		

MSAG, LLC
Orange, Virginia 22960

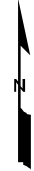
NOTE:
SEE COVER SHEET FOR LEGEND AND NOTES
PERTAINING TO THE CONSTRUCTION OF THIS MAP



Matching Sheets	199	
	200	201
	202	203

9-1-1 PLANIMETRIC MAP OF
TOWN OF CHINCOTEAGUE
ACCOMACK COUNTY, VA.

SHEET NO.
200



1

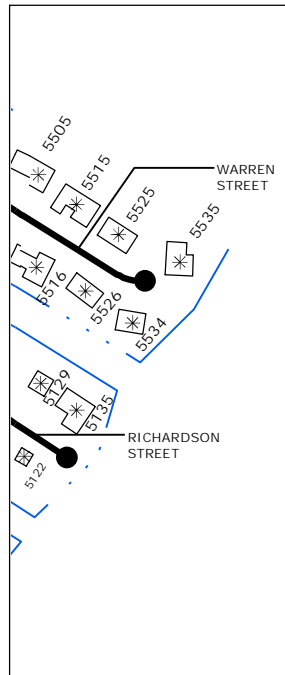
2

3

4

A

B



OYSTER

BAY

Morris Island

DATE	Jul 03, 2023	APP'VD
REVISION		

MSAG, LLC
Orange, Virginia 22960

NOTE:
SEE COVER SHEET FOR LEGEND AND NOTES
PERTAINING TO THE CONSTRUCTION OF THIS MAP

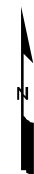


Matching Sheets	199
	200 201
	203

9-1-1 PLANIMETRIC MAP OF
TOWN OF CHINCOTEAGUE
ACCOMACK COUNTY, VA.

SHEET NO.

201





DATE	Oct 31, 2023	APP'VD
REVISION		

MSAG, LLC
Orange, Virginia 22960

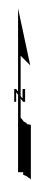
NOTE:
SEE COVER SHEET FOR LEGEND AND NOTES
PERTAINING TO THE CONSTRUCTION OF THIS MAP

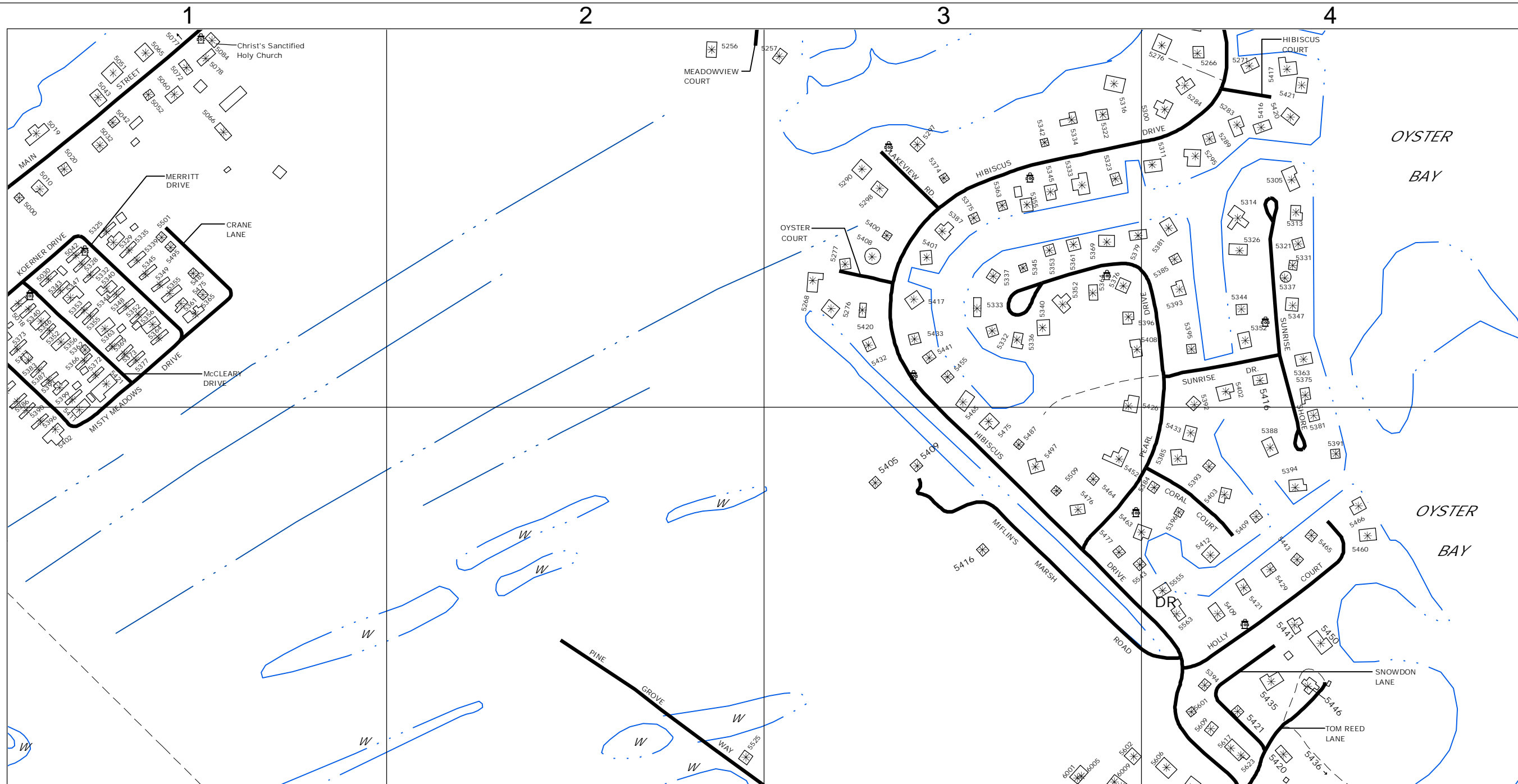


Matching Sheets	200	203
	202	205
	204	206

9-1-1 PLANIMETRIC MAP OF
TOWN OF CHINCOTEAGUE
ACCOMACK COUNTY, VA.

SHEET NO.
202

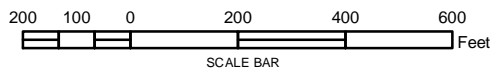




DATE	May 03, 2021	APP'VD
REVISION		

MSAG, LLC
Orange, Virginia 22960

NOTE:
SEE COVER SHEET FOR LEGEND AND NOTES
PERTAINING TO THE CONSTRUCTION OF THIS MAP



Matching Sheets	200	201
	202	203
	205	206

9-1-1 PLANIMETRIC MAP OF
TOWN OF CHINCOTEAGUE
ACCOMACK COUNTY, VA.

SHEET NO.
203

1

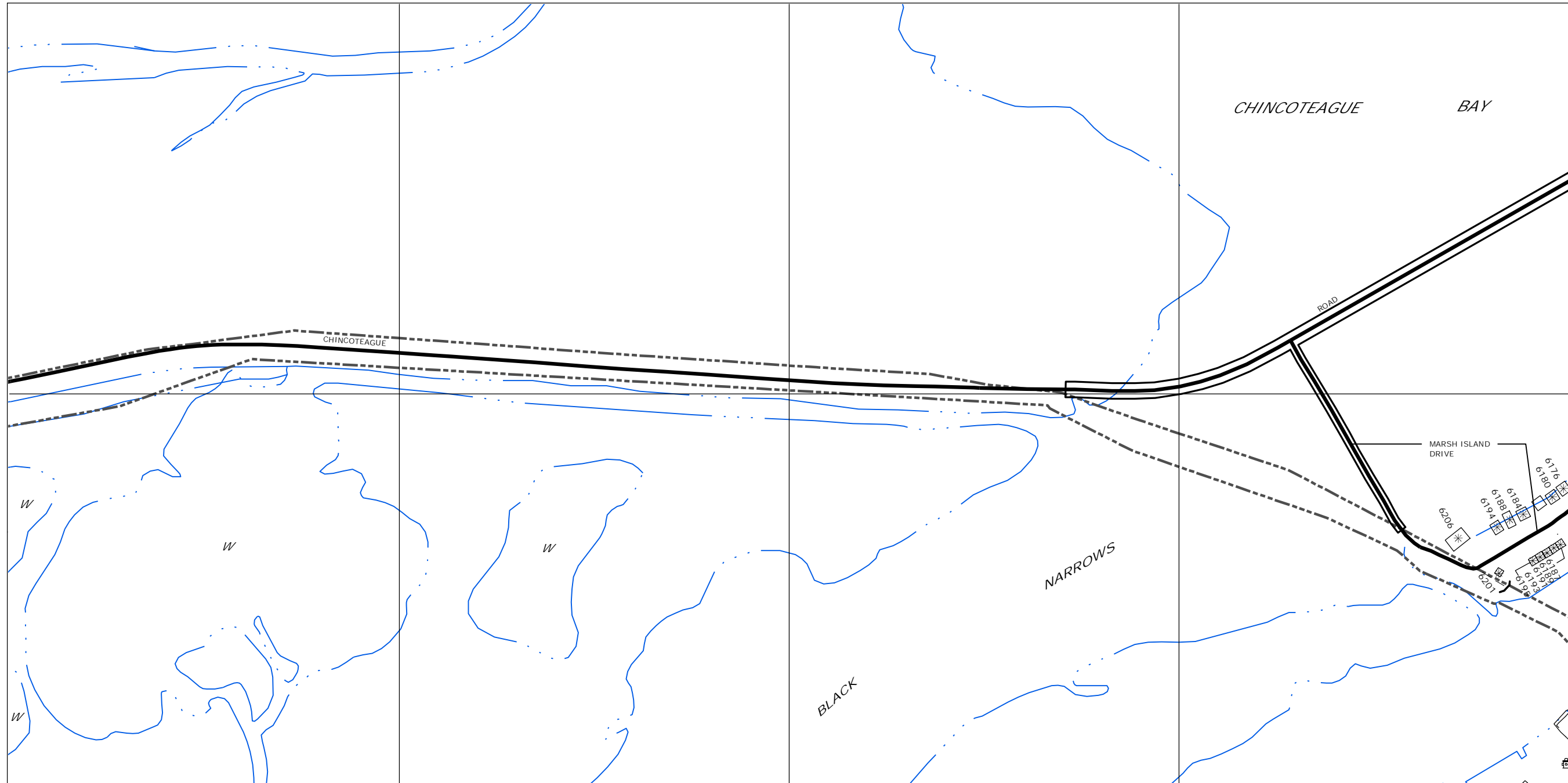
2

3

4

A

B



DATE	Dec 01, 2017	APP'VD
REVISION		

MSAG, LLC
Orange, Virginia 22960

NOTE:
SEE COVER SHEET FOR LEGEND AND NOTES
PERTAINING TO THE CONSTRUCTION OF THIS MAP



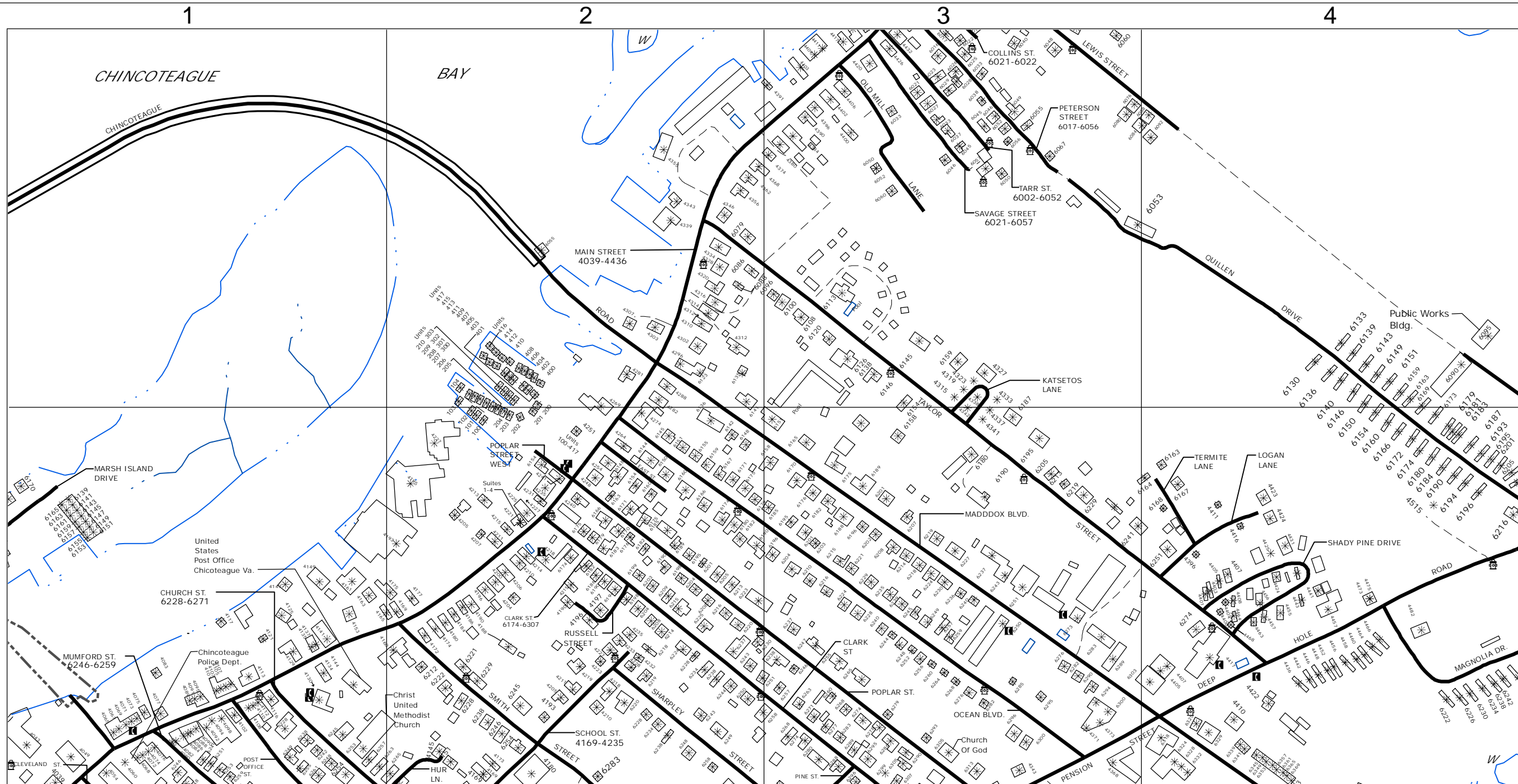
Matching Sheets

	202
204	205
208	209

9-1-1 PLANIMETRIC MAP OF
TOWN OF CHINCOTEAGUE
ACCOMACK COUNTY, VA.

SHEET NO.
204

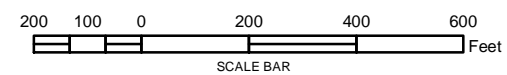




DATE	Jul 03, 2023	APP'VD
REVISION		

MSAG, LLC
Orange, Virginia 22960

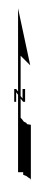
NOTE:
SEE COVER SHEET FOR LEGEND AND NOTES
PERTAINING TO THE CONSTRUCTION OF THIS MAP

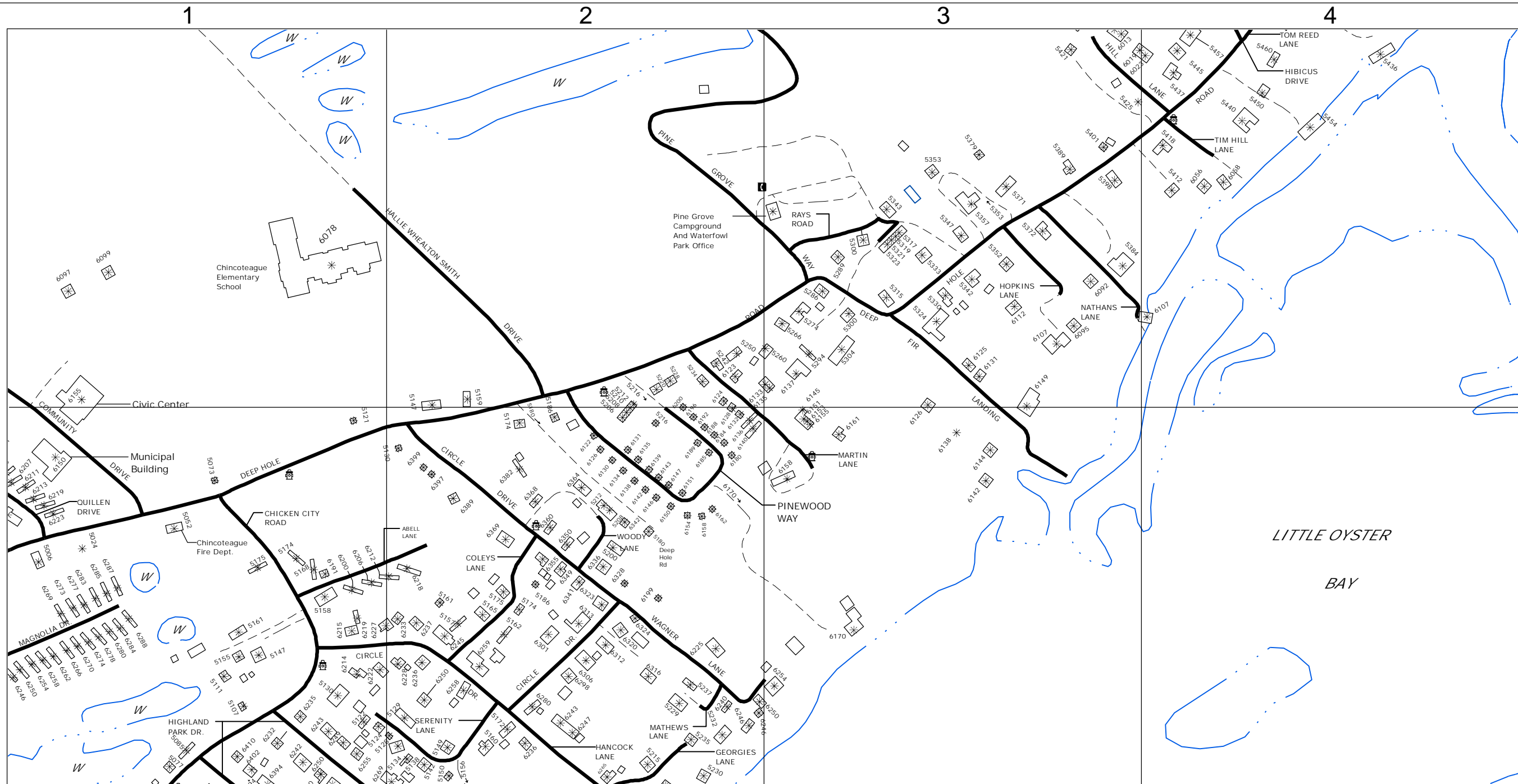


Matching Sheets	204	202	203
	205	206	
	208	209	210

9-1-1 PLANIMETRIC MAP OF
TOWN OF CHINCOTEAGUE
ACCOMACK COUNTY, VA.

SHEET NO.
205





DATE	Nov 29, 2022	APPROVED
REVISION		

MSAG, LLC
Orange, Virginia 22960

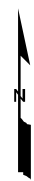
NOTE:
SEE COVER SHEET FOR LEGEND AND NOTES
PERTAINING TO THE CONSTRUCTION OF THIS MAP



Matching Sheets	202	203
	205	206
	209	211

9-1-1 PLANIMETRIC MAP OF
TOWN OF CHINCOTEAGUE
ACCOMACK COUNTY, VA.

SHEET NO.
206



1


2

3

4

A

B



DATE	May 01, 2013	APP'VD
REVISION		

MSAG, LLC
Orange, Virginia 22960

NOTE:
SEE COVER SHEET FOR LEGEND AND NOTES
PERTAINING TO THE CONSTRUCTION OF THIS MAP

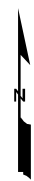


Matching Sheets

203	206	207
210	211	

9-1-1 PLANIMETRIC MAP OF
TOWN OF CHINCOTEAGUE
ACCOMACK COUNTY, VA.

SHEET NO.
207



1

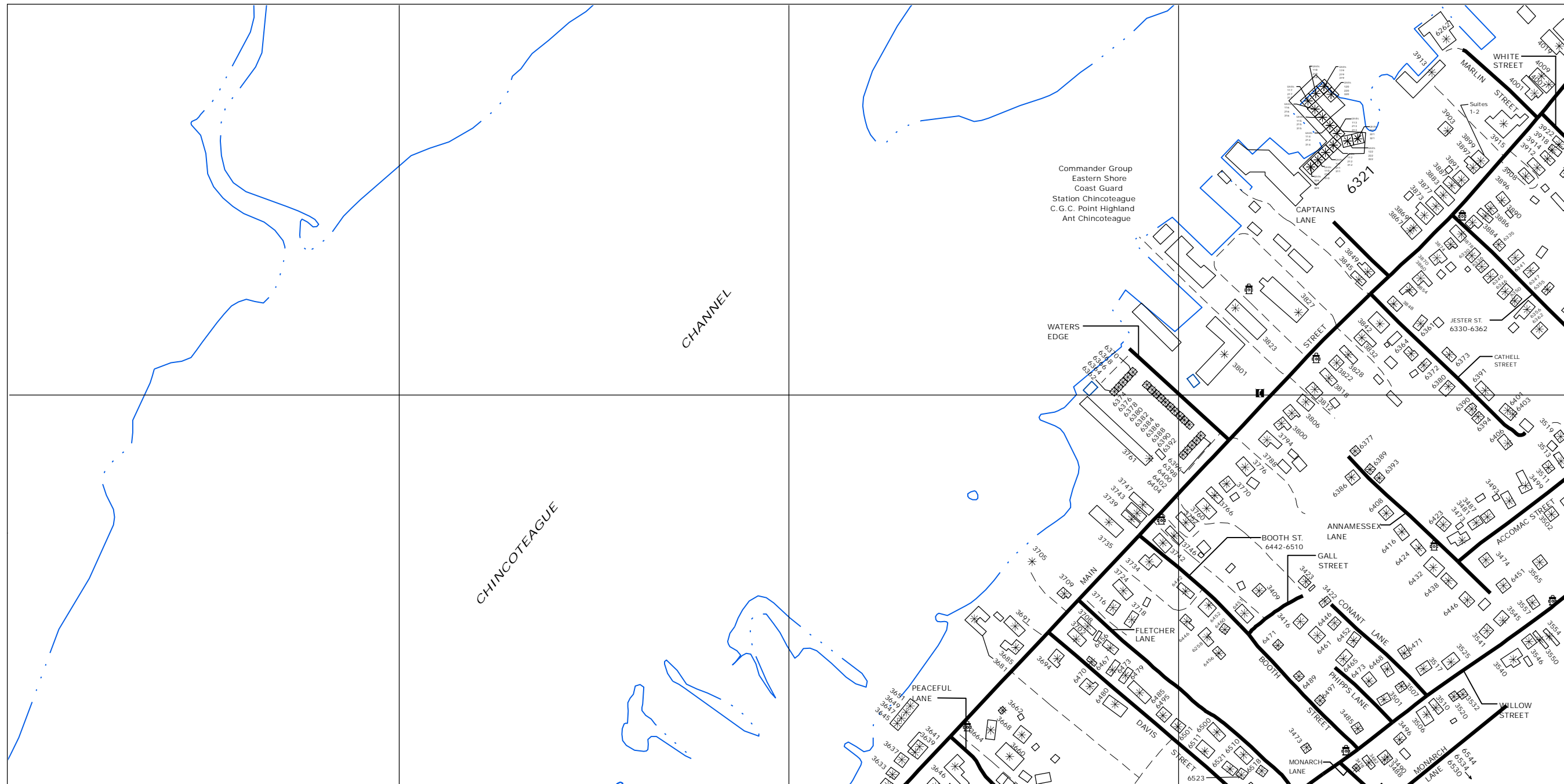
2

3

4

A

B



Commander Group
 Eastern Shore
 Coast Guard
 Station Chincoteague
 C.G.C. Point Highland
 Ant Chincoteague

CHANNEL

CHINCOTEAGUE

DATE	Jul 03, 2023	APP'VD
REVISION		

MSAG, LLC
 Orange, Virginia 22960

NOTE:
 SEE COVER SHEET FOR LEGEND AND NOTES
 PERTAINING TO THE CONSTRUCTION OF THIS MAP

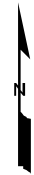


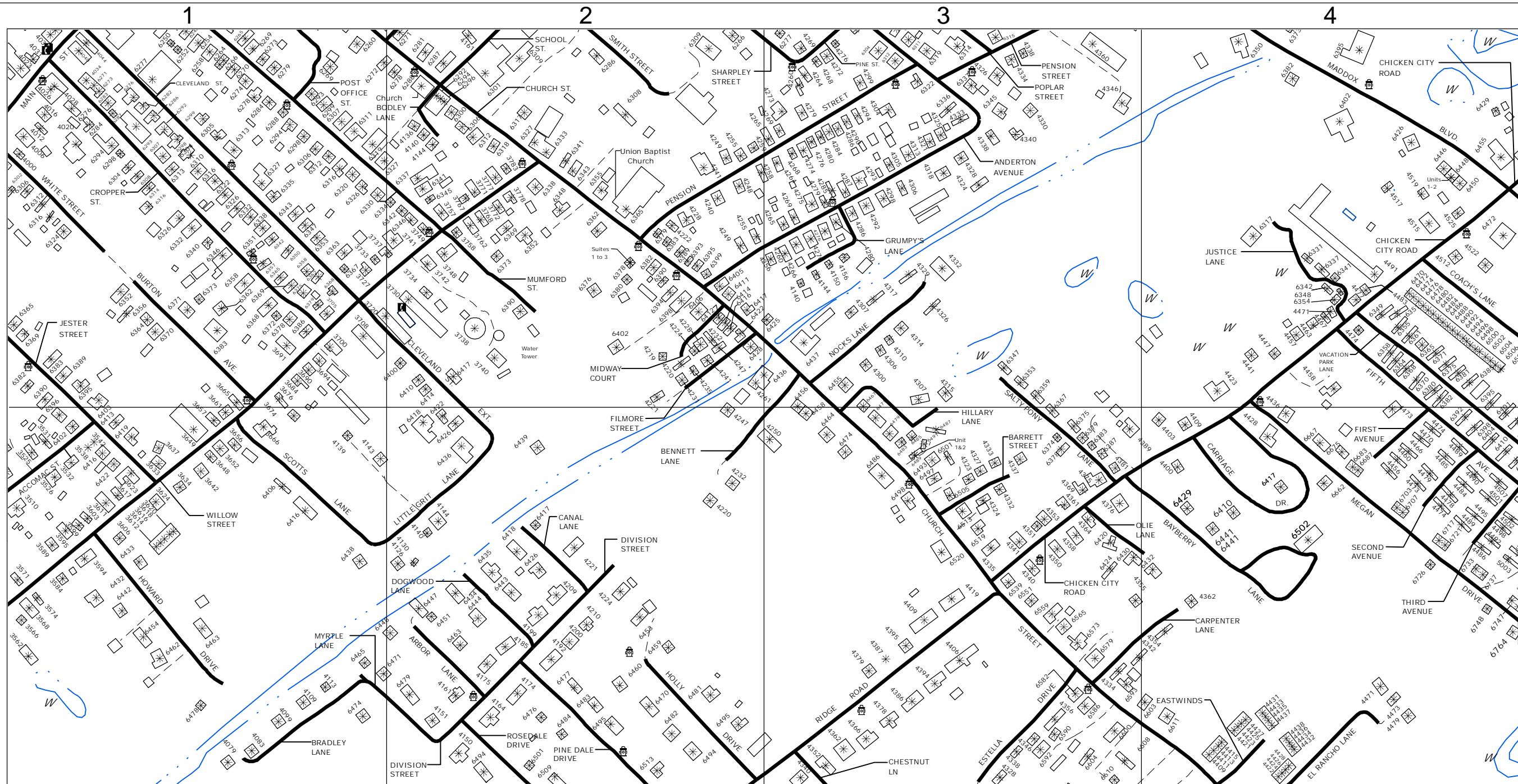
Matching Sheets

204	205
208	209
212	213

9-1-1 PLANIMETRIC MAP OF
TOWN OF CHINCOTEAGUE
 ACCOMACK COUNTY, VA.

SHEET NO.
208

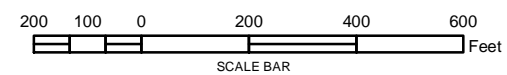




DATE	Nov 30, 2023	APP'VD
REVISION		

MSAG, LLC
Orange, Virginia 22960

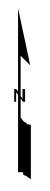
NOTE:
SEE COVER SHEET FOR LEGEND AND NOTES
PERTAINING TO THE CONSTRUCTION OF THIS MAP

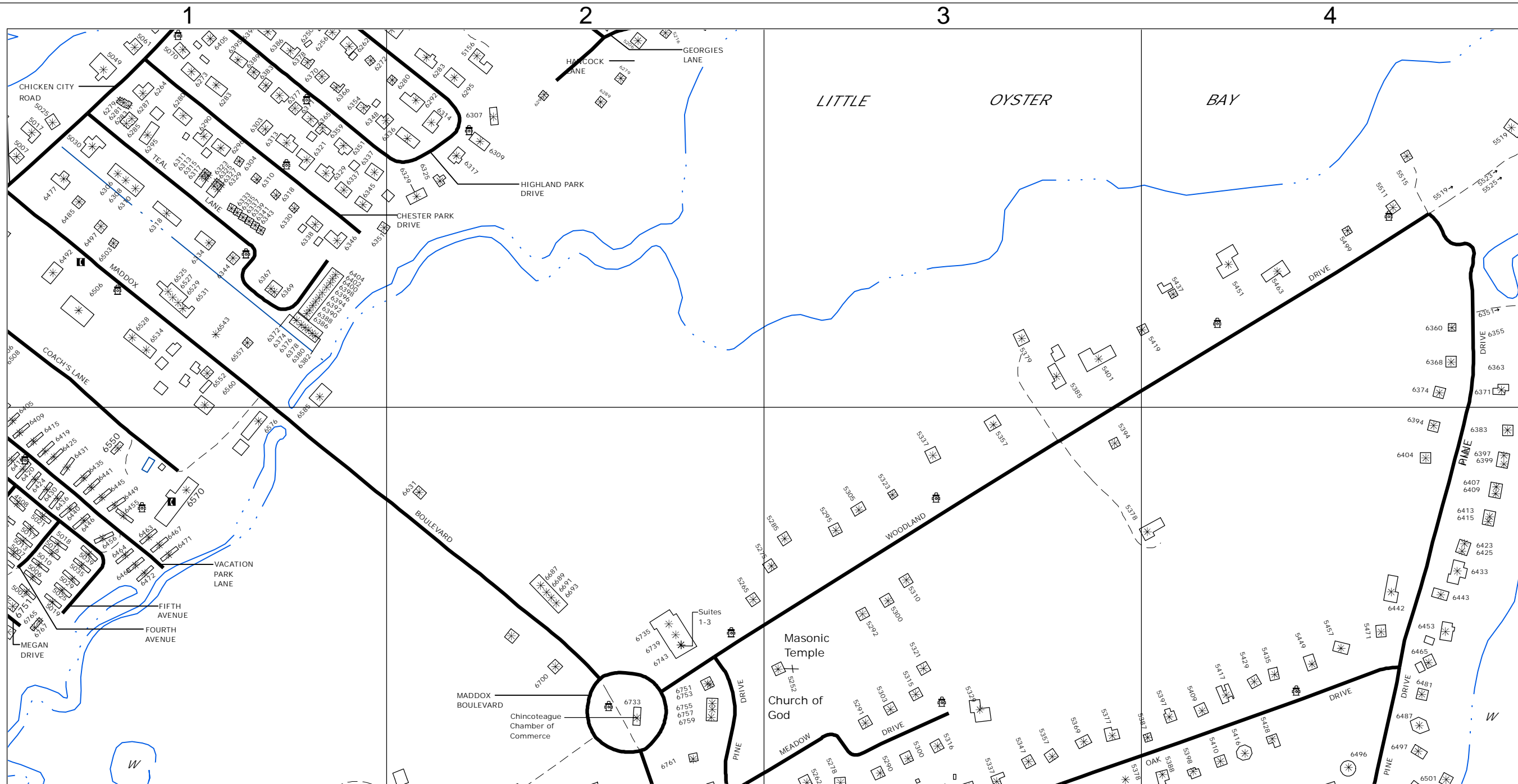


Matching Sheets	204	205	206
	208	209	210
	212	213	214

9-1-1 PLANIMETRIC MAP OF
TOWN OF CHINCOTEAGUE
ACCOMACK COUNTY, VA.

SHEET NO.
209

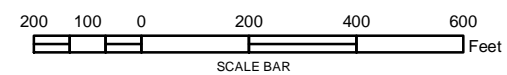




DATE	Oct 31, 2023	REVISION	APP'VD
------	--------------	----------	--------

MSAG, LLC
Orange, Virginia 22960

NOTE:
SEE COVER SHEET FOR LEGEND AND NOTES
PERTAINING TO THE CONSTRUCTION OF THIS MAP



Matching Sheets	205	206	207
	209	210	211
	213	214	

9-1-1 PLANIMETRIC MAP OF
TOWN OF CHINCOTEAGUE
ACCOMACK COUNTY, VA.

SHEET NO.
210



1

2

3

4

A

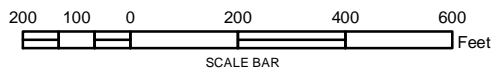
B



DATE	May 01, 2013	APP'VD
REVISION		

MSAG, LLC
Orange, Virginia 22960

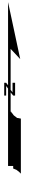
NOTE:
SEE COVER SHEET FOR LEGEND AND NOTES
PERTAINING TO THE CONSTRUCTION OF THIS MAP

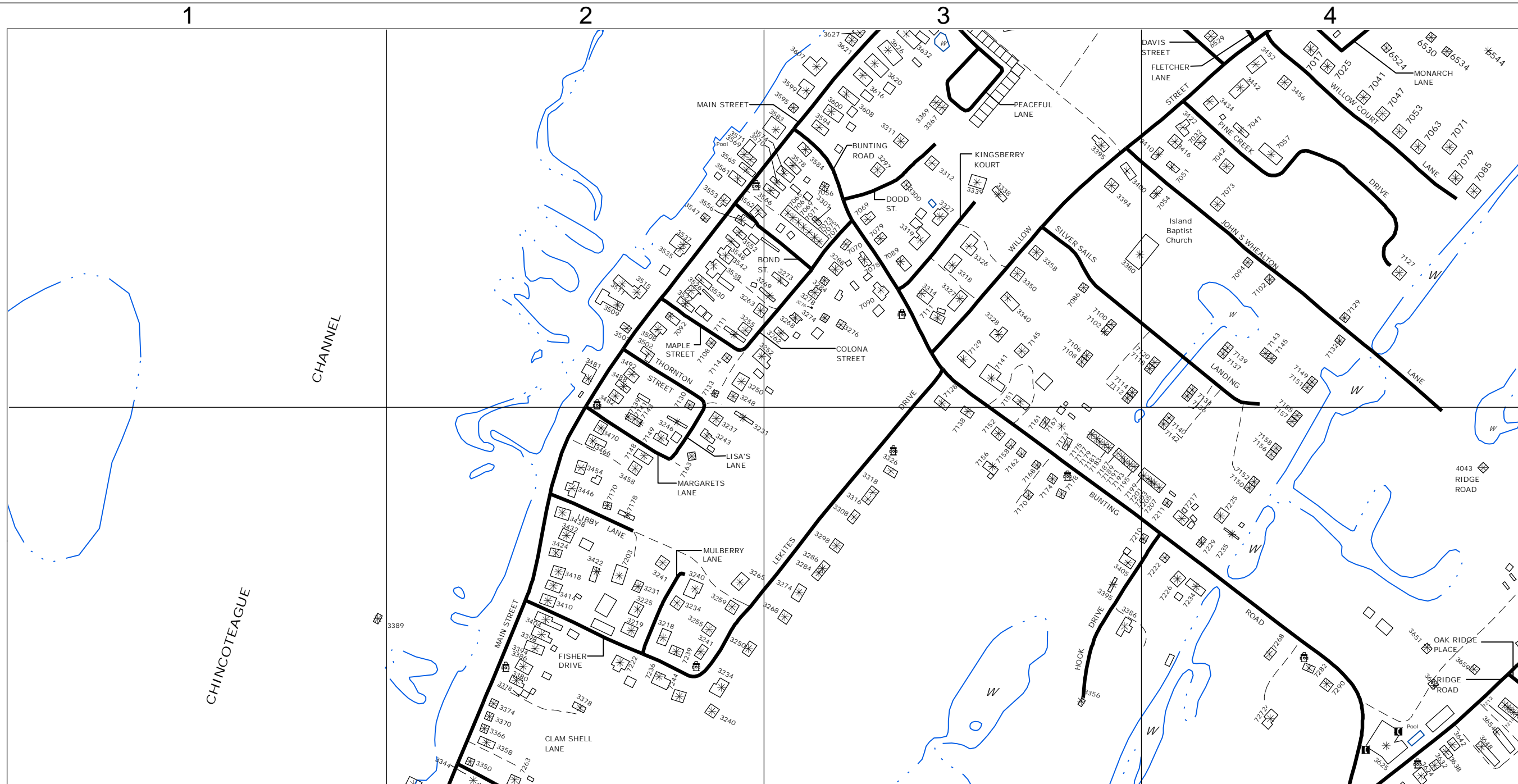


Matching Sheets	206	207
	210	211
	214	

9-1-1 PLANIMETRIC MAP OF
TOWN OF CHINCOTEAGUE
ACCOMACK COUNTY, VA.

SHEET NO.
211





A

B

DATE	Oct 31, 2023	APP'VD
REVISION		

MSAG, LLC
Orange, Virginia 22960

NOTE:
SEE COVER SHEET FOR LEGEND AND NOTES
PERTAINING TO THE CONSTRUCTION OF THIS MAP

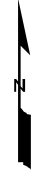


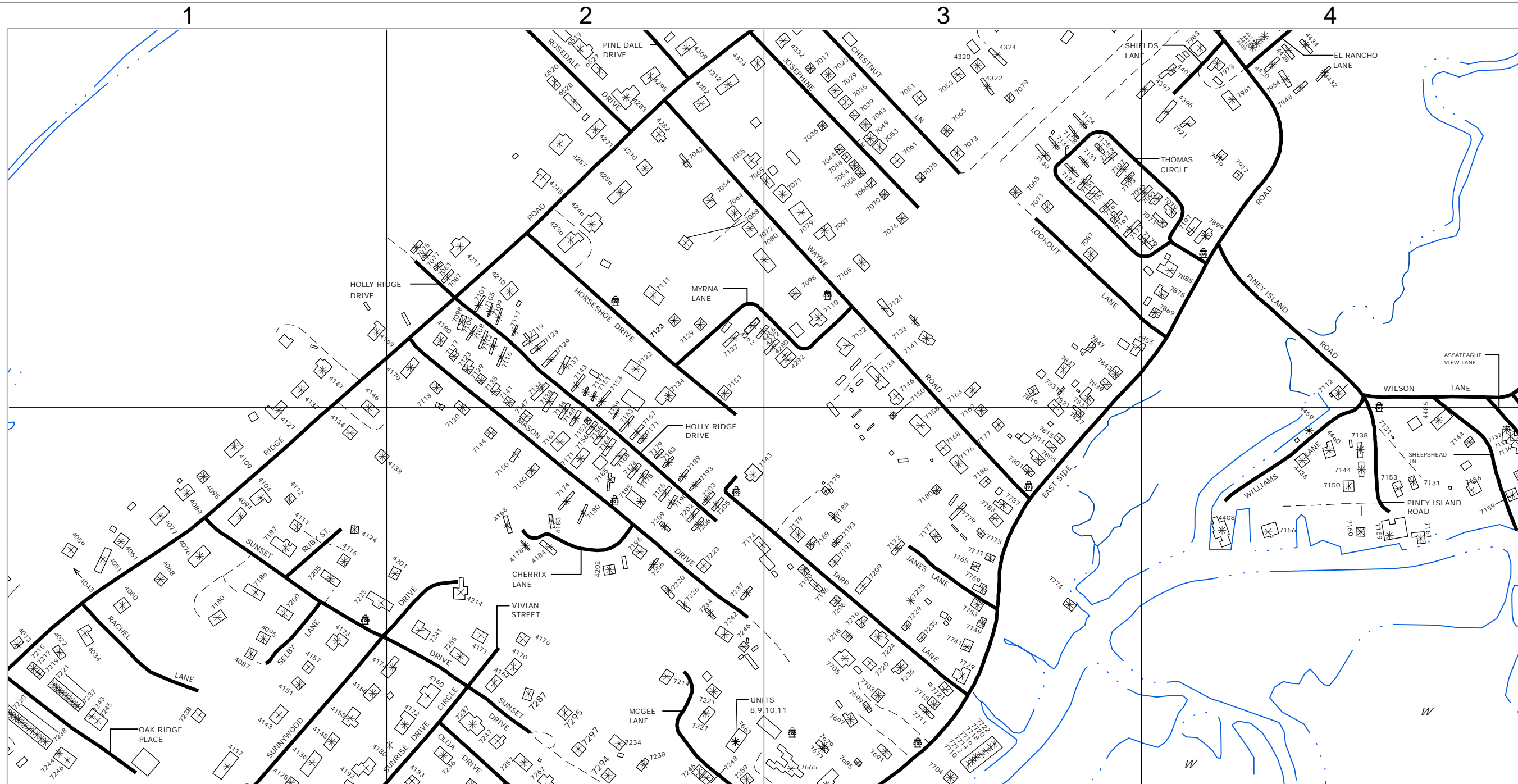
Matching Sheets

208	209
212	213
215	216

9-1-1 PLANIMETRIC MAP OF
TOWN OF CHINCOTEAGUE
ACCOMACK COUNTY, VA.

SHEET NO.
212





A

B

DATE	Sep 01, 2023	APP'VD
REVISION		

MSAG, LLC
Orange, Virginia 22960

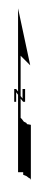
NOTE:
SEE COVER SHEET FOR LEGEND AND NOTES
PERTAINING TO THE CONSTRUCTION OF THIS MAP

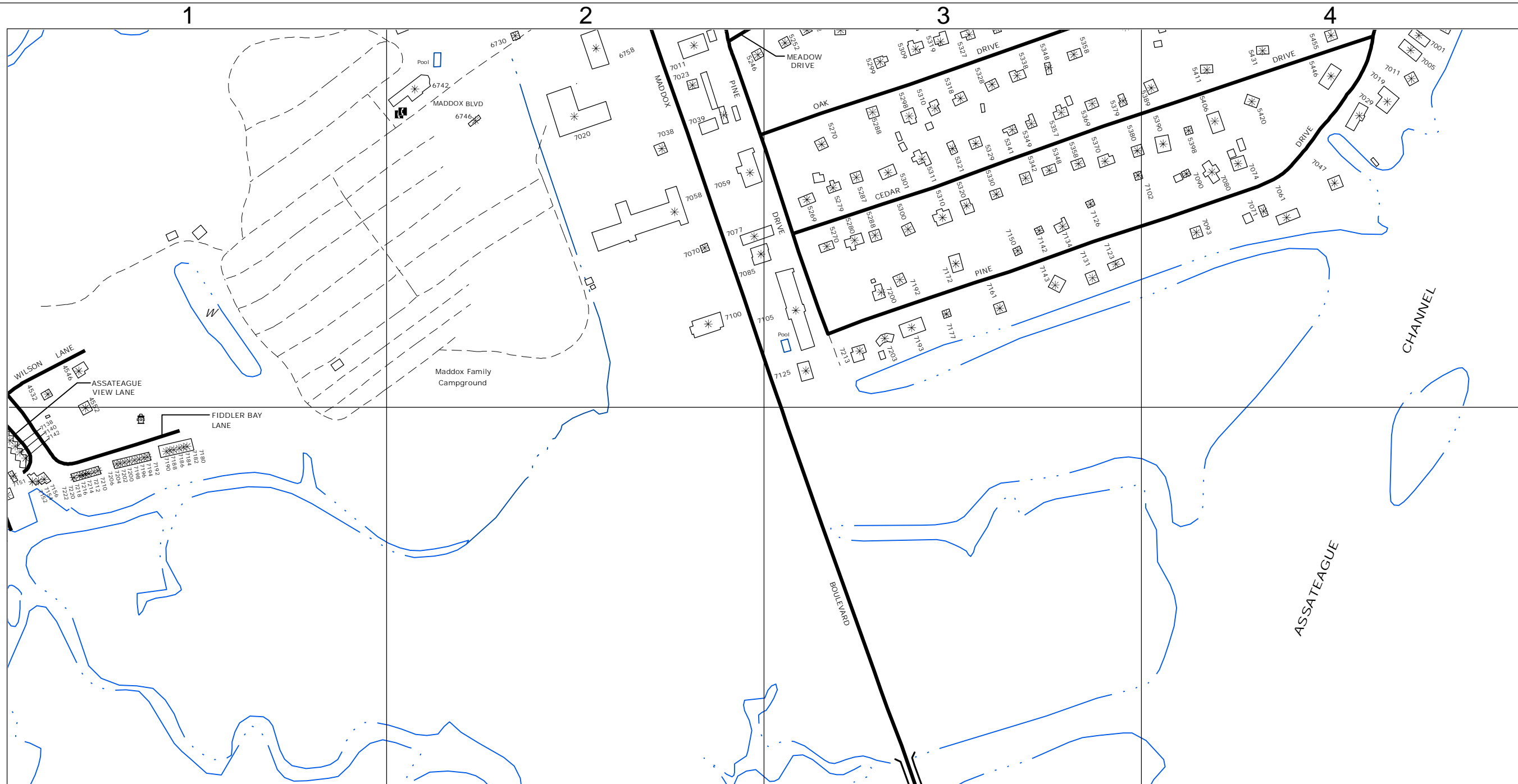


Matching Sheets	208	209	210
	212	213	214
	215	216	

9-1-1 PLANIMETRIC MAP OF
TOWN OF CHINCOTEAGUE
ACCOMACK COUNTY, VA.

SHEET NO.
213





A

B

DATE	REVISION	APP'VD
Jan 12, 2023		

MSAG, LLC
Orange, Virginia 22960

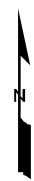
NOTE:
SEE COVER SHEET FOR LEGEND AND NOTES
PERTAINING TO THE CONSTRUCTION OF THIS MAP

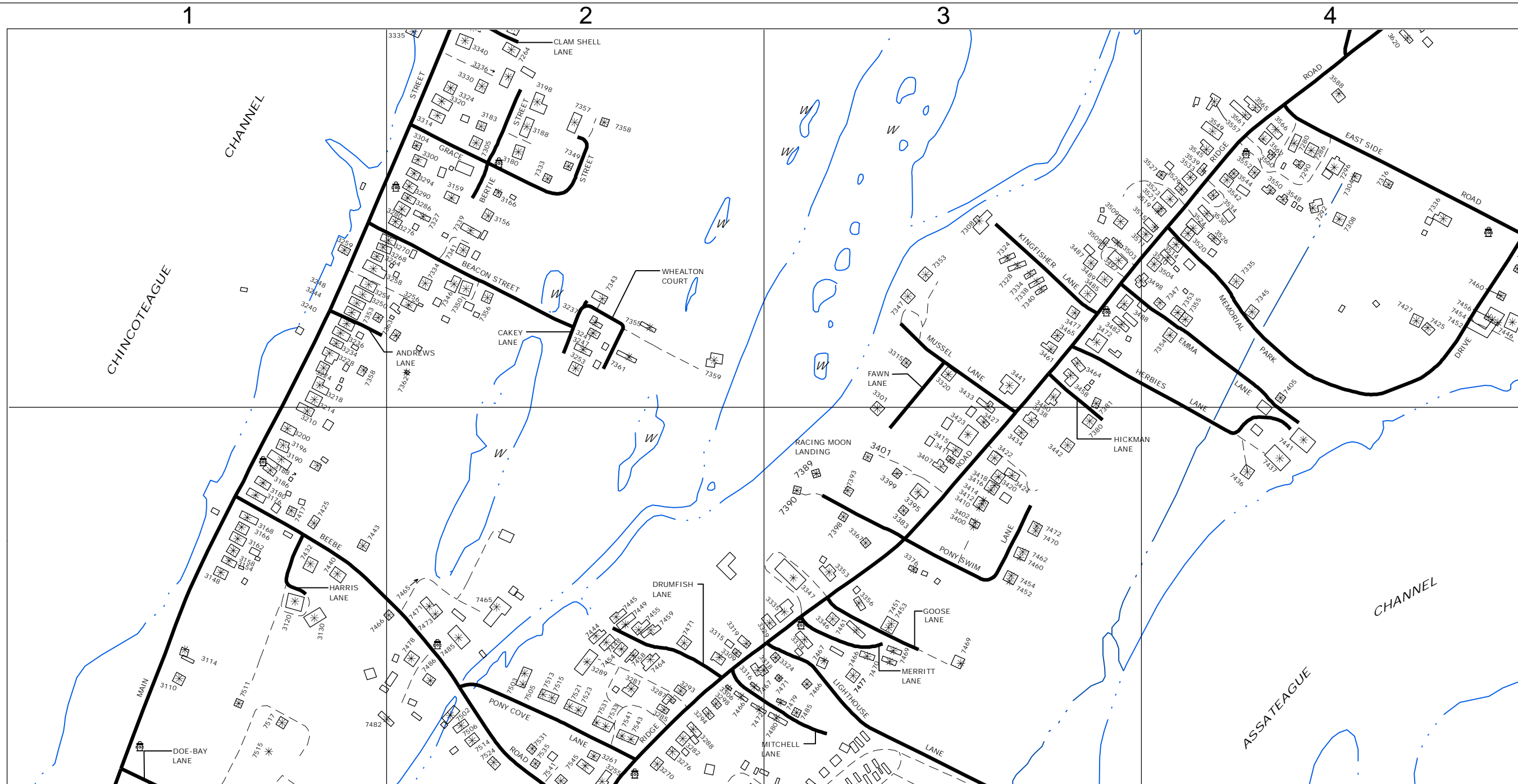


Matching Sheets	209	210	211
	213	214	
	216		

9-1-1 PLANIMETRIC MAP OF
TOWN OF CHINCOTEAGUE
ACCOMACK COUNTY, VA.

SHEET NO.
214





A

B

DATE	REVISION	APP'VD
Oct 02, 2023		

MSAG, LLC
Orange, Virginia 22960

NOTE:
SEE COVER SHEET FOR LEGEND AND NOTES
PERTAINING TO THE CONSTRUCTION OF THIS MAP

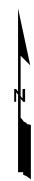


Matching Sheets

212	213
215	216
217	218

9-1-1 PLANIMETRIC MAP OF
TOWN OF CHINCOTEAGUE
ACCOMACK COUNTY, VA.

SHEET NO.
215





DATE	REVISION	APP'VD
Oct 02, 2023		

MSAG, LLC
Orange, Virginia 22960

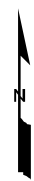
NOTE:
SEE COVER SHEET FOR LEGEND AND NOTES
PERTAINING TO THE CONSTRUCTION OF THIS MAP



Matching Sheets	212	213	214
	215	216	
	218		

9-1-1 PLANIMETRIC MAP OF
TOWN OF CHINCOTEAGUE
ACCOMACK COUNTY, VA.

SHEET NO.
216



1

2

3

4

A

B

CHANNEL

CHINCOTEAGUE



	Sep 01, 2023	
DATE	REVISION	APP'VD

MSAG, LLC
Orange, Virginia 22960

NOTE:
SEE COVER SHEET FOR LEGEND AND NOTES
PERTAINING TO THE CONSTRUCTION OF THIS MAP



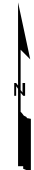
Matching
Sheets

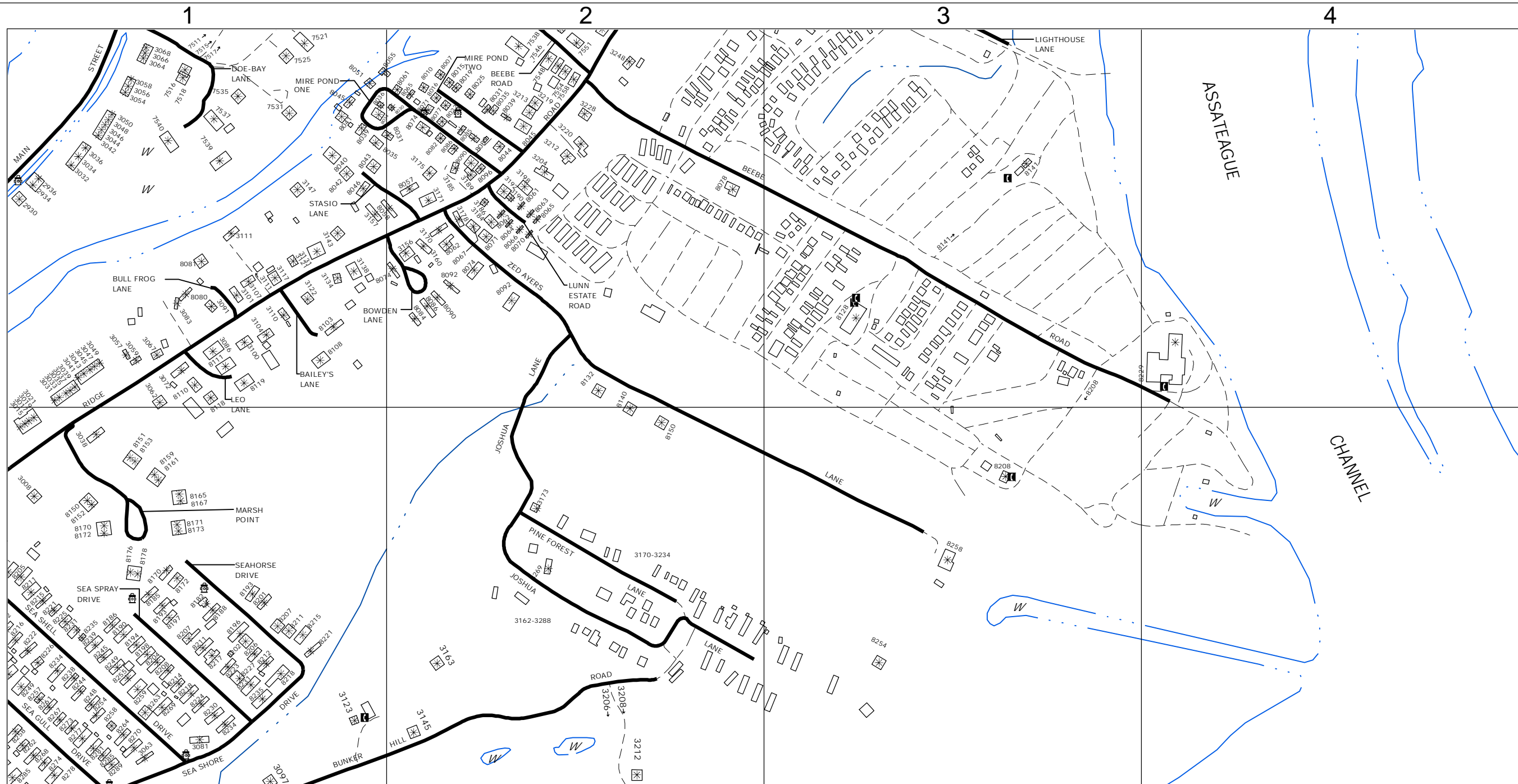
	215
217	218
219	220

9-1-1 PLANIMETRIC MAP OF
TOWN OF CHINCOTEAGUE
ACCOMACK COUNTY, VA.

SHEET NO.

217





A

B

DATE	Mar 31, 2023	APP'VD
REVISION		

MSAG, LLC
Orange, Virginia 22960

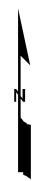
NOTE:
SEE COVER SHEET FOR LEGEND AND NOTES
PERTAINING TO THE CONSTRUCTION OF THIS MAP



Matching Sheets	215	216
	217	218
	219	220

9-1-1 PLANIMETRIC MAP OF
TOWN OF CHINCOTEAGUE
ACCOMACK COUNTY, VA.

SHEET NO.
218



1

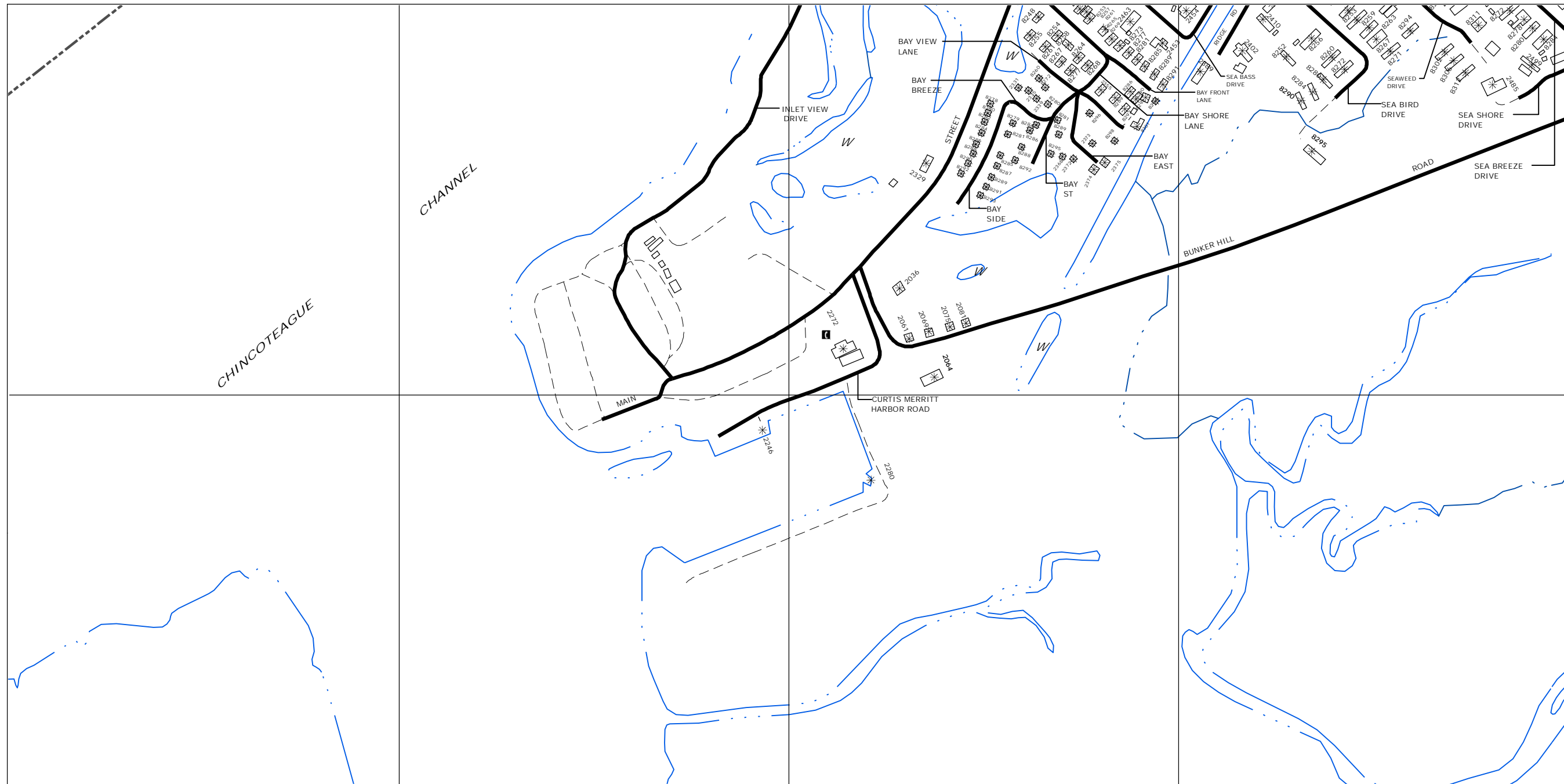
2

3

4

A

B



	Sep 01, 2023	
DATE	REVISION	APP'VD

MSAG, LLC
Orange, Virginia 22960

NOTE:
SEE COVER SHEET FOR LEGEND AND NOTES
PERTAINING TO THE CONSTRUCTION OF THIS MAP



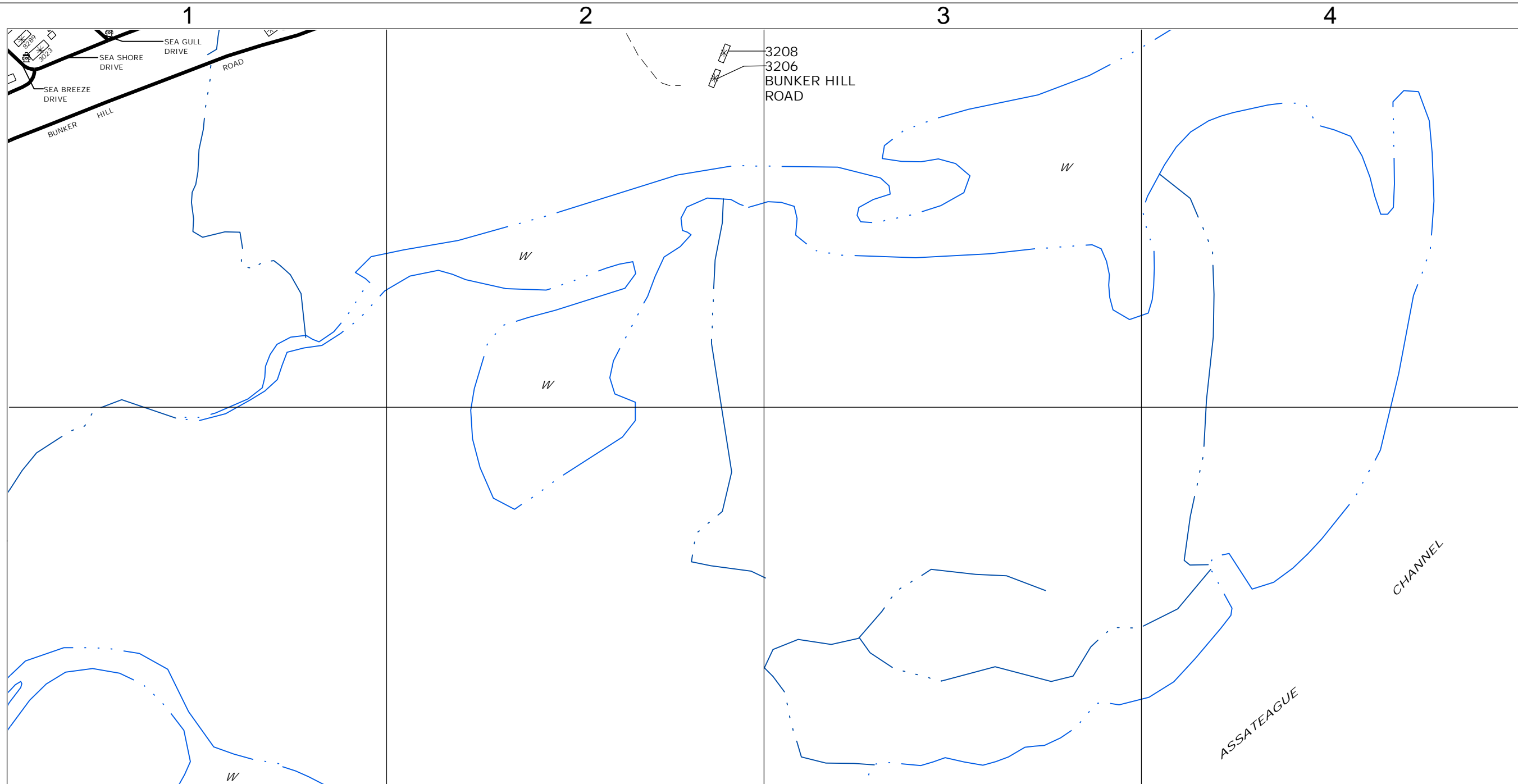
Matching Sheets

217	218
219	220

9-1-1 PLANIMETRIC MAP OF
TOWN OF CHINCOTEAGUE
ACCOMACK COUNTY, VA.

SHEET NO.
219





DATE	May 01, 2013	APP'VD
REVISION		

MSAG, LLC
Orange, Virginia 22960

NOTE:
SEE COVER SHEET FOR LEGEND AND NOTES
PERTAINING TO THE CONSTRUCTION OF THIS MAP



Matching Sheets	217	218
	219	220

9-1-1 PLANIMETRIC MAP OF
TOWN OF CHINCOTEAGUE
ACCOMACK COUNTY, VA.

SHEET NO.
220



1

2

3

4

A

B

POCOMOKE SOUND

TOWN OF SAXIS CORPORATE BOUNDARY

8074

8078

8084

814

8118

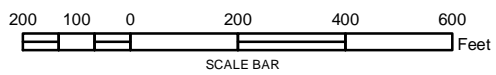
8124

WAYNES DRIVE

	May 01, 2013	
DATE	REVISION	APP'VD

MSAG, LLC
Orange, Virginia 22960

NOTE:
SEE COVER SHEET FOR LEGEND AND NOTES
PERTAINING TO THE CONSTRUCTION OF THIS MAP

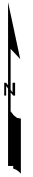


Matching
Sheets

300	301
302	303

9-1-1 PLANIMETRIC MAP OF
TOWN OF SAXIS
ACCOMACK COUNTY, VA.

SHEET NO.
300



1

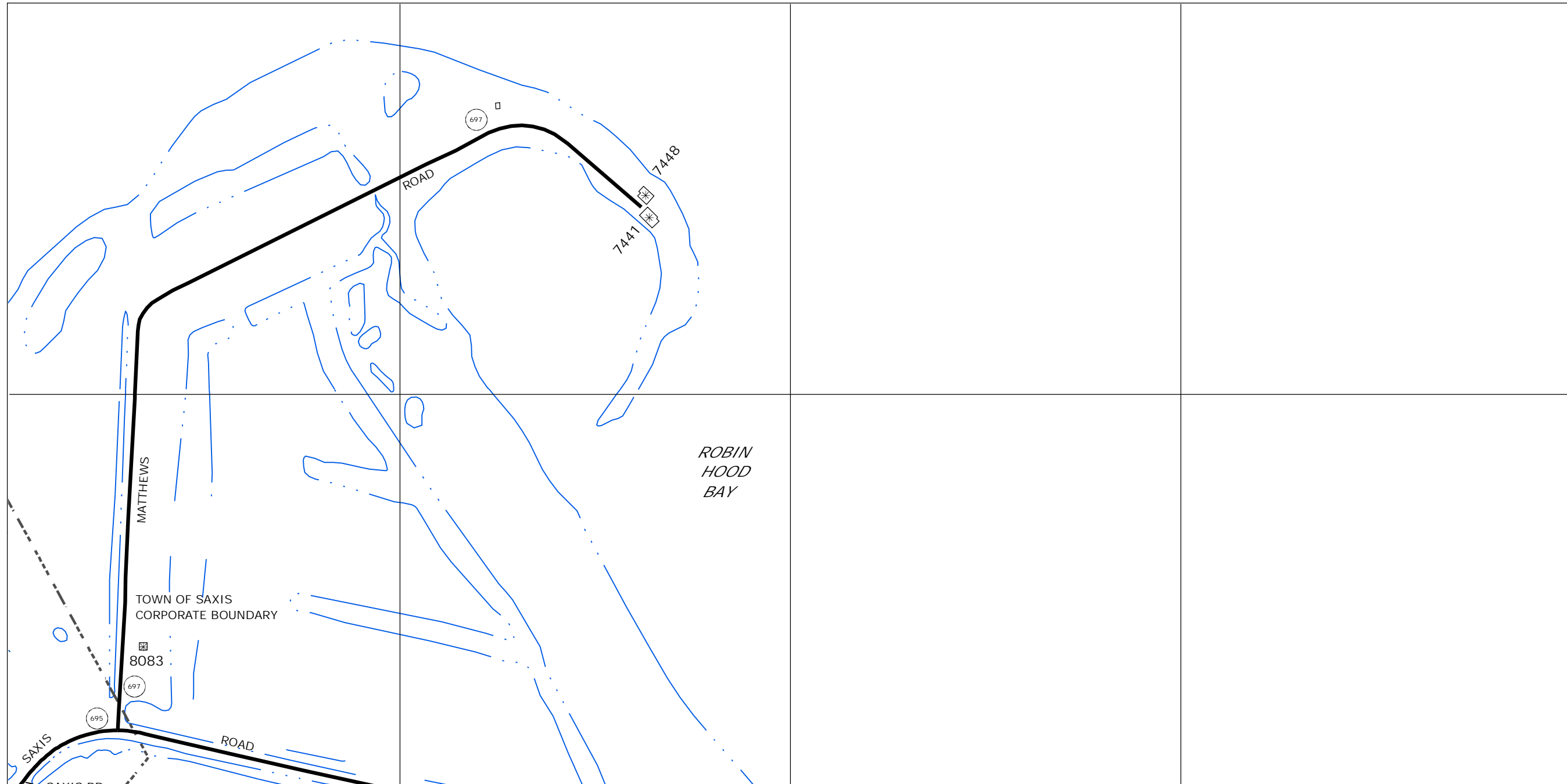
2

3

4

A

B



DATE	May 01, 2013	APP'VD
REVISION		

MSAG, LLC
Orange, Virginia 22960

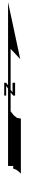
NOTE:
SEE COVER SHEET FOR LEGEND AND NOTES
PERTAINING TO THE CONSTRUCTION OF THIS MAP



Matching Sheets	300	301
	302	303

9-1-1 PLANIMETRIC MAP OF
TOWN OF SAXIS
ACCOMACK COUNTY, VA.

SHEET NO.
301



1

2

3

4

A

B

POCOMOKE SOUND

CORPORATE BOUNDARY

TOWN OF SAXIS

CHARLES DR.

DENNIS DRIVE

SAXIS ROAD

KIRKS DRIVE

GUYS DRIVE

ROB'S LANE

Post Office

DONS PLACE

Saxis Vol. Fire Co. #5

FREE SCHOOL LANE

KIRKS DRIVE

ROB'S LANE

WAYNES DRIVE

SAXIS ROAD

SAXIS ROAD

DATE	Jul 06, 2015	APP'VD
REVISION		

MSAG, LLC
Orange, Virginia 22960

NOTE:
SEE COVER SHEET FOR LEGEND AND NOTES
PERTAINING TO THE CONSTRUCTION OF THIS MAP

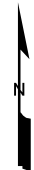


Matching Sheets

300	301
302	303
304	

9-1-1 PLANIMETRIC MAP OF
TOWN OF SAXIS
ACCOMACK COUNTY, VA.

SHEET NO.
302





DATE	May 01, 2013	APP'VD
	REVISION	

MSAG, LLC
Orange, Virginia 22960

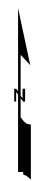
NOTE:
SEE COVER SHEET FOR LEGEND AND NOTES
PERTAINING TO THE CONSTRUCTION OF THIS MAP



Matching Sheets	300	301
	302	303
	304	

9-1-1 PLANIMETRIC MAP OF
TOWN OF SAXIS
ACCOMACK COUNTY, VA.

SHEET NO.
303



1

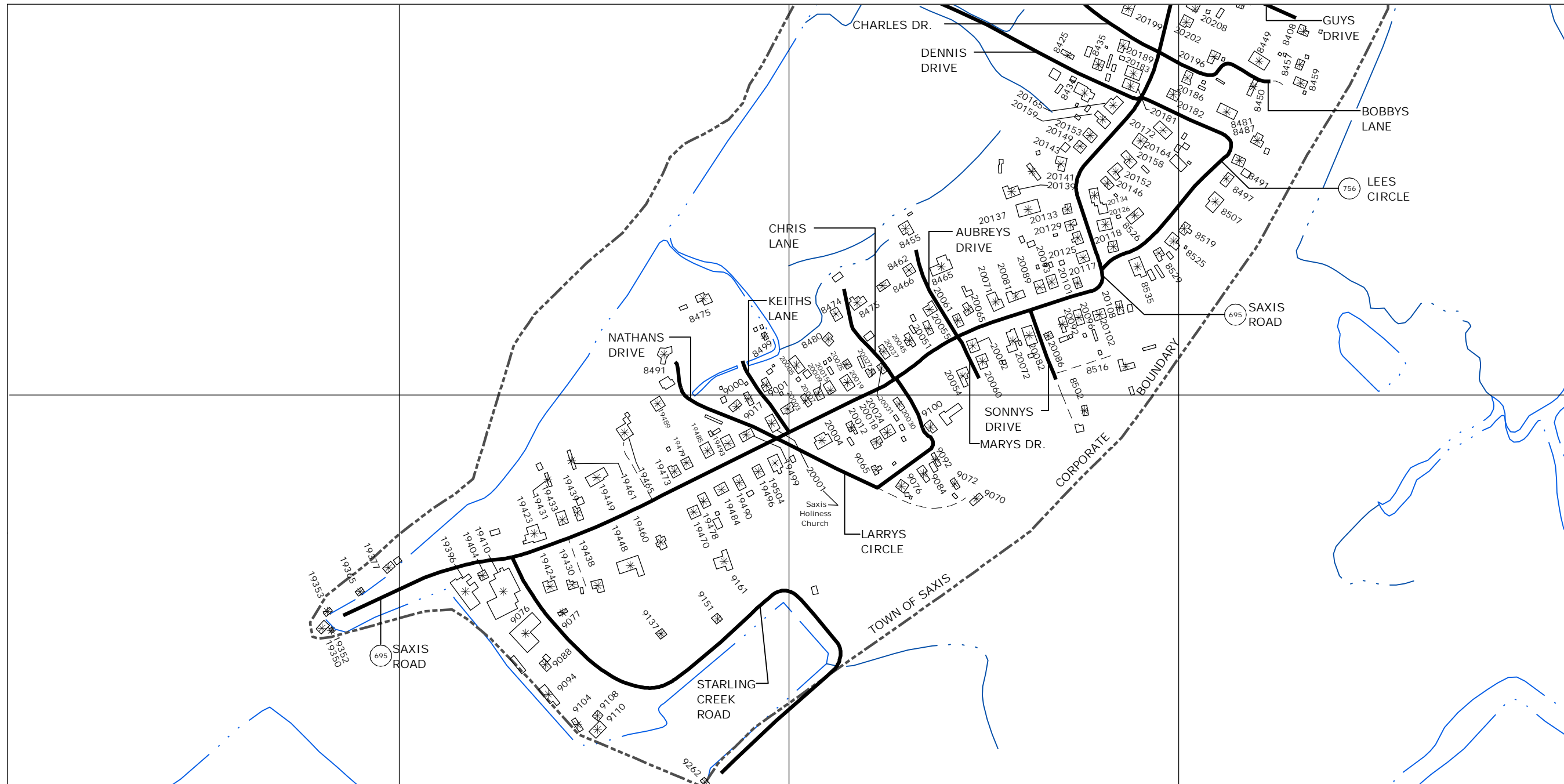
2

3

4

A

B



DATE	REVISION	APP'VD
Oct 01, 2019		

MSAG, LLC
Orange, Virginia 22960

NOTE:
SEE COVER SHEET FOR LEGEND AND NOTES
PERTAINING TO THE CONSTRUCTION OF THIS MAP

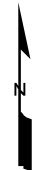


Matching Sheets

302	303
304	

9-1-1 PLANIMETRIC MAP OF
TOWN OF SAXIS
ACCOMACK COUNTY, VA.

SHEET NO.
304



1

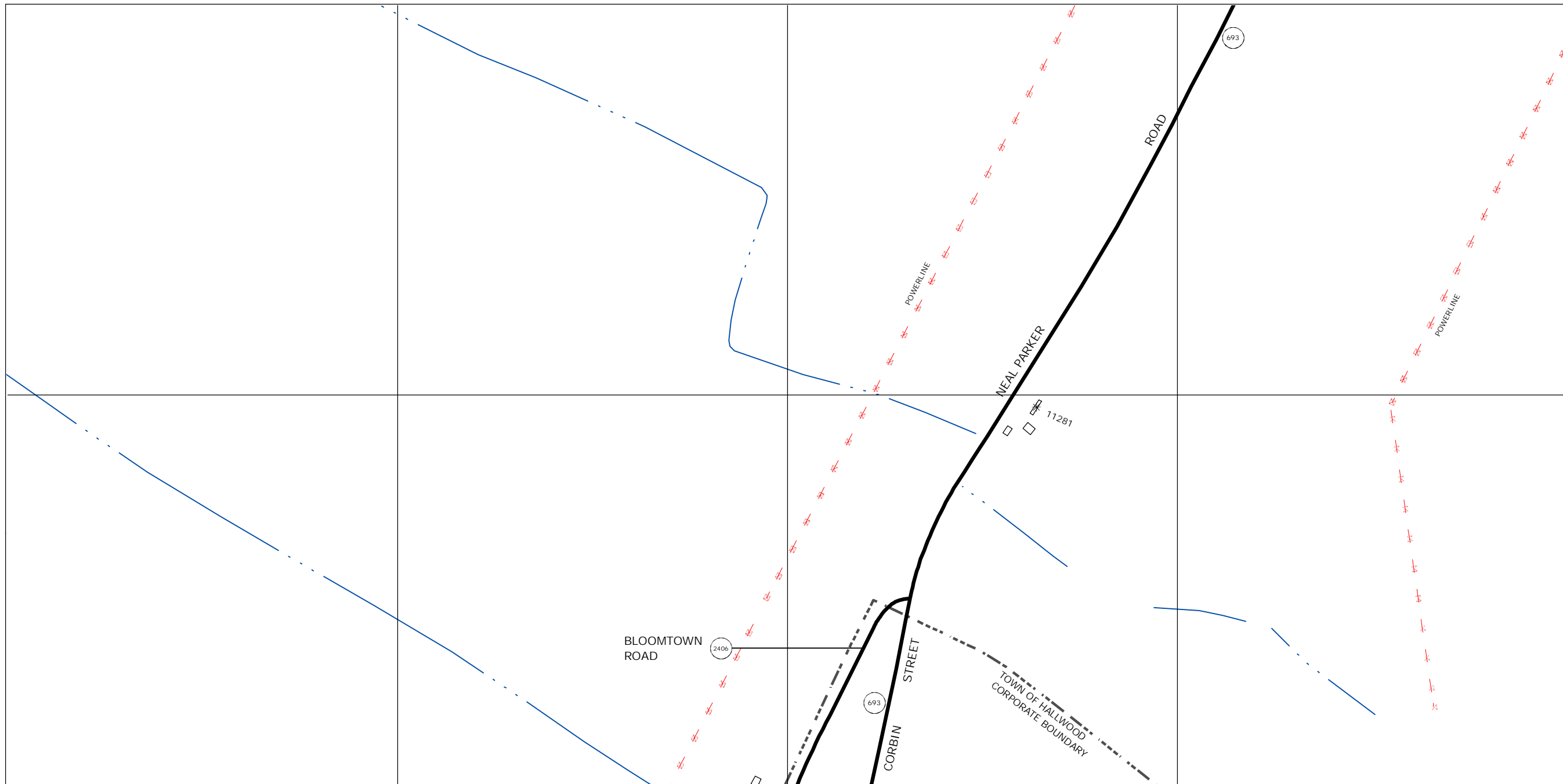
2

3

4

A

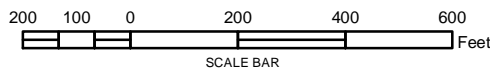
B



	May 01, 2013	
DATE	REVISION	APP'VD

MSAG, LLC
Orange, Virginia 22960

NOTE:
SEE COVER SHEET FOR LEGEND AND NOTES
PERTAINING TO THE CONSTRUCTION OF THIS MAP

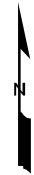


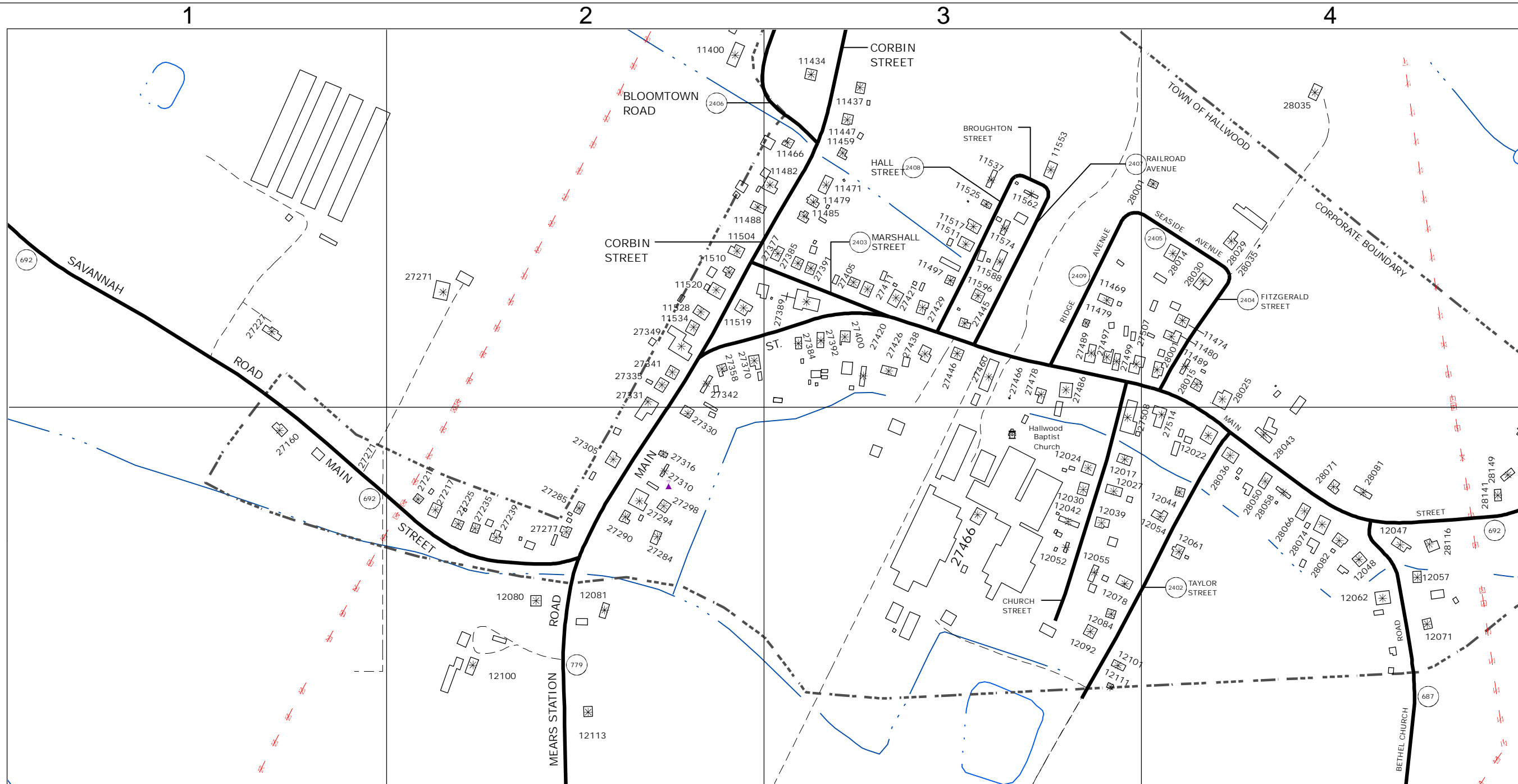
Matching Sheets

350	
351	352

9-1-1 PLANIMETRIC MAP OF
TOWN OF HALLWOOD
ACCOMACK COUNTY, VA.

SHEET NO.
350





DATE	May 01, 2013	APP'VD
REVISION		

MSAG, LLC
Orange, Virginia 22960

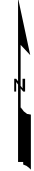
NOTE:
SEE COVER SHEET FOR LEGEND AND NOTES
PERTAINING TO THE CONSTRUCTION OF THIS MAP



Matching Sheets	350
	351 352

9-1-1 PLANIMETRIC MAP OF
TOWN OF HALLWOOD
ACCOMACK COUNTY, VA.

SHEET NO.
351



1

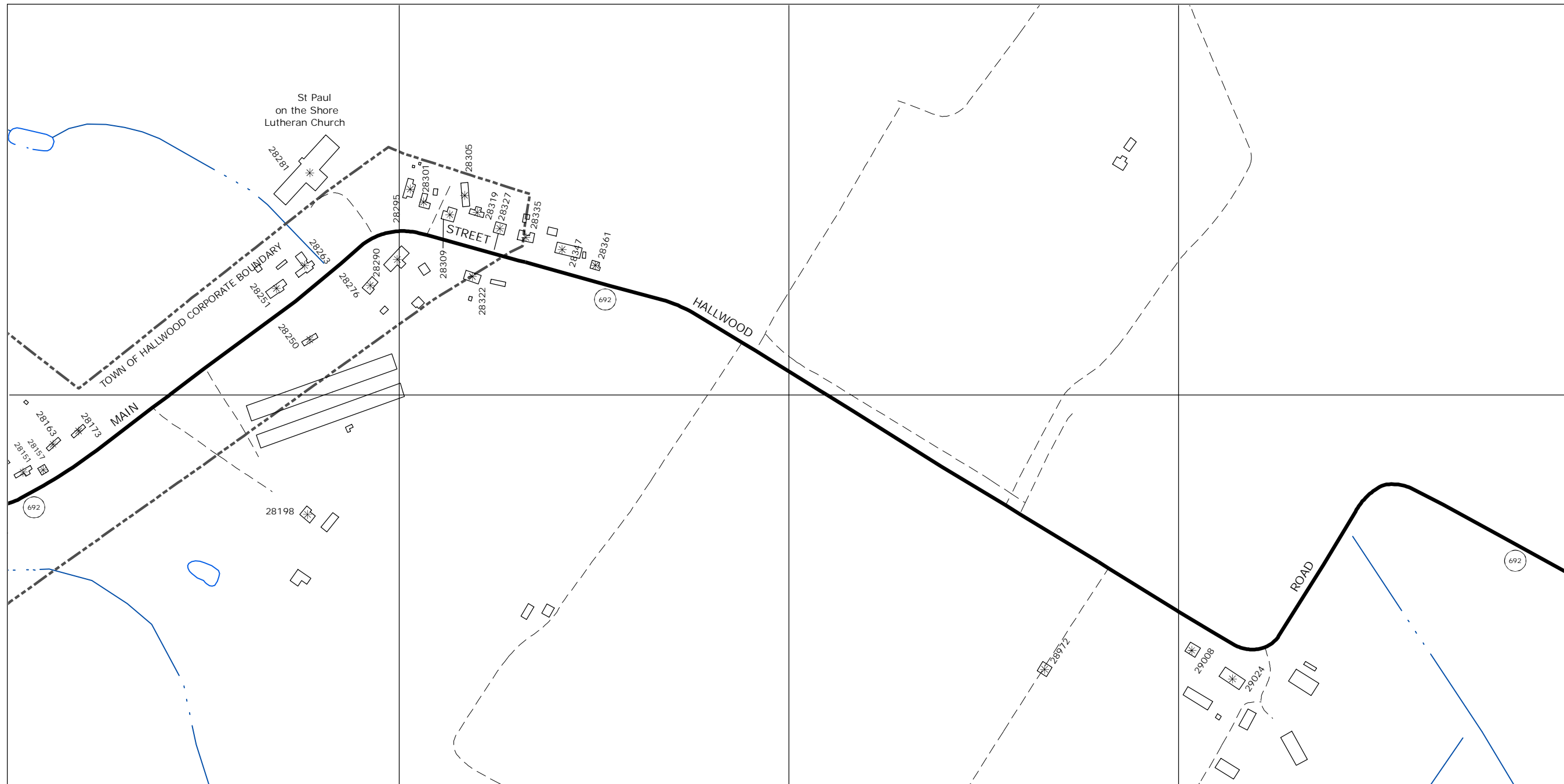
2

3

4

A

B



DATE	May 02, 2018	APP'VD
REVISION		

MSAG, LLC
Orange, Virginia 22960

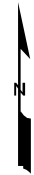
NOTE:
SEE COVER SHEET FOR LEGEND AND NOTES
PERTAINING TO THE CONSTRUCTION OF THIS MAP

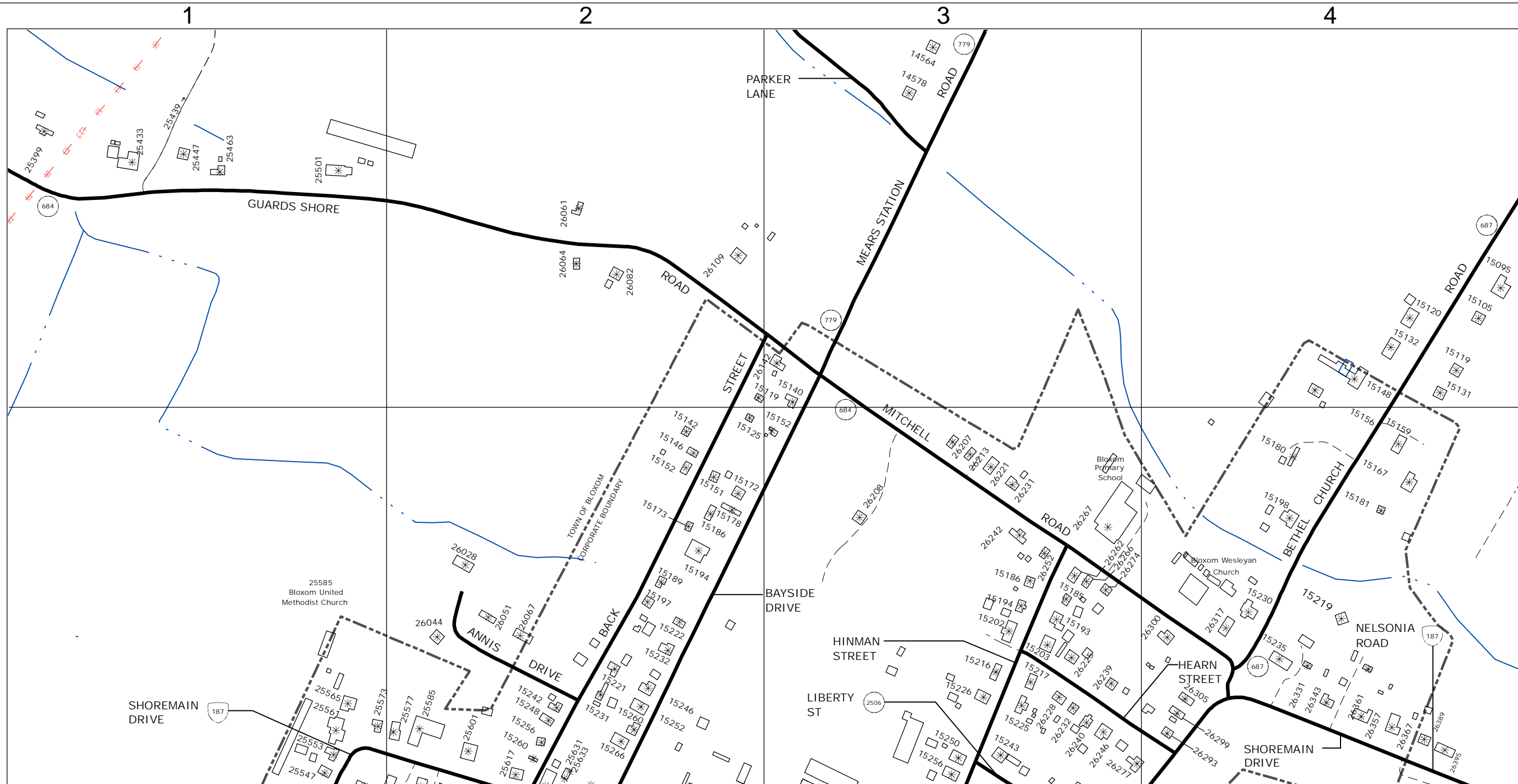


Matching Sheets	350
	351 352

9-1-1 PLANIMETRIC MAP OF
TOWN OF HALLWOOD
ACCOMACK COUNTY, VA.

SHEET NO.
352





DATE	Mar 31, 2023	APP'VD
REVISION		

MSAG, LLC
Orange, Virginia 22960

NOTE:
SEE COVER SHEET FOR LEGEND AND NOTES
PERTAINING TO THE CONSTRUCTION OF THIS MAP

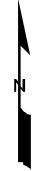


Matching Sheets

400
401

9-1-1 PLANIMETRIC MAP OF
TOWN OF BLOXOM
ACCOMACK COUNTY, VA.

SHEET NO.
400





A

B

DATE	Mar 31, 2023	APP'VD
REVISION		

MSAG, LLC
Orange, Virginia 22960

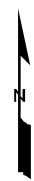
NOTE:
SEE COVER SHEET FOR LEGEND AND NOTES
PERTAINING TO THE CONSTRUCTION OF THIS MAP



Matching Sheets	400
	401

9-1-1 PLANIMETRIC MAP OF
TOWN OF BLOXOM
ACCOMACK COUNTY, VA.

SHEET NO.
401



1

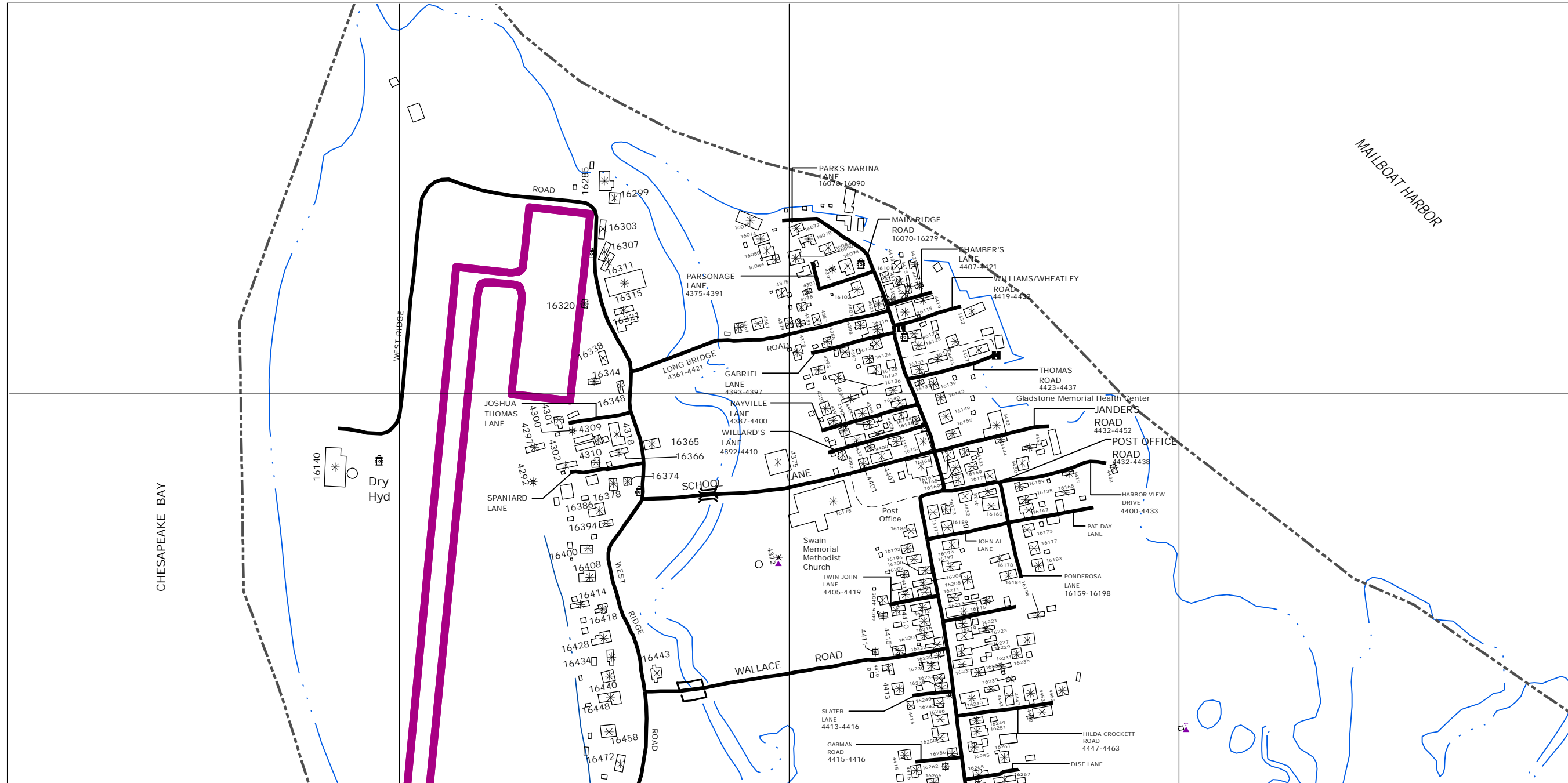
2

3

4

A

B



DATE	Aug 03, 2018	APP'VD
REVISION		

MSAG, LLC
Orange, Virginia 22960

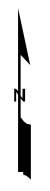
NOTE:
SEE COVER SHEET FOR LEGEND AND NOTES
PERTAINING TO THE CONSTRUCTION OF THIS MAP



Matching Sheets	450
	451

9-1-1 PLANIMETRIC MAP OF
TOWN OF TANGIER
ACCOMACK COUNTY, VA.

SHEET NO.
450



1

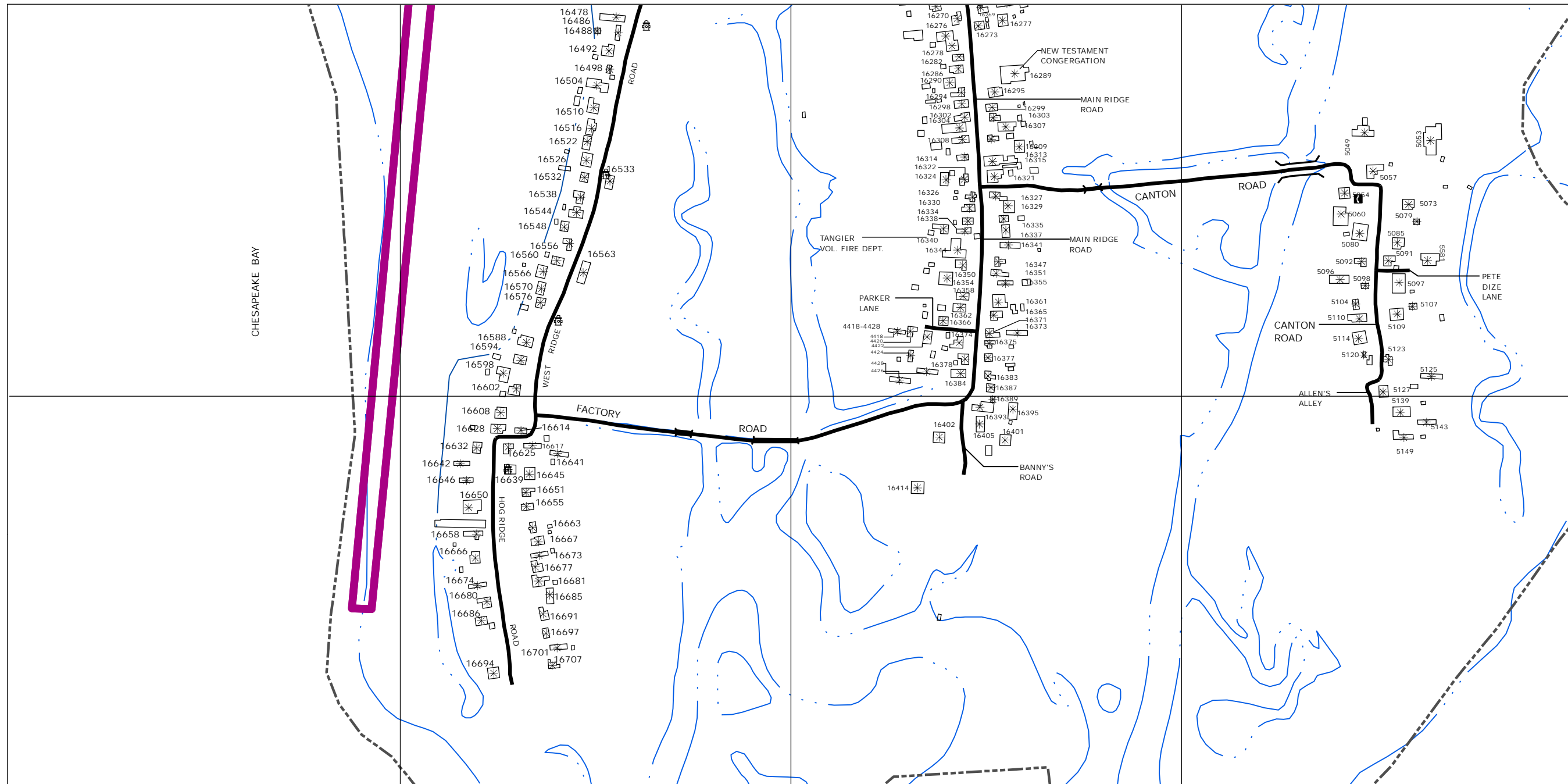
2

3

4

A

B



DATE	Nov 29, 2022	APP'VD
REVISION		

MSAG, LLC
Orange, Virginia 22960

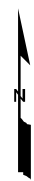
NOTE:
SEE COVER SHEET FOR LEGEND AND NOTES
PERTAINING TO THE CONSTRUCTION OF THIS MAP

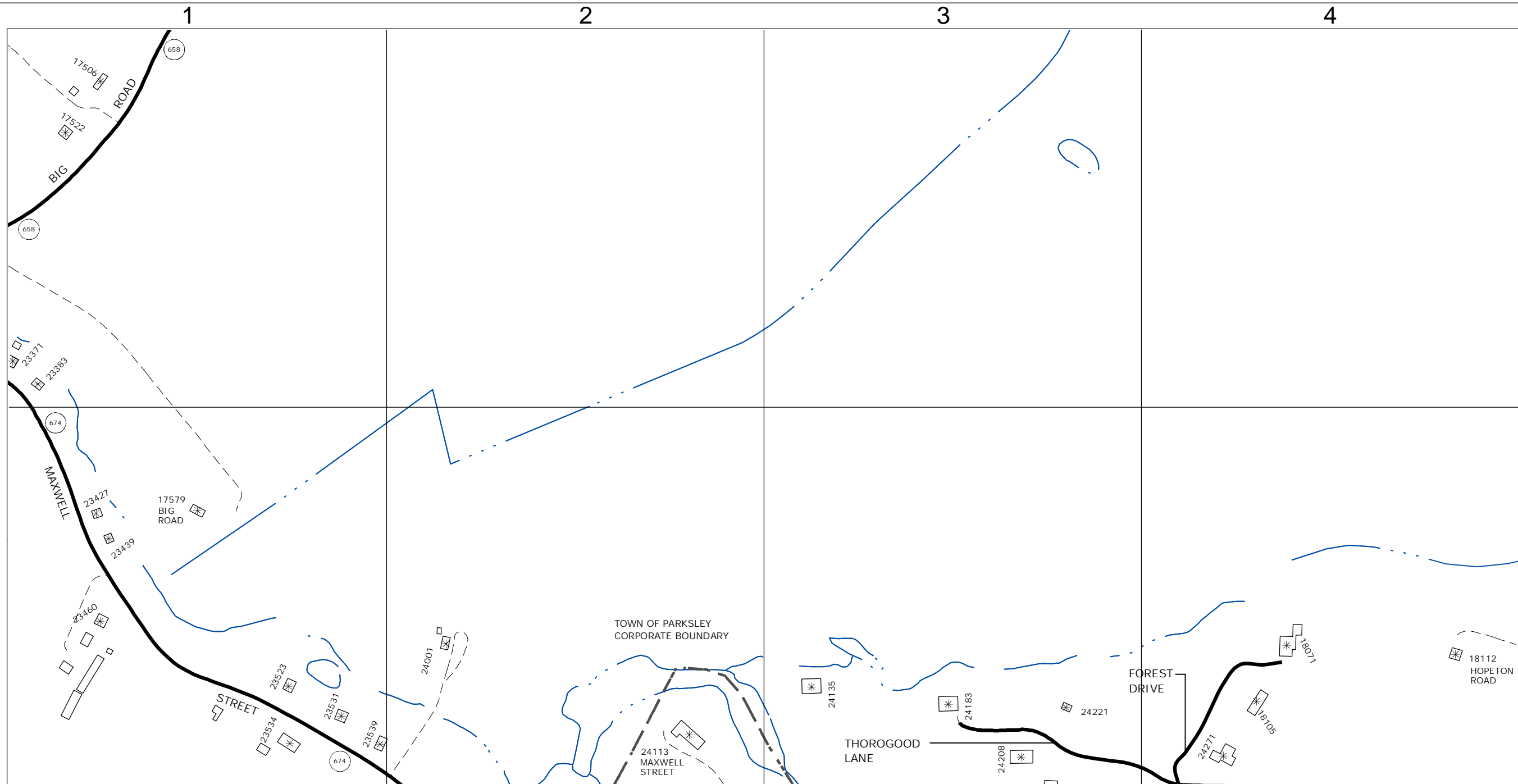


Matching Sheets	450 451
-----------------	------------

9-1-1 PLANIMETRIC MAP OF
TOWN OF TANGIER
ACCOMACK COUNTY, VA.

SHEET NO.
451





DATE	May 01, 2013	APP'VD
REVISION		

MSAG, LLC
Orange, Virginia 22960

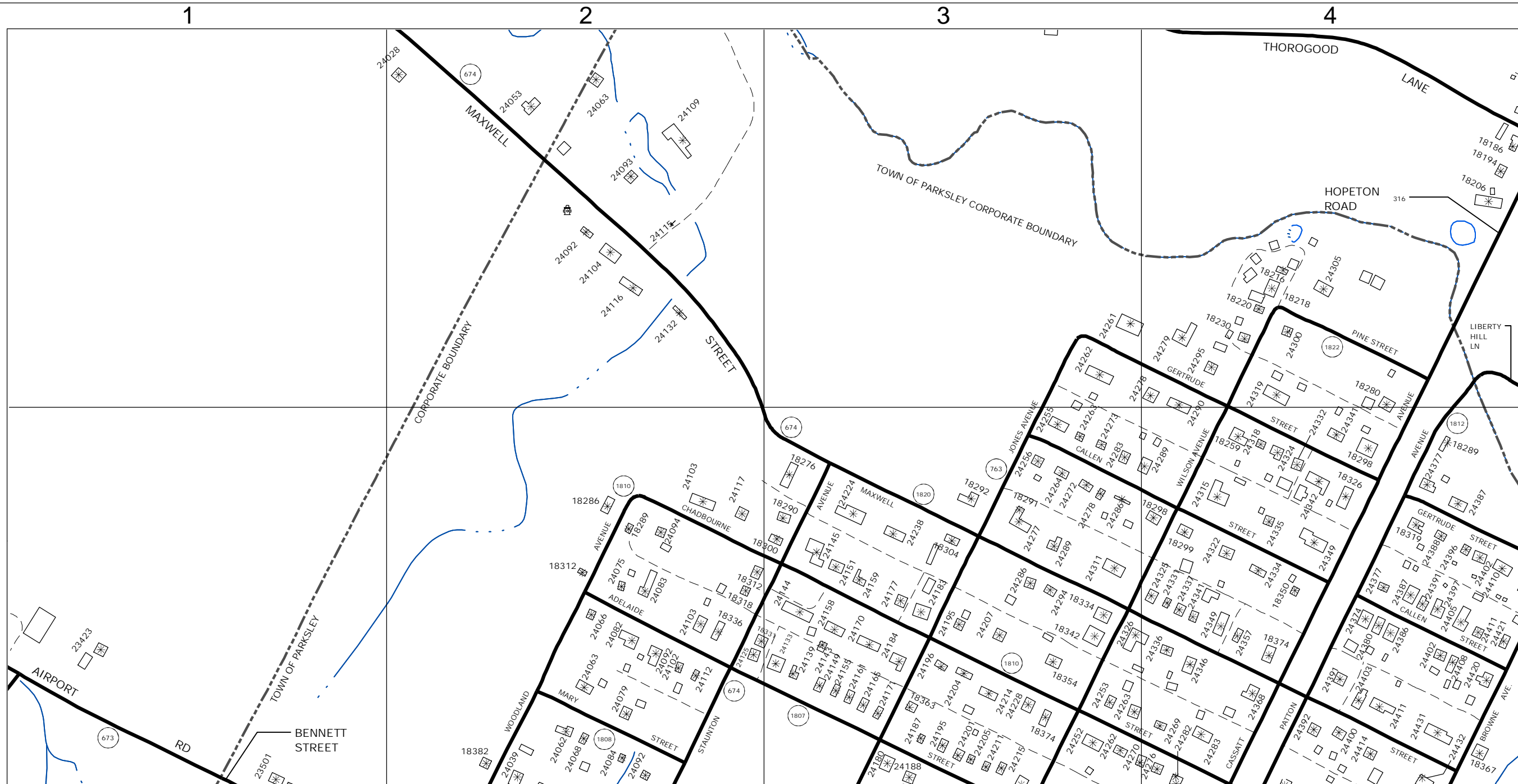
NOTE:
SEE COVER SHEET FOR LEGEND AND NOTES
PERTAINING TO THE CONSTRUCTION OF THIS MAP



Matching Sheets	500
	501 502

9-1-1 PLANIMETRIC MAP OF
TOWN OF PARKSLEY
ACCOMACK COUNTY, VA.

SHEET NO.
500



DATE	Nov 29, 2022	APP'VD
REVISION		

MSAG, LLC
Orange, Virginia 22960

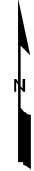
NOTE:
SEE COVER SHEET FOR LEGEND AND NOTES
PERTAINING TO THE CONSTRUCTION OF THIS MAP



Matching Sheets	500	
	501	502
	503	504

9-1-1 PLANIMETRIC MAP OF
TOWN OF PARKSLEY
ACCOMACK COUNTY, VA.

SHEET NO.
501



1

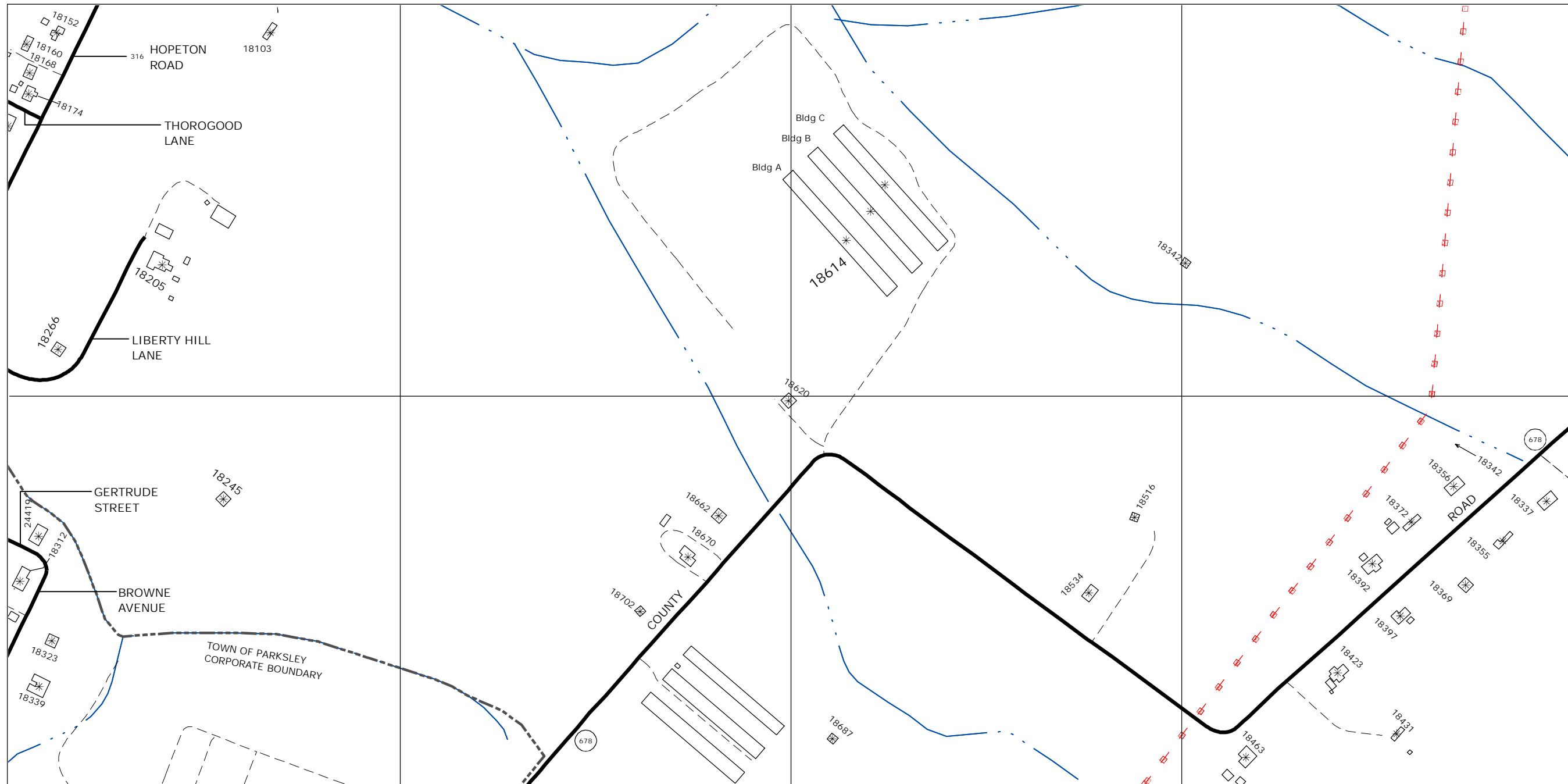
2

3

4

A

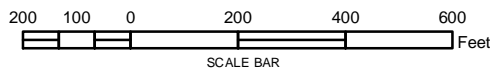
B



DATE	Dec 02, 2019	APP'VD
REVISION		

MSAG, LLC
Orange, Virginia 22960

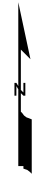
NOTE:
SEE COVER SHEET FOR LEGEND AND NOTES
PERTAINING TO THE CONSTRUCTION OF THIS MAP



Matching Sheets	500
	501 502
	503 504

9-1-1 PLANIMETRIC MAP OF
TOWN OF PARKSLEY
ACCOMACK COUNTY, VA.

SHEET NO.
502





A

B

DATE	Feb 01, 2023	APP'VD
REVISION		

MSAG, LLC
Orange, Virginia 22960

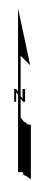
NOTE:
SEE COVER SHEET FOR LEGEND AND NOTES
PERTAINING TO THE CONSTRUCTION OF THIS MAP



Matching Sheets	501	502
	503	504
	505	

9-1-1 PLANIMETRIC MAP OF
TOWN OF PARKSLEY
ACCOMACK COUNTY, VA.

SHEET NO.
503



1

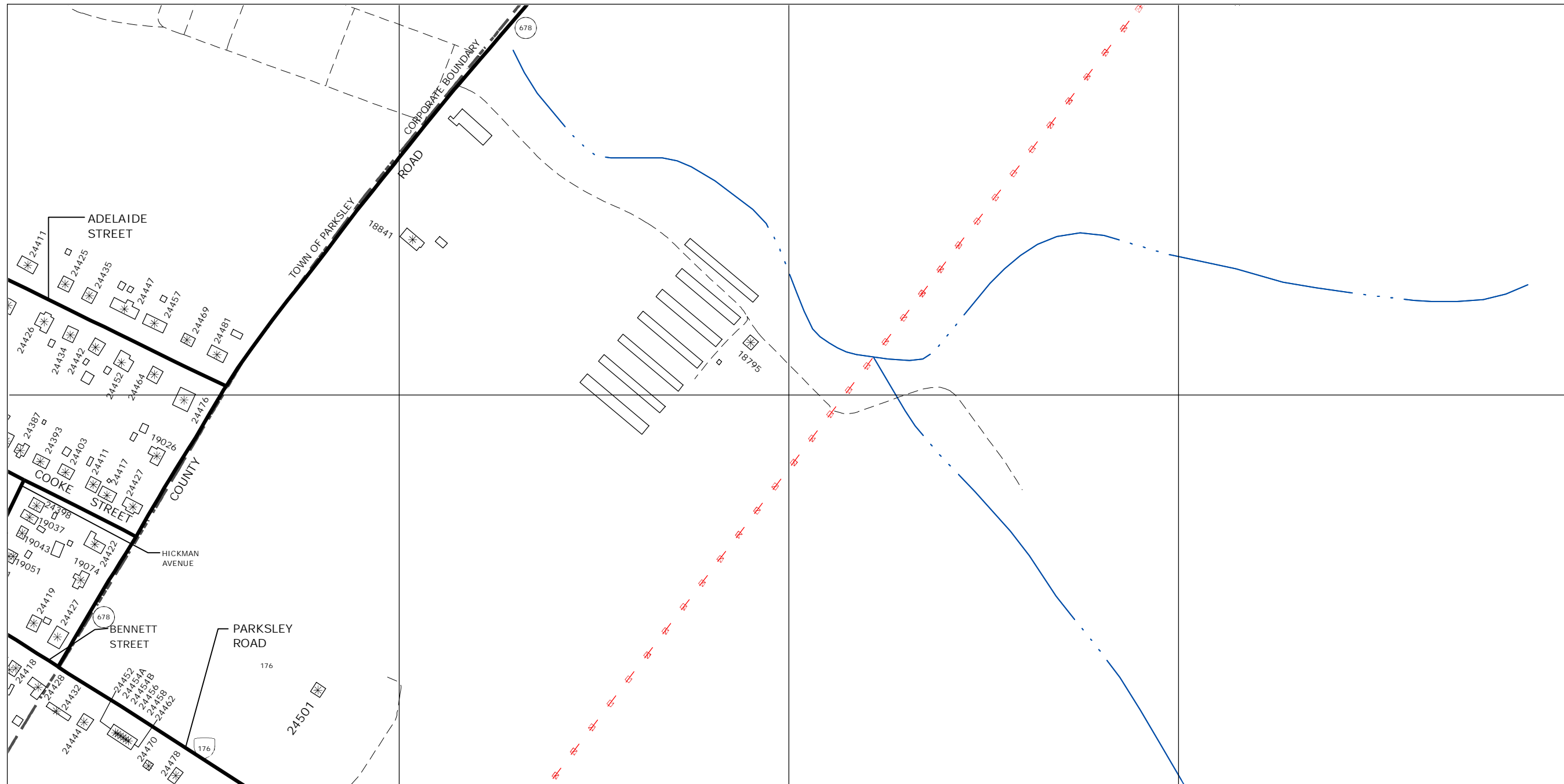
2

3

4

A

B



DATE	Jul 06, 2015	APP'VD
REVISION		

MSAG, LLC
Orange, Virginia 22960

NOTE:
SEE COVER SHEET FOR LEGEND AND NOTES
PERTAINING TO THE CONSTRUCTION OF THIS MAP

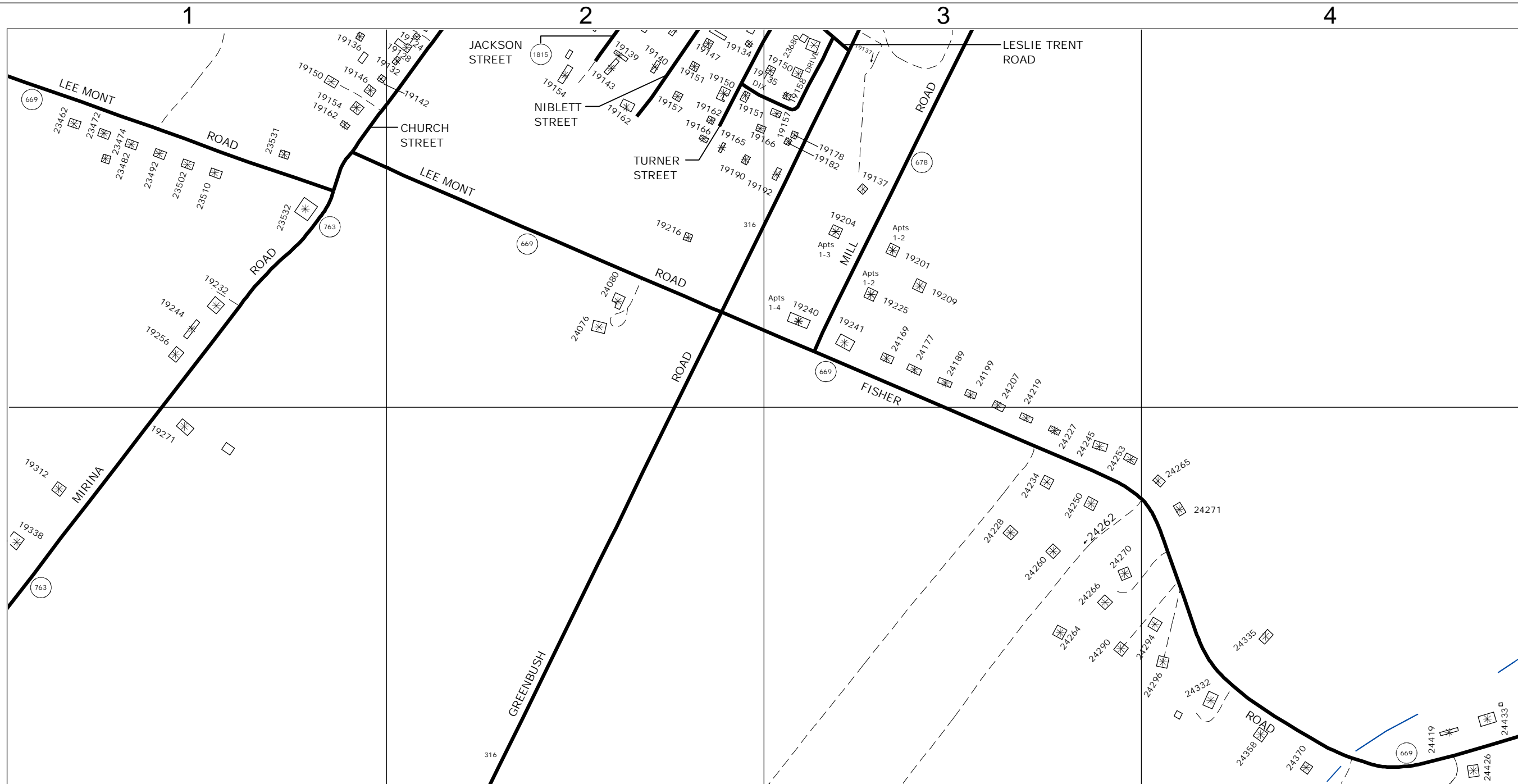


Matching Sheets	501	502
	503	504
	505	

9-1-1 PLANIMETRIC MAP OF
TOWN OF PARKSLEY
ACCOMACK COUNTY, VA.

SHEET NO.
504





A

B

DATE	Apr 07, 2015	APP'VD
REVISION		

MSAG, LLC
Orange, Virginia 22960

NOTE:
SEE COVER SHEET FOR LEGEND AND NOTES
PERTAINING TO THE CONSTRUCTION OF THIS MAP



Matching Sheets	503	504
	505	

9-1-1 PLANIMETRIC MAP OF
TOWN OF PARKSLEY
ACCOMACK COUNTY, VA.

SHEET NO.
505



1

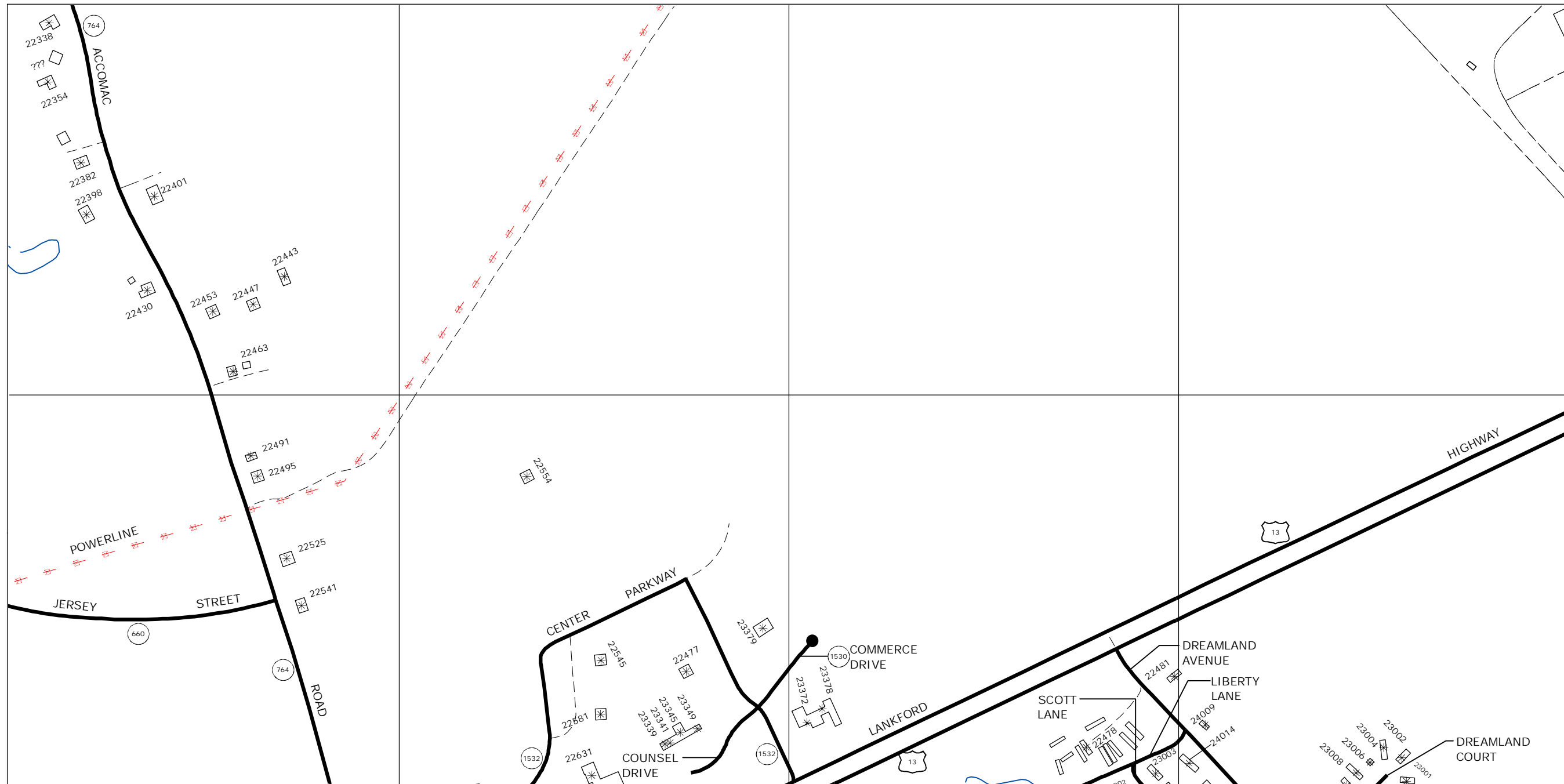
2

3

4

A

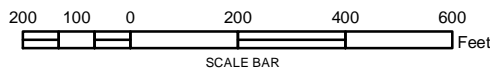
B



DATE	REVISION	APP'VD
May 01, 2013		

MSAG, LLC
Orange, Virginia 22960

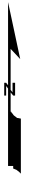
NOTE:
SEE COVER SHEET FOR LEGEND AND NOTES
PERTAINING TO THE CONSTRUCTION OF THIS MAP

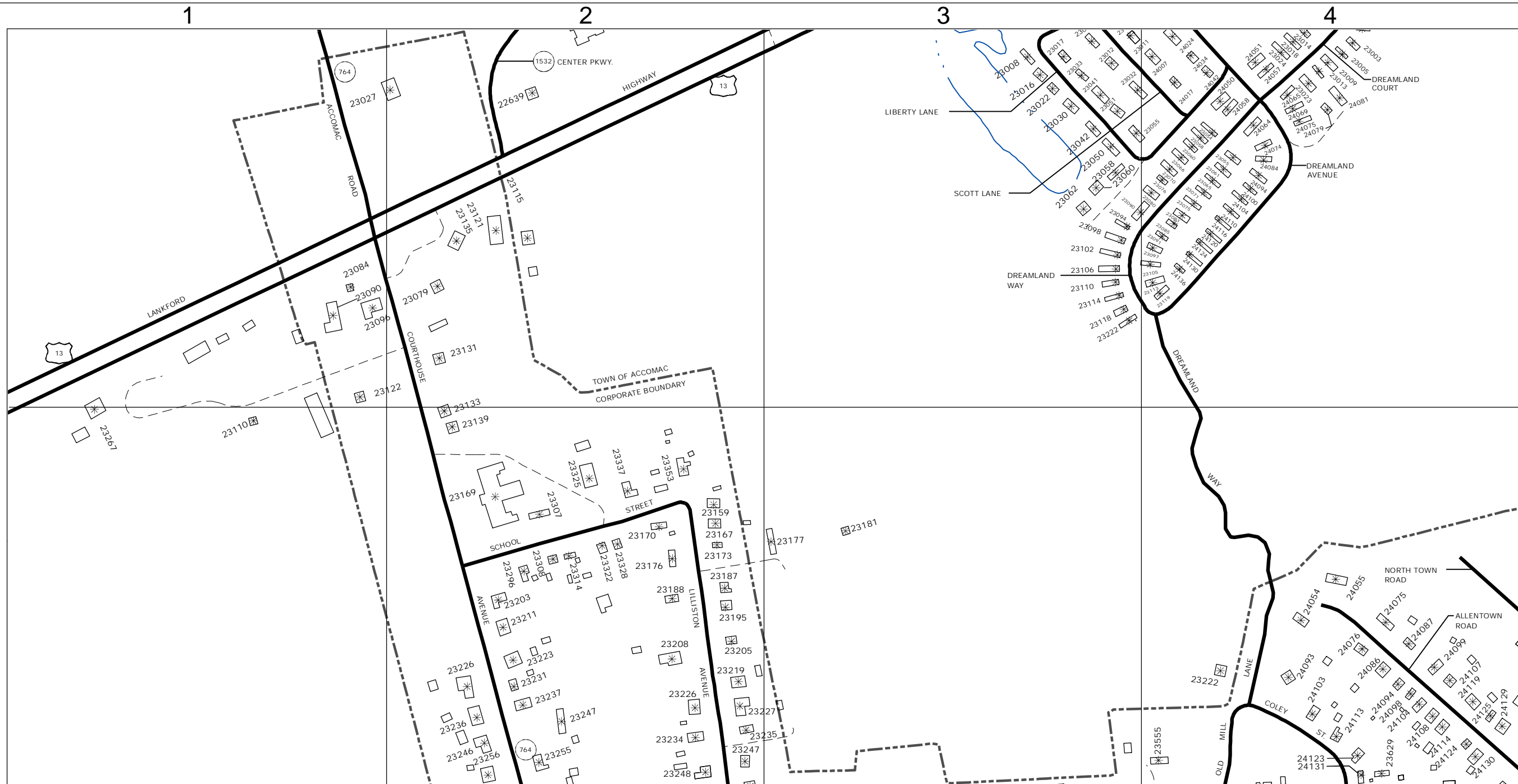


Matching Sheets	550
	551 552

9-1-1 PLANIMETRIC MAP OF
TOWN OF ACCOMAC
ACCOMACK COUNTY, VA.

SHEET NO.
550





DATE	Sep 24, 2018	APP'VD
REVISION		

MSAG, LLC
Orange, Virginia 22960

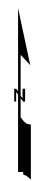
NOTE:
SEE COVER SHEET FOR LEGEND AND NOTES
PERTAINING TO THE CONSTRUCTION OF THIS MAP



Matching Sheets	550	
	551	552
	553	554

9-1-1 PLANIMETRIC MAP OF
TOWN OF ACCOMAC
ACCOMACK COUNTY, VA.

SHEET NO.
551



1

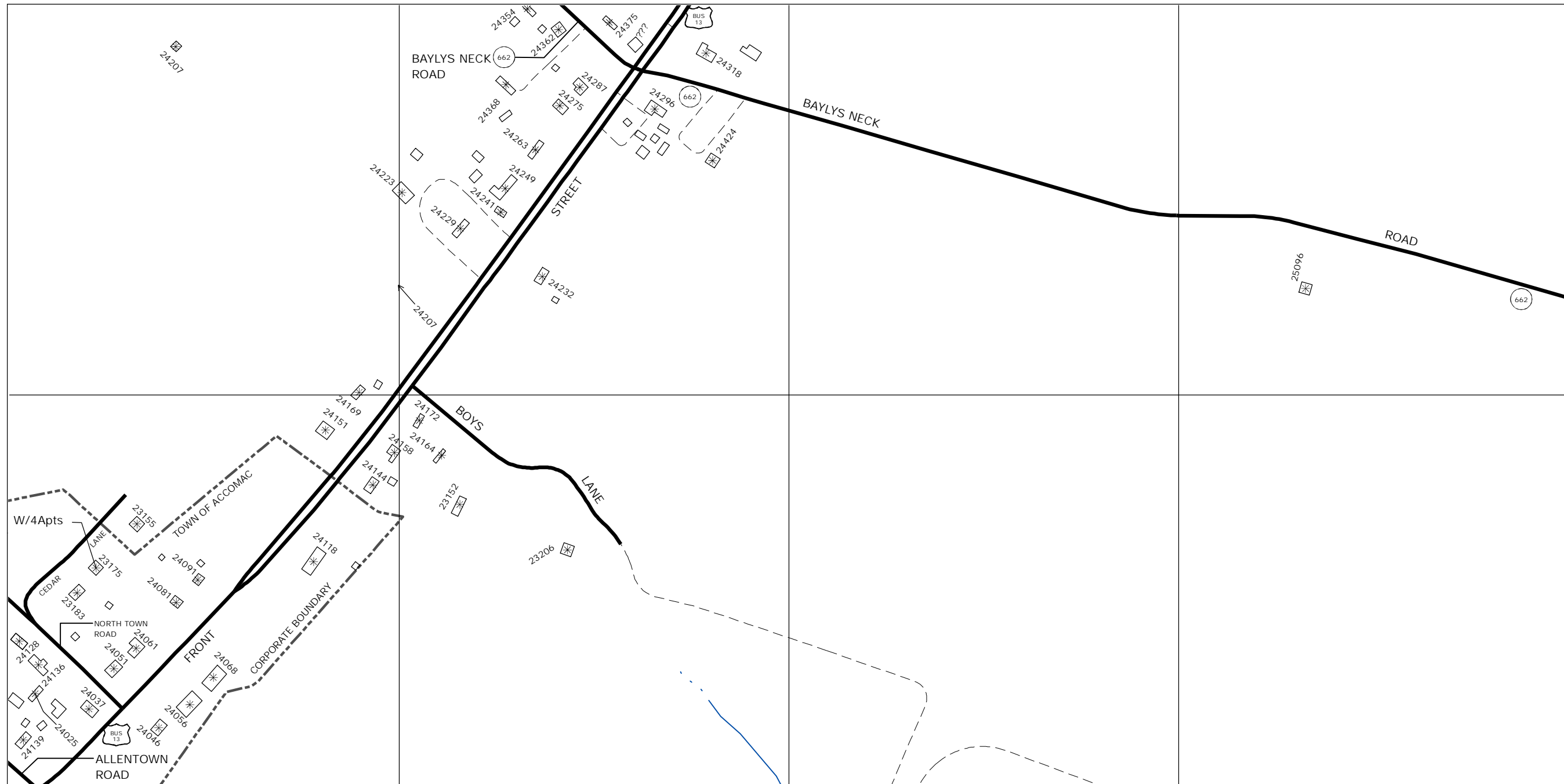
2

3

4

A

B



DATE	May 03, 2021	APP'VD
REVISION		

MSAG, LLC
Orange, Virginia 22960

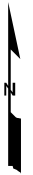
NOTE:
SEE COVER SHEET FOR LEGEND AND NOTES
PERTAINING TO THE CONSTRUCTION OF THIS MAP

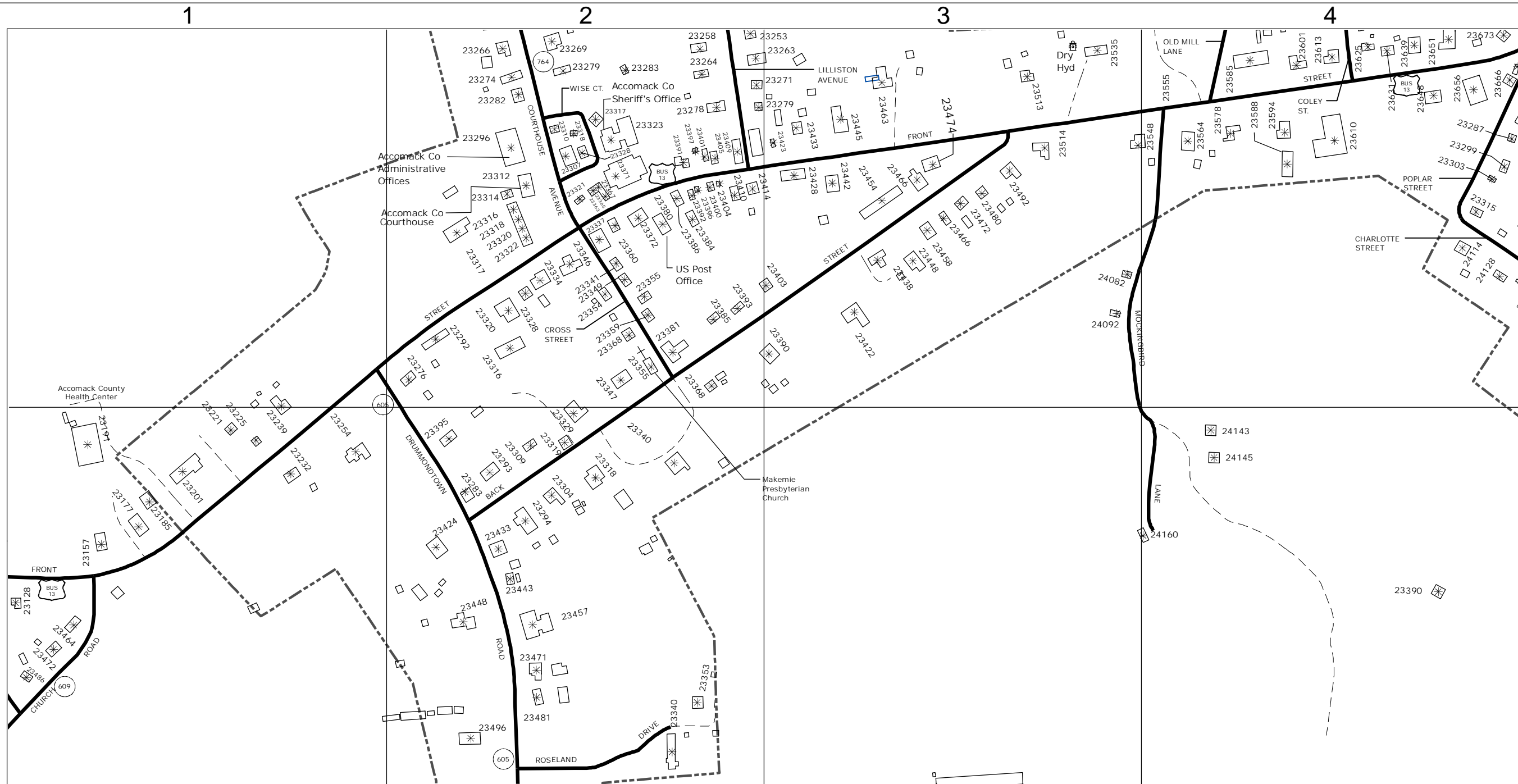


Matching Sheets	550
	551 552
	553 554

9-1-1 PLANIMETRIC MAP OF
TOWN OF ACCOMAC
ACCOMACK COUNTY, VA.

SHEET NO.
552





A

B

DATE	Nov 30, 2023	APP'VD
REVISION		

MSAG, LLC
Orange, Virginia 22960

NOTE:
SEE COVER SHEET FOR LEGEND AND NOTES
PERTAINING TO THE CONSTRUCTION OF THIS MAP

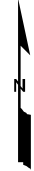


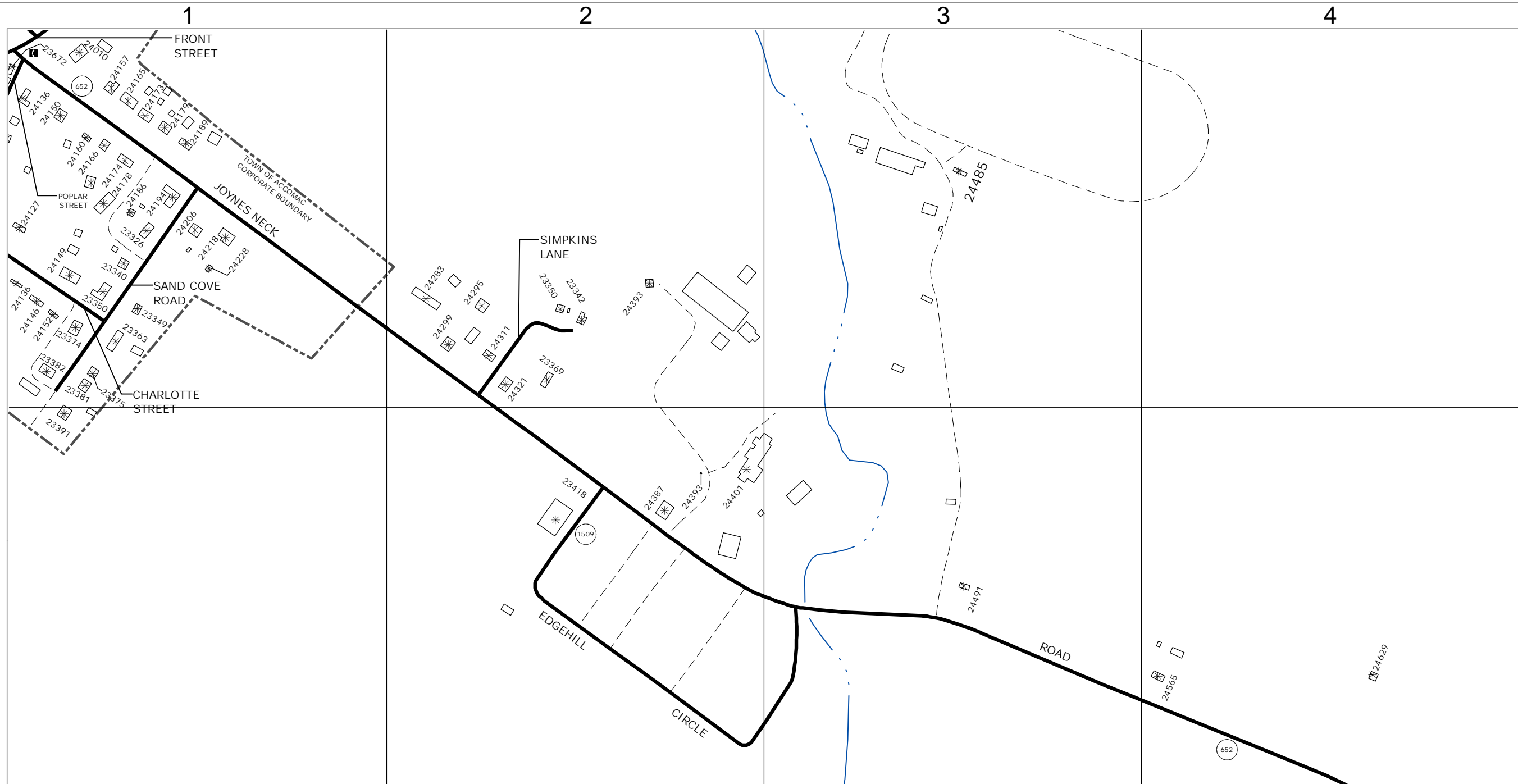
Matching Sheets

551	552
553	554
555	

9-1-1 PLANIMETRIC MAP OF
TOWN OF ACCOMACK
ACCOMACK COUNTY, VA.

SHEET NO.
553





DATE	Mar 31, 2023	APP'VD
REVISION		

MSAG, LLC
Orange, Virginia 22960

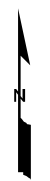
NOTE:
SEE COVER SHEET FOR LEGEND AND NOTES
PERTAINING TO THE CONSTRUCTION OF THIS MAP



Matching Sheets	551	552
	553	554
	555	

9-1-1 PLANIMETRIC MAP OF
TOWN OF ACCOMAC
ACCOMACK COUNTY, VA.

SHEET NO.
554



1

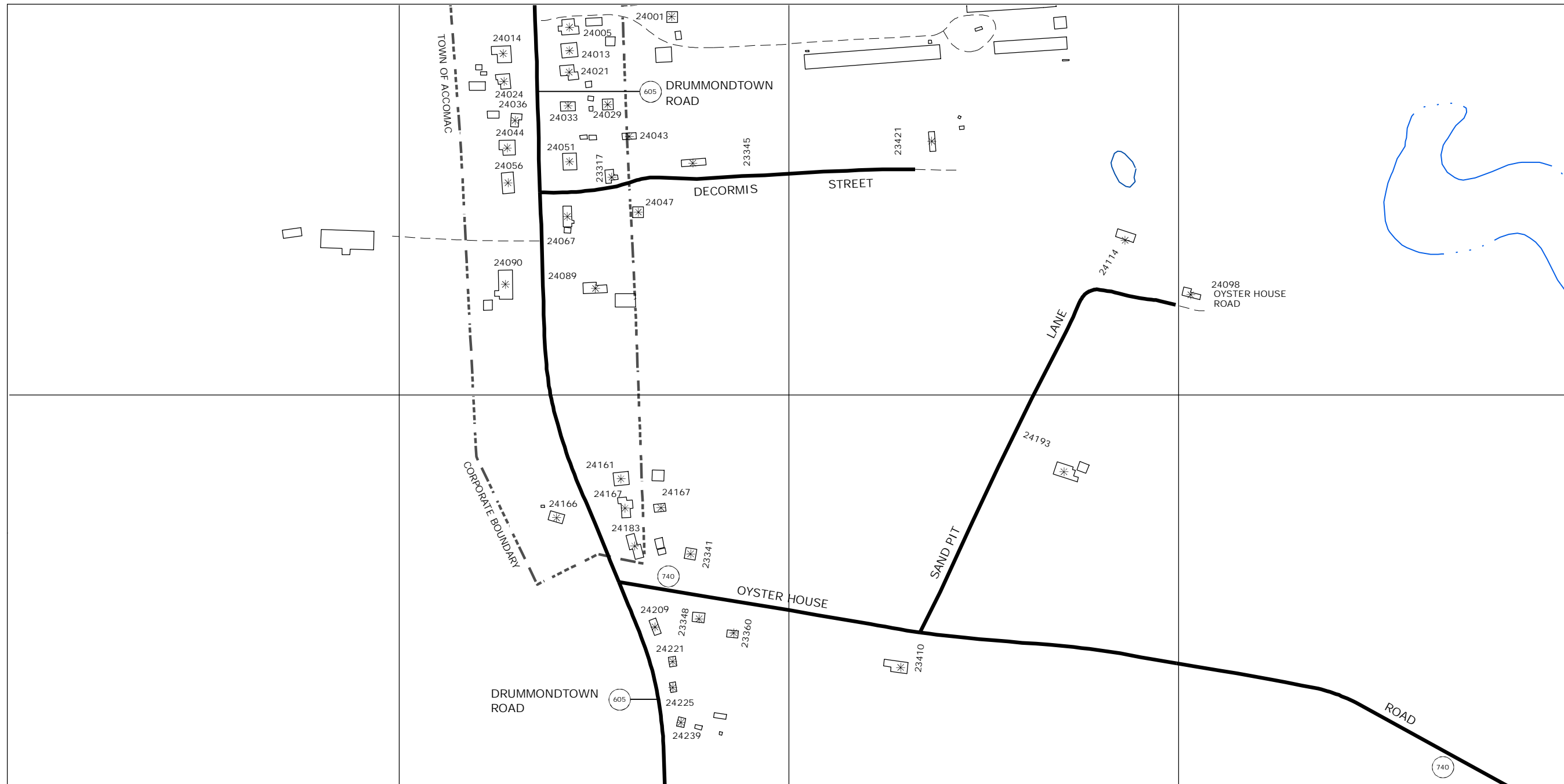
2

3

4

A

B



DATE	May 01, 2013	APP'VD
REVISION		

MSAG, LLC
Orange, Virginia 22960

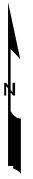
NOTE:
SEE COVER SHEET FOR LEGEND AND NOTES
PERTAINING TO THE CONSTRUCTION OF THIS MAP



Matching Sheets	553	554
	555	

9-1-1 PLANIMETRIC MAP OF
TOWN OF ACCOMAC
ACCOMACK COUNTY, VA.

SHEET NO.
555



1

2

3

4

A

B



DATE	May 01, 2013	APP'VD
REVISION		

MSAG, LLC
Orange, Virginia 22960

NOTE:
SEE COVER SHEET FOR LEGEND AND NOTES
PERTAINING TO THE CONSTRUCTION OF THIS MAP



Matching Sheets

600	601
602	603

9-1-1 PLANIMETRIC MAP OF
TOWN OF ONANCOCK
ACCOMACK COUNTY, VA.

SHEET NO.
600



1

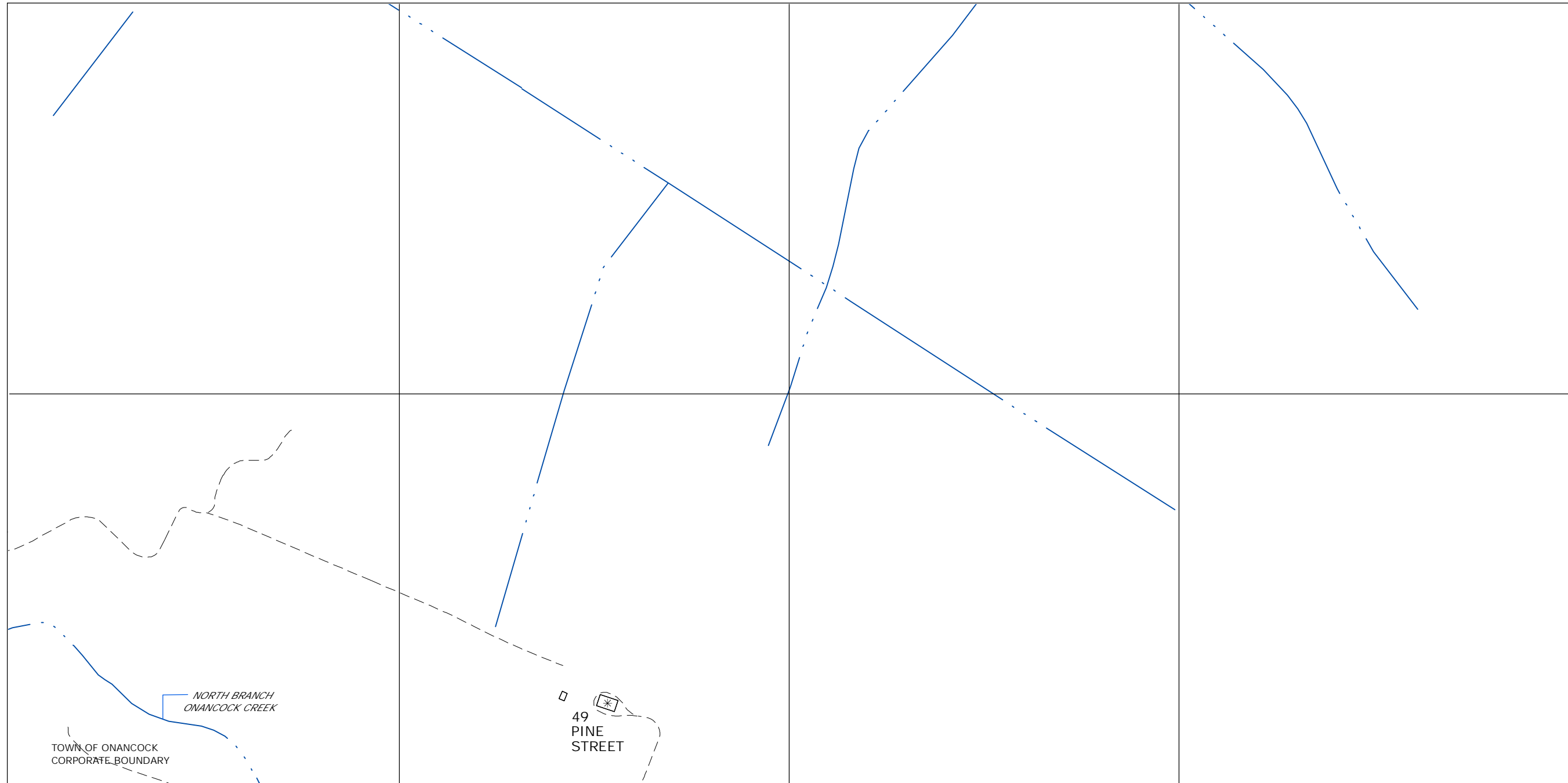
2

3

4

A

B



	May 01, 2013	
DATE	REVISION	APP'VD

MSAG, LLC
Orange, Virginia 22960

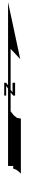
NOTE:
SEE COVER SHEET FOR LEGEND AND NOTES
PERTAINING TO THE CONSTRUCTION OF THIS MAP

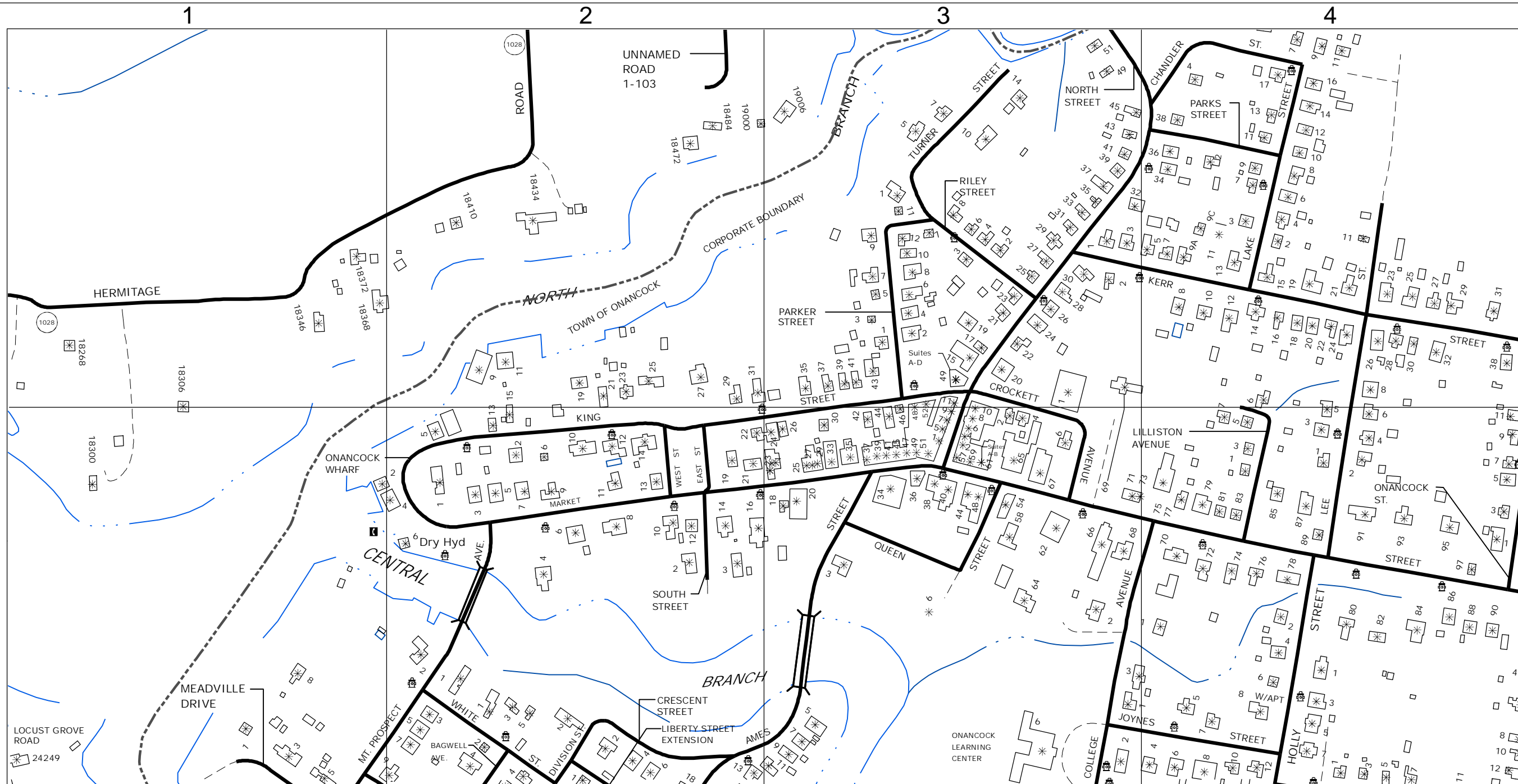


Matching Sheets	600	601
	602	603

9-1-1 PLANIMETRIC MAP OF
TOWN OF ONANCOCK
ACCOMACK COUNTY, VA.

SHEET NO.
601





DATE	Mar 02, 2023	APP'VD
REVISION		

MSAG, LLC
Orange, Virginia 22960

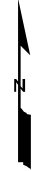
NOTE:
SEE COVER SHEET FOR LEGEND AND NOTES
PERTAINING TO THE CONSTRUCTION OF THIS MAP

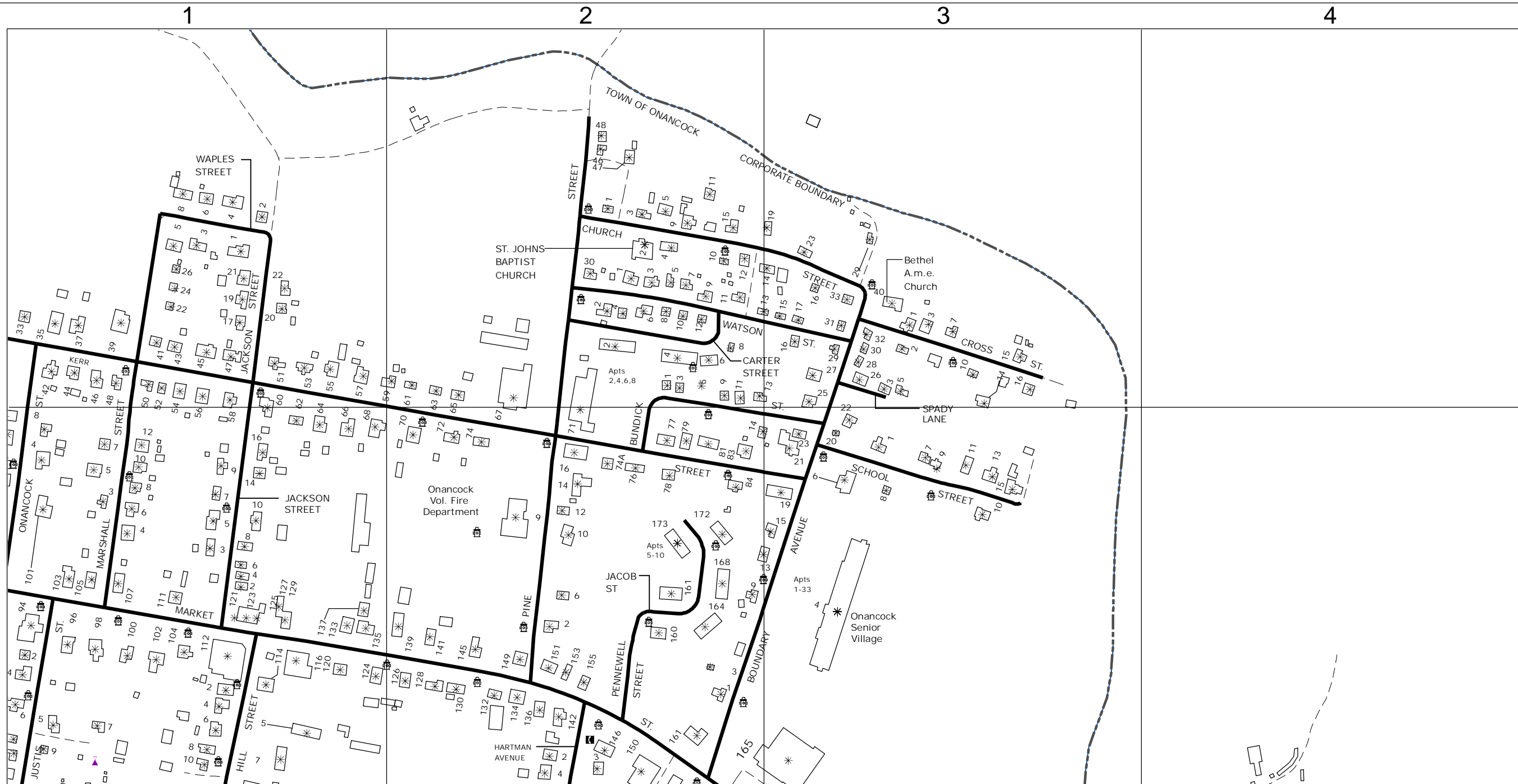


Matching Sheets	600	601
	602	603
	604	605

9-1-1 PLANIMETRIC MAP OF
TOWN OF ONANCOCK
ACCOMACK COUNTY, VA.

SHEET NO.
602

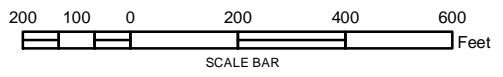




DATE	Nov 30, 2023	APP'VD
REVISION		

MSAG, LLC
Orange, Virginia 22960

NOTE:
SEE COVER SHEET FOR LEGEND AND NOTES
PERTAINING TO THE CONSTRUCTION OF THIS MAP



Matching Sheets	600	601
	602	603
	604	605

9-1-1 PLANIMETRIC MAP OF
TOWN OF ONANCOCK
ACCOMACK COUNTY, VA.

SHEET NO.
603





A

B

DATE	Nov 29, 2022	APP'VD
REVISION		

MSAG, LLC
Orange, Virginia 22960

NOTE:
SEE COVER SHEET FOR LEGEND AND NOTES
PERTAINING TO THE CONSTRUCTION OF THIS MAP

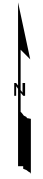


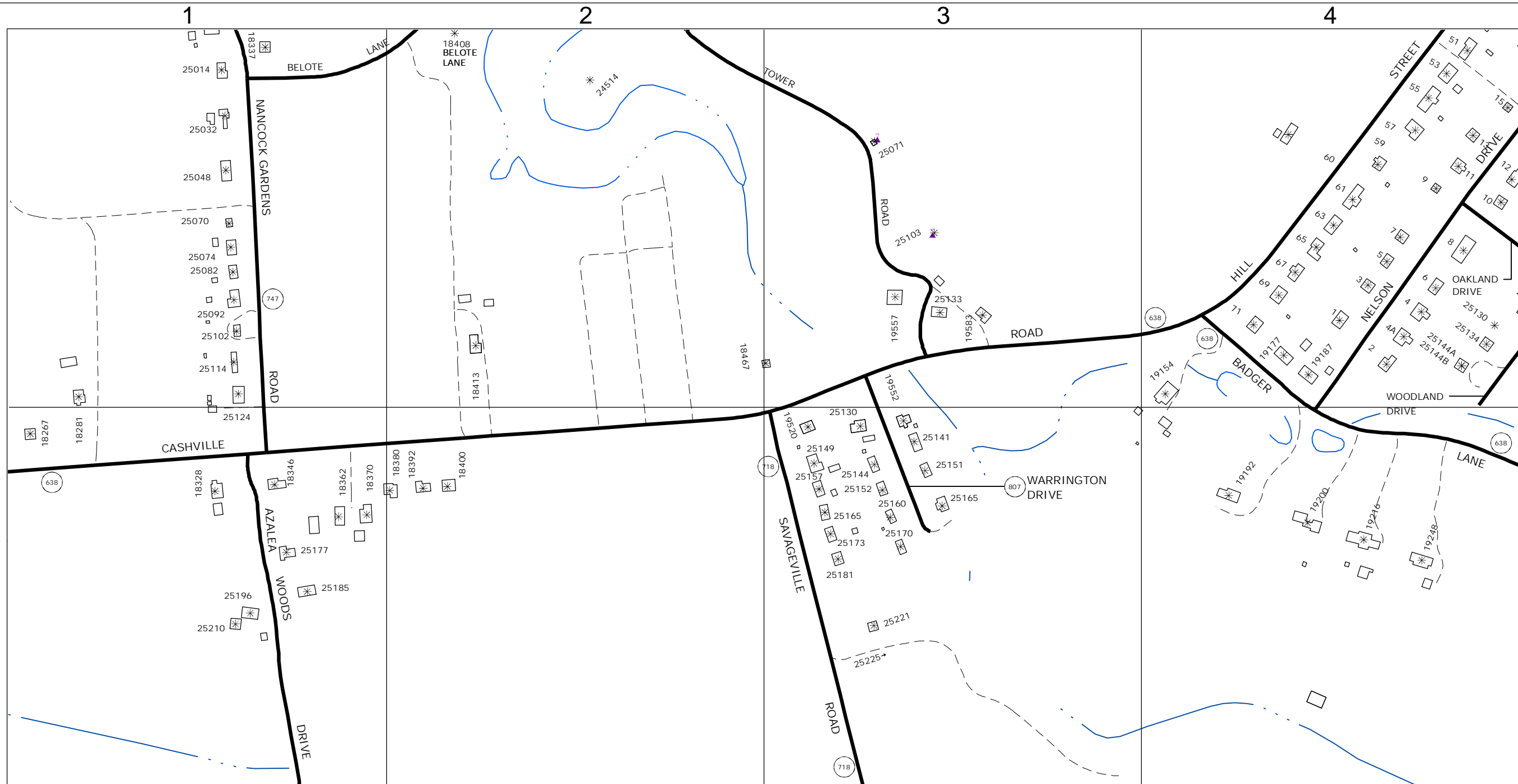
Matching Sheets

602	603
604	605
606	607

9-1-1 PLANIMETRIC MAP OF
TOWN OF ONANCOCK
ACCOMACK COUNTY, VA.

SHEET NO.
604





	Mar 02, 2023	
DATE	REVISION	APP'VD

MSAG, LLC
Orange, Virginia 22960

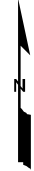
NOTE:
SEE COVER SHEET FOR LEGEND AND NOTES
PERTAINING TO THE CONSTRUCTION OF THIS MAP

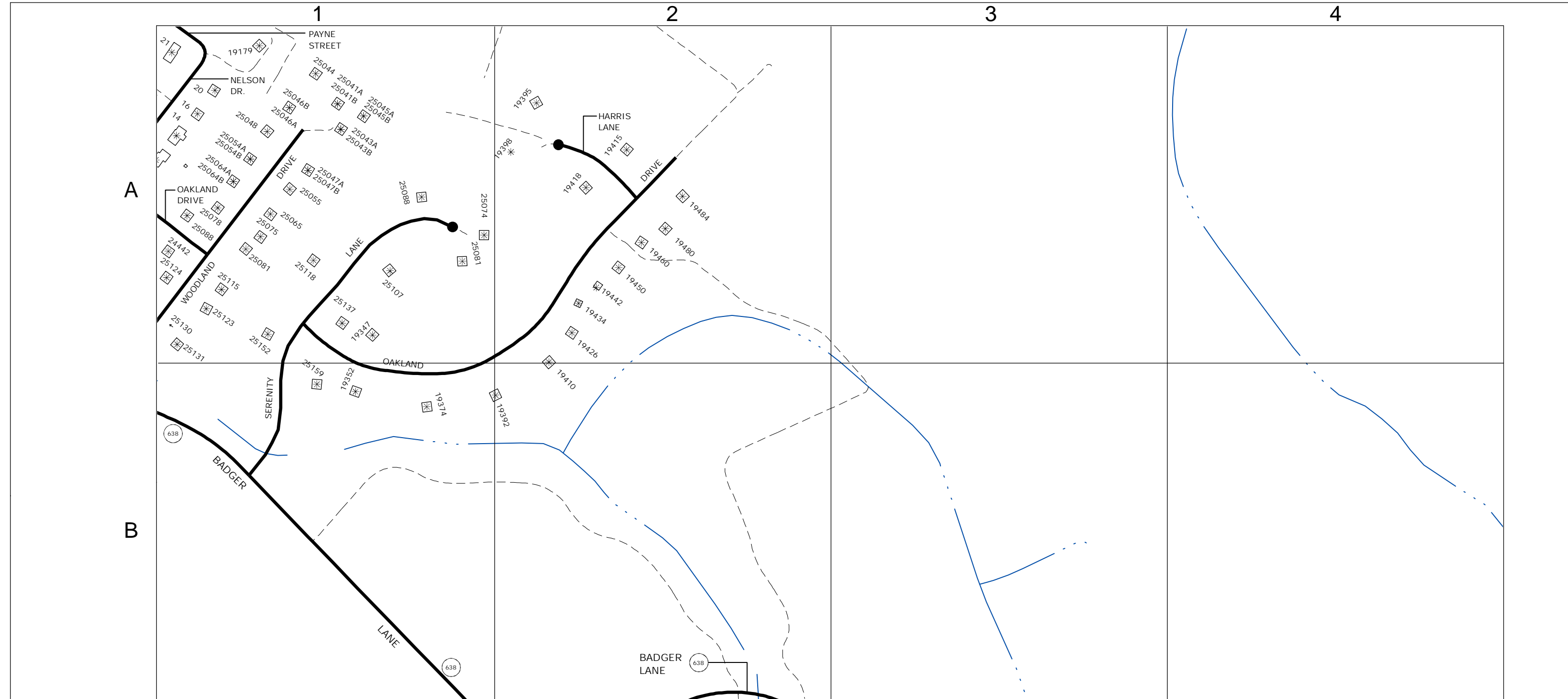


Matching Sheets	604	605
	606	607

9-1-1 PLANIMETRIC MAP OF
TOWN OF ONANCOCK
ACCOMACK COUNTY, VA.

SHEET NO.
606





A

B

1

2

3

4

DATE	Jun 01, 2023	APP'VD
REVISION		

MSAG, LLC
Orange, Virginia 22960

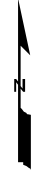
NOTE:
SEE COVER SHEET FOR LEGEND AND NOTES
PERTAINING TO THE CONSTRUCTION OF THIS MAP

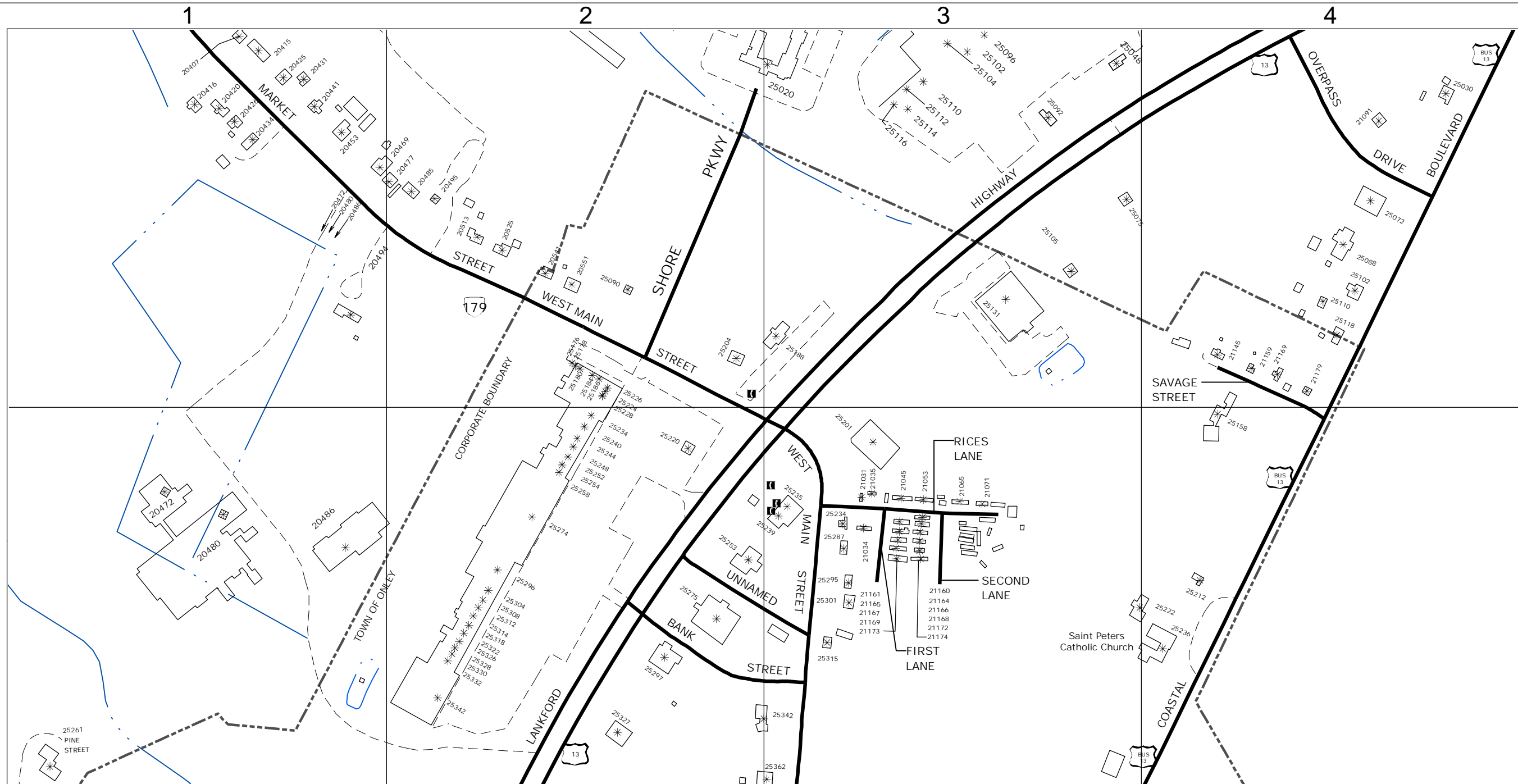


Matching Sheets	604	605
	606	607
	650	651

9-1-1 PLANIMETRIC MAP OF
TOWN OF ONANCOCK
ACCOMACK COUNTY, VA.

SHEET NO.
607





DATE	Feb 05, 2020	APP'VD
REVISION		

MSAG, LLC
Orange, Virginia 22960

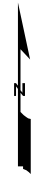
NOTE:
SEE COVER SHEET FOR LEGEND AND NOTES
PERTAINING TO THE CONSTRUCTION OF THIS MAP

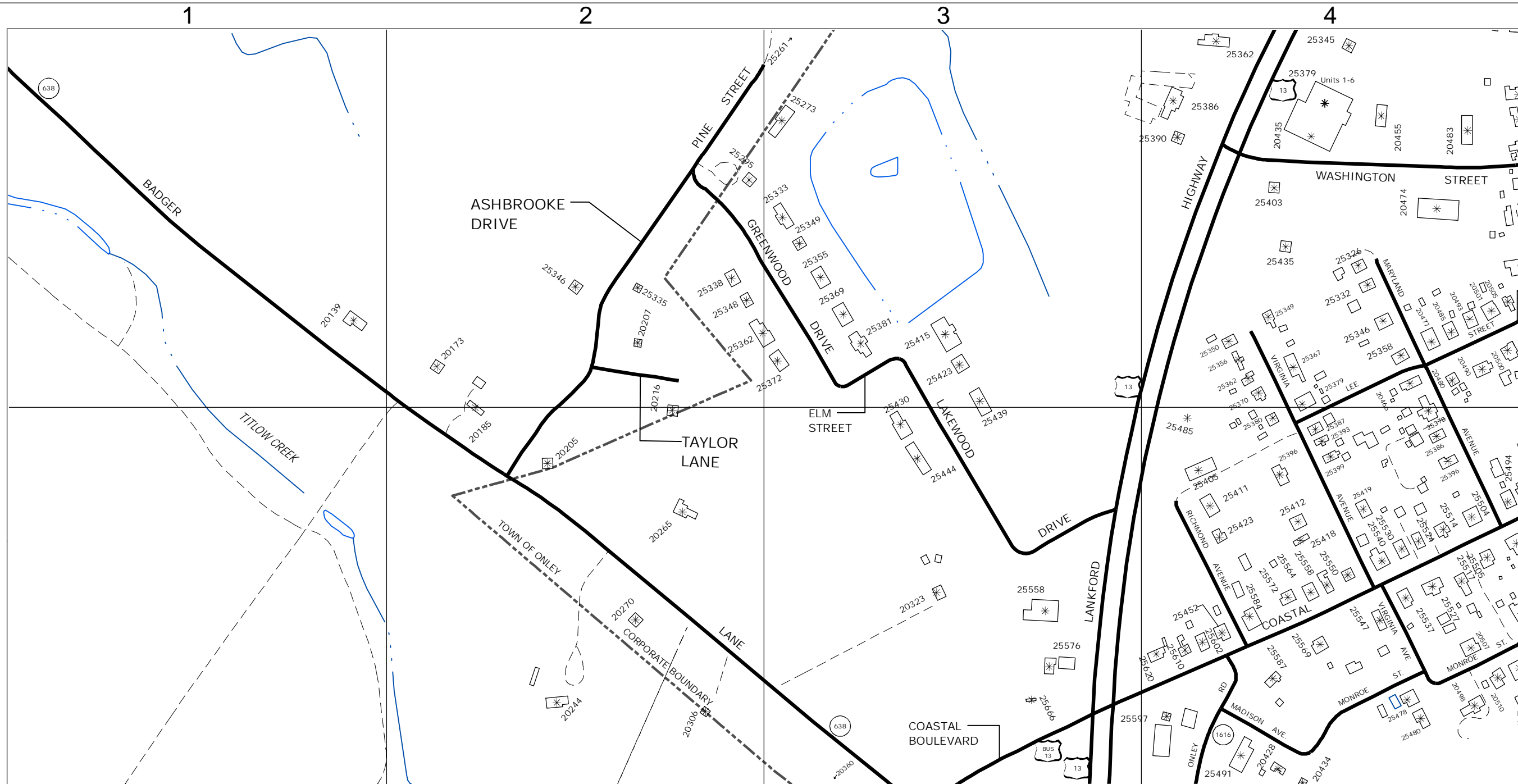


Matching Sheets	605
	607 650
	651 652

9-1-1 PLANIMETRIC MAP OF
TOWN OF ONLEY
ACCOMACK COUNTY, VA.

SHEET NO.
650





DATE	Nov 02, 2020	APP'VD
REVISION		

MSAG, LLC
Orange, Virginia 22960

NOTE:
SEE COVER SHEET FOR LEGEND AND NOTES
PERTAINING TO THE CONSTRUCTION OF THIS MAP

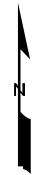


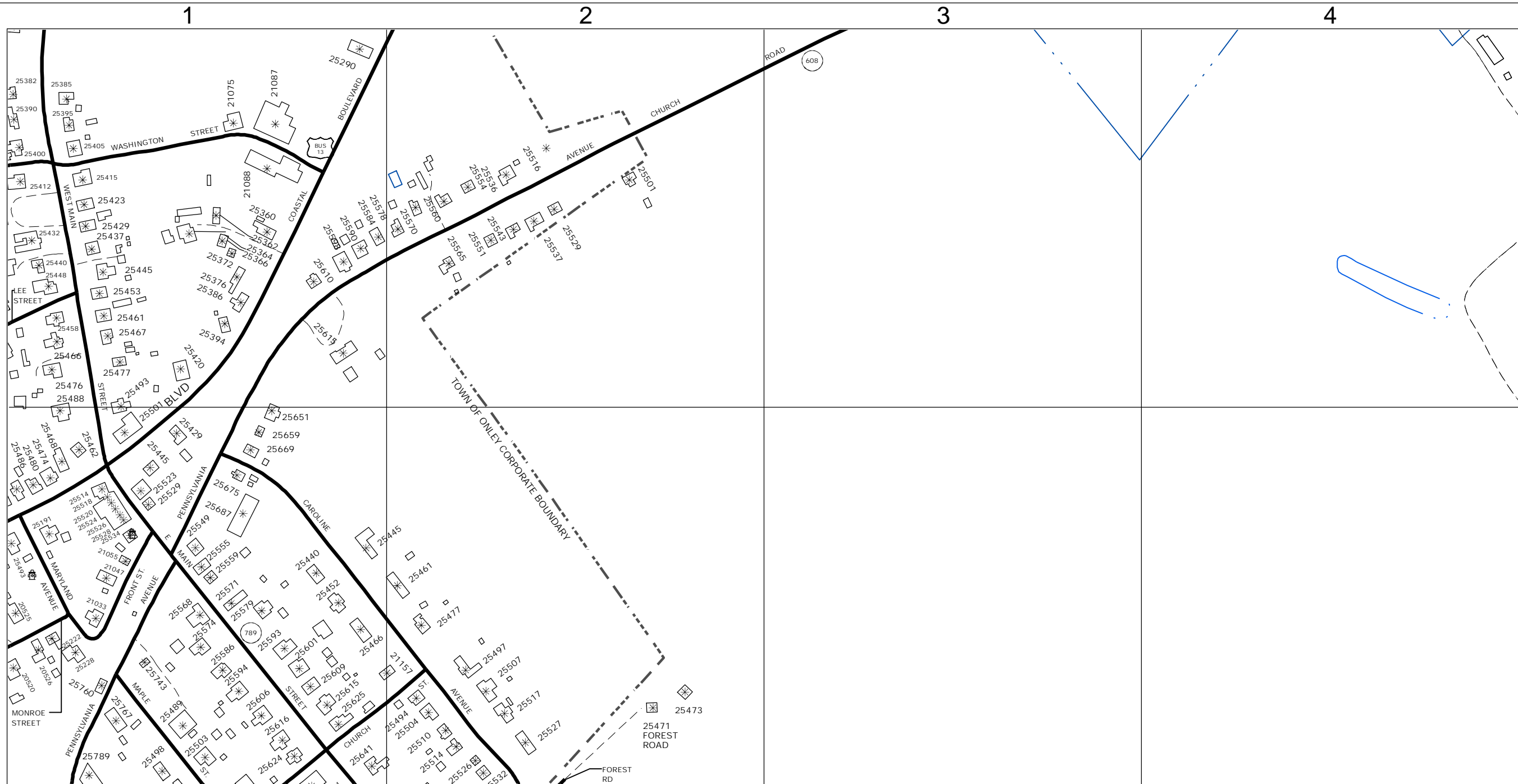
Matching Sheets

607	650
651	652
653	

9-1-1 PLANIMETRIC MAP OF
TOWN OF ONLEY
ACCOMACK COUNTY, VA.

SHEET NO.
651





A

B

DATE	REVISION	APP'VD
Feb 01, 2016		

MSAG, LLC
Orange, Virginia 22960

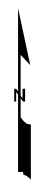
NOTE:
SEE COVER SHEET FOR LEGEND AND NOTES
PERTAINING TO THE CONSTRUCTION OF THIS MAP

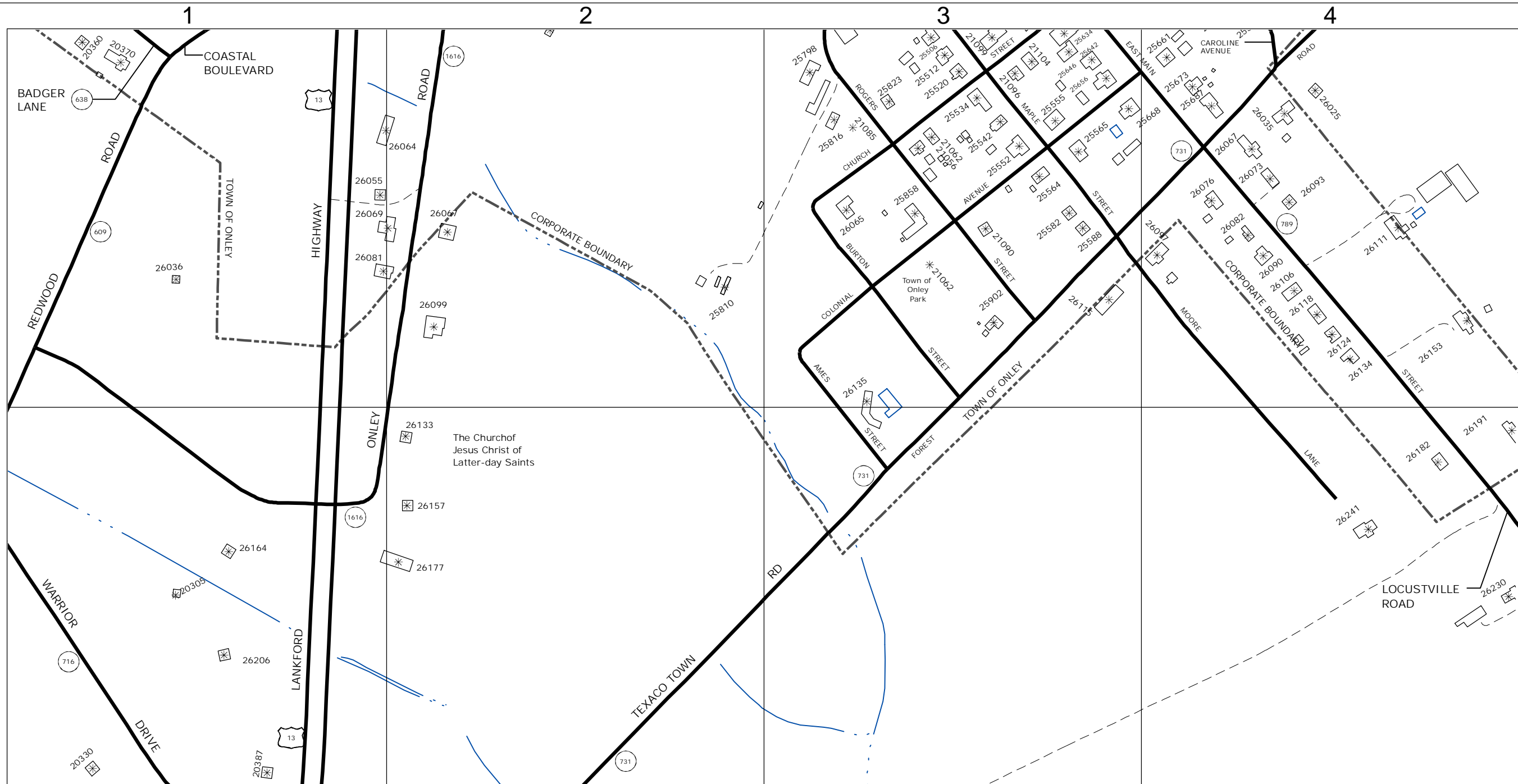


Matching Sheets	650
	651 652
	653

9-1-1 PLANIMETRIC MAP OF
TOWN OF ONLEY
ACCOMACK COUNTY, VA.

SHEET NO.
652





A

B

DATE	Nov 29, 2022	APP'VD
REVISION		

MSAG, LLC
Orange, Virginia 22960

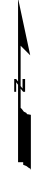
NOTE:
SEE COVER SHEET FOR LEGEND AND NOTES
PERTAINING TO THE CONSTRUCTION OF THIS MAP



Matching Sheets	651	652
	653	

9-1-1 PLANIMETRIC MAP OF
TOWN OF ONLEY
ACCOMACK COUNTY, VA.

SHEET NO.
653



1

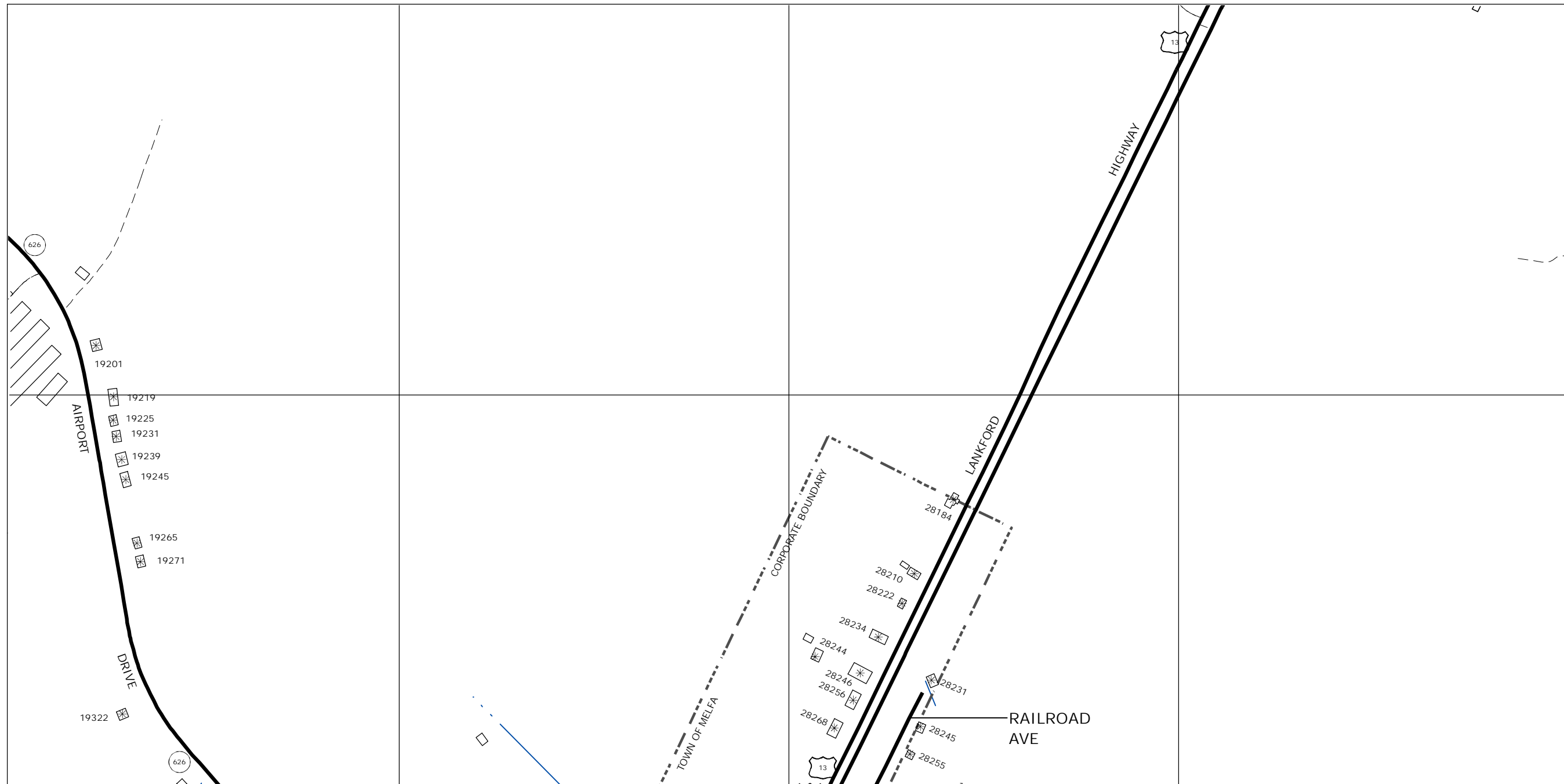
2

3

4

A

B



DATE	May 01, 2013	APP'VD
REVISION		

MSAG, LLC
Orange, Virginia 22960

NOTE:
SEE COVER SHEET FOR LEGEND AND NOTES
PERTAINING TO THE CONSTRUCTION OF THIS MAP

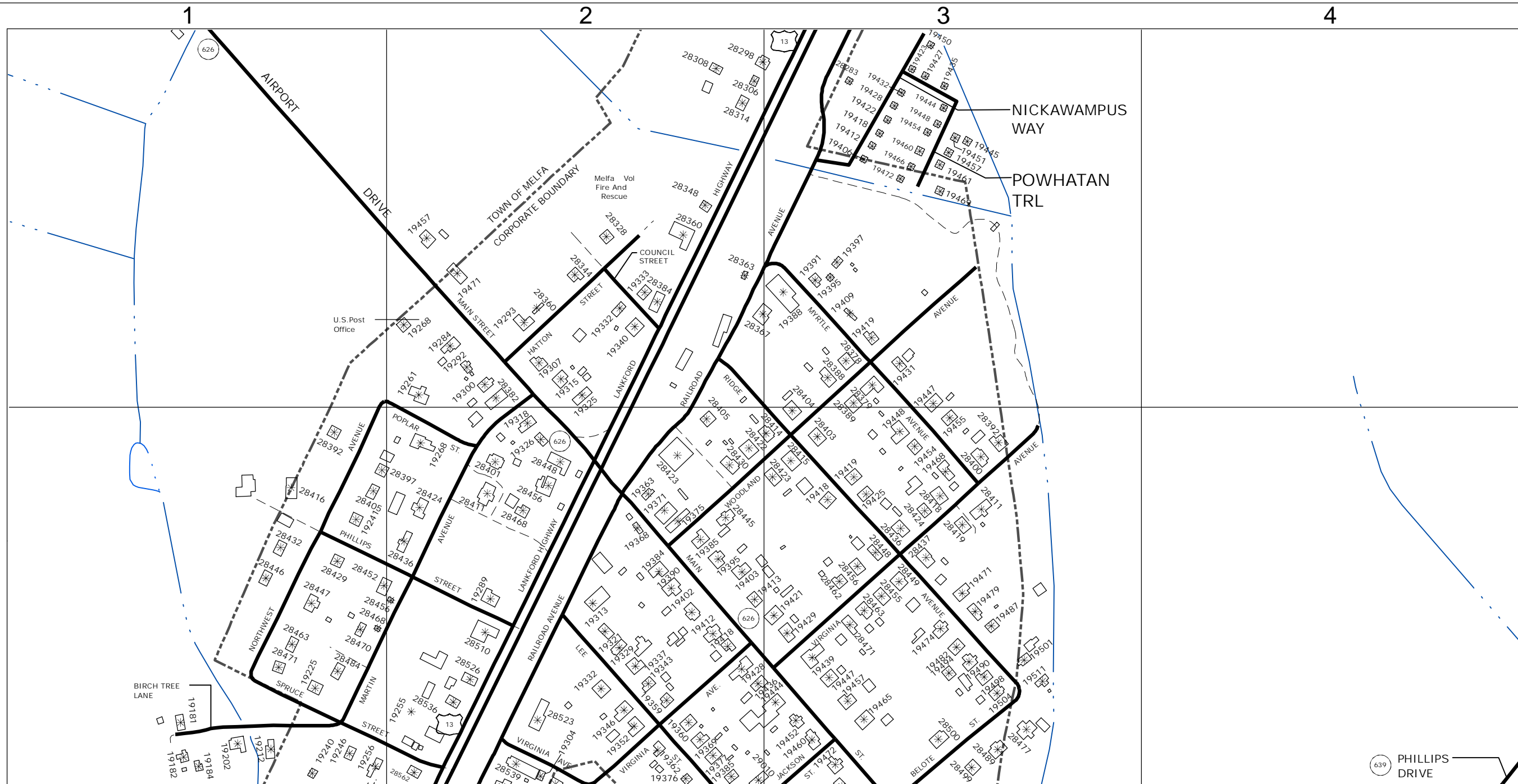


Matching Sheets

700
701

9-1-1 PLANIMETRIC MAP OF
TOWN OF MELFA
ACCOMACK COUNTY, VA.

SHEET NO.
700



DATE	Aug 01, 2016	APP'VD
REVISION		

MSAG, LLC
Orange, Virginia 22960

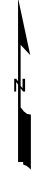
NOTE:
SEE COVER SHEET FOR LEGEND AND NOTES
PERTAINING TO THE CONSTRUCTION OF THIS MAP

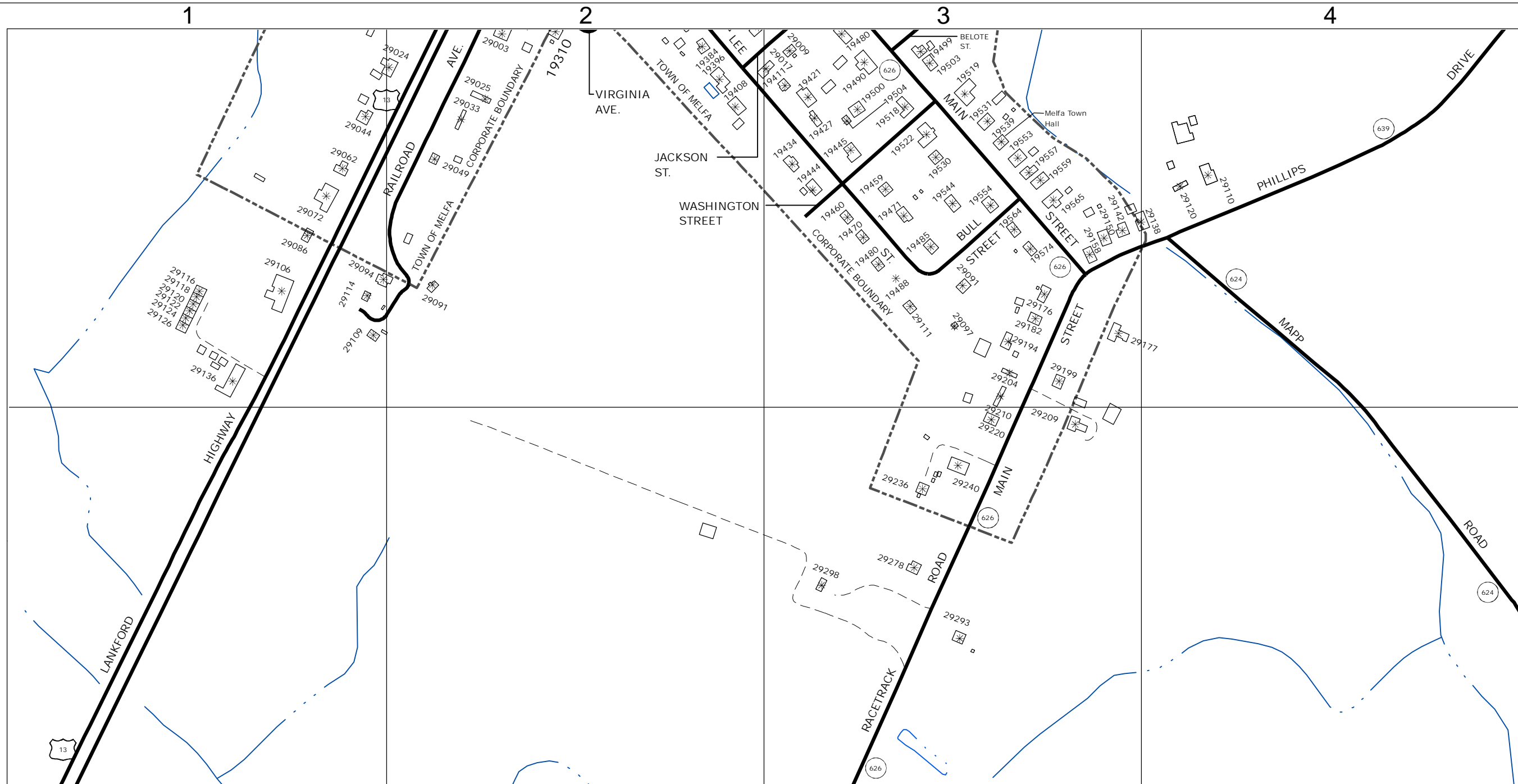


Matching Sheets	700
	701
	702

9-1-1 PLANIMETRIC MAP OF
TOWN OF MELFA
ACCOMACK COUNTY, VA.

SHEET NO.
701





A

B

DATE	Oct 04, 2016	REVISION	APP'VD
------	--------------	----------	--------

MSAG, LLC
Orange, Virginia 22960

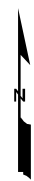
NOTE:
SEE COVER SHEET FOR LEGEND AND NOTES
PERTAINING TO THE CONSTRUCTION OF THIS MAP



Matching Sheets	701
	702

9-1-1 PLANIMETRIC MAP OF
TOWN OF MELFA
ACCOMACK COUNTY, VA.

SHEET NO.
702



1

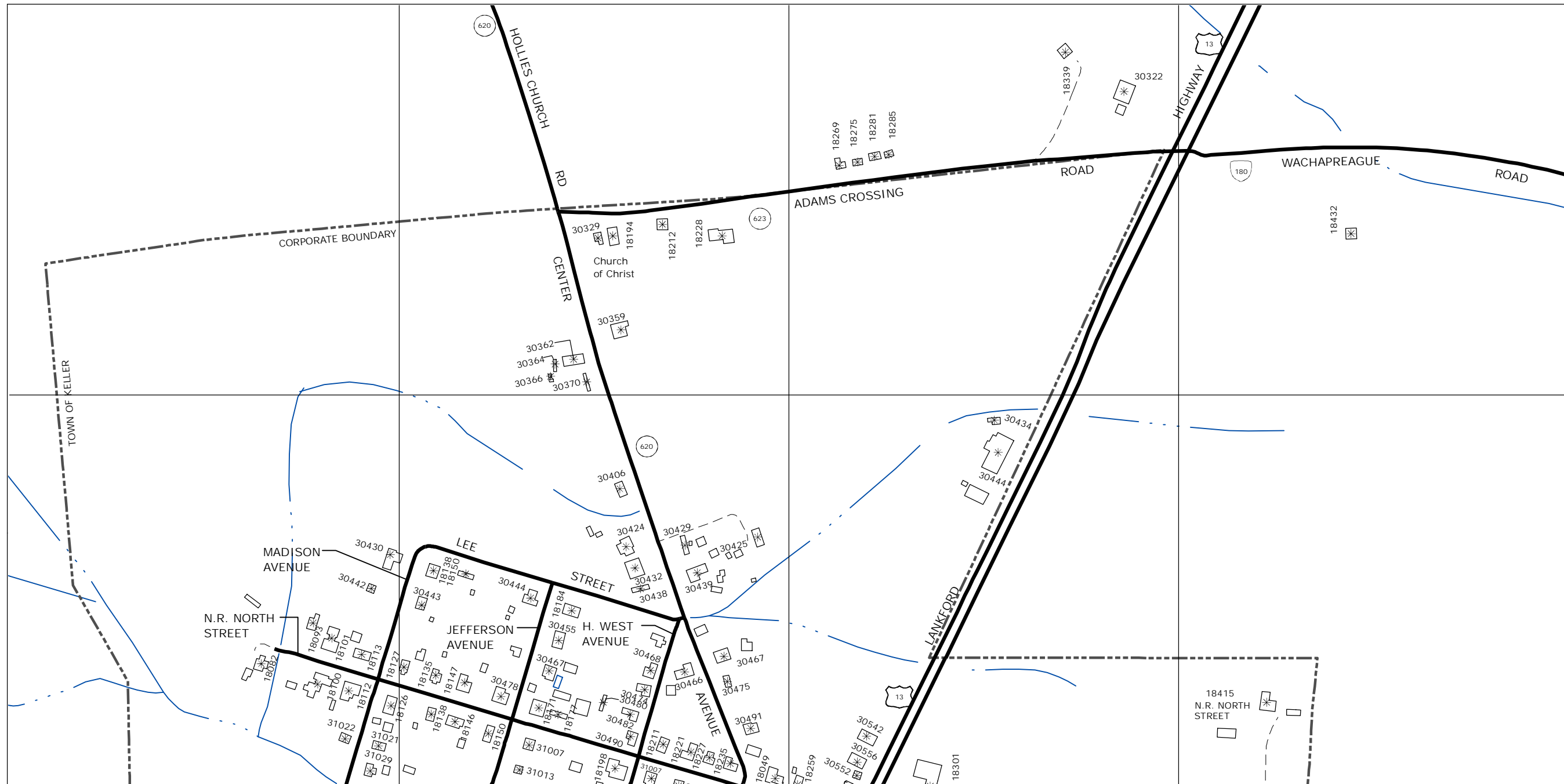
2

3

4

A

B



DATE	Sep 24, 2018	APP'VD
REVISION		

MSAG, LLC
Orange, Virginia 22960

NOTE:
SEE COVER SHEET FOR LEGEND AND NOTES
PERTAINING TO THE CONSTRUCTION OF THIS MAP

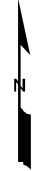


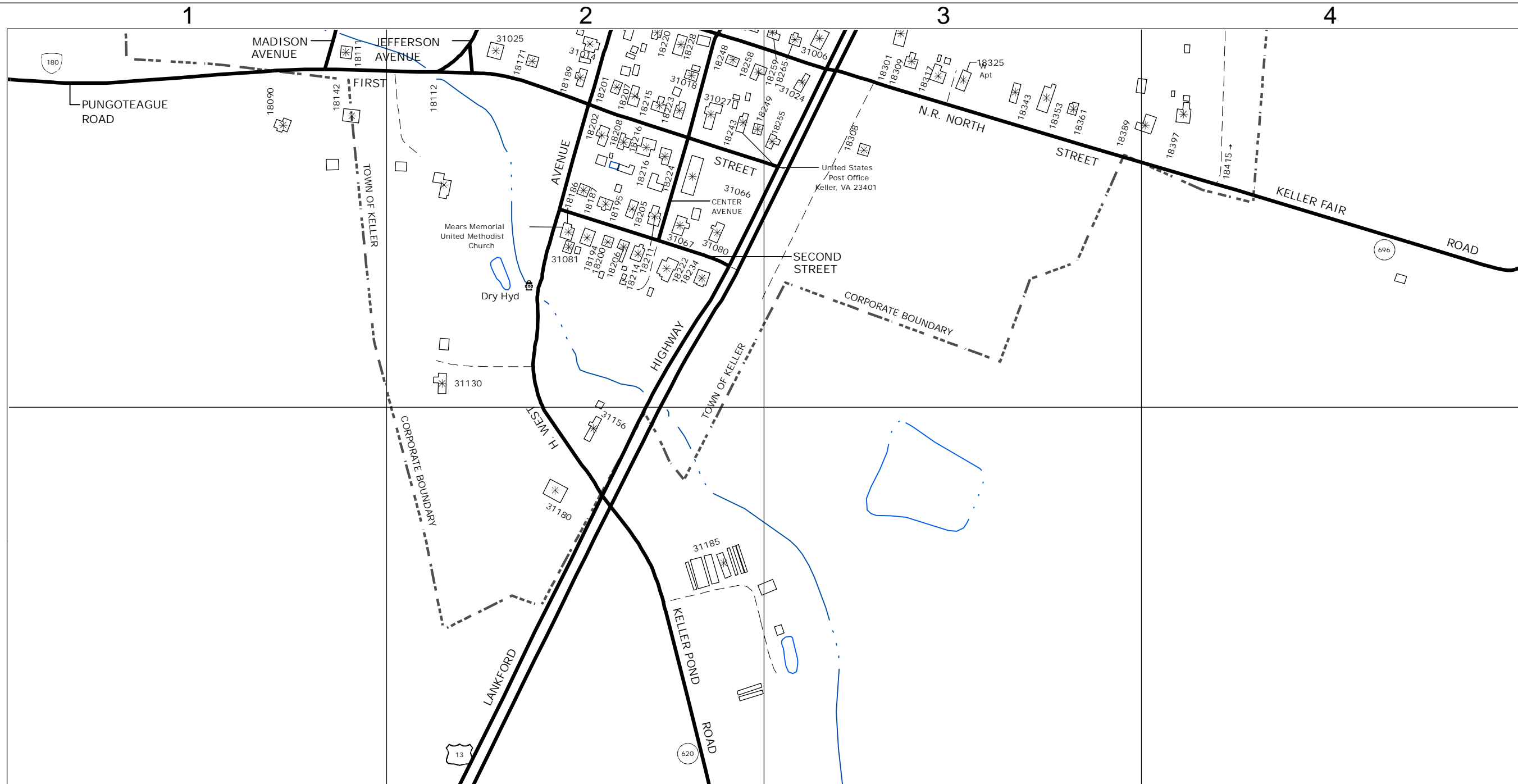
Matching Sheets

750
751

9-1-1 PLANIMETRIC MAP OF
TOWN OF KELLER
ACCOMACK COUNTY, VA.

SHEET NO.
750





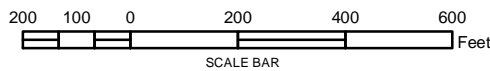
A

B

DATE	May 01, 2013	APP'VD
REVISION		

MSAG, LLC
Orange, Virginia 22960

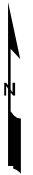
NOTE:
SEE COVER SHEET FOR LEGEND AND NOTES
PERTAINING TO THE CONSTRUCTION OF THIS MAP

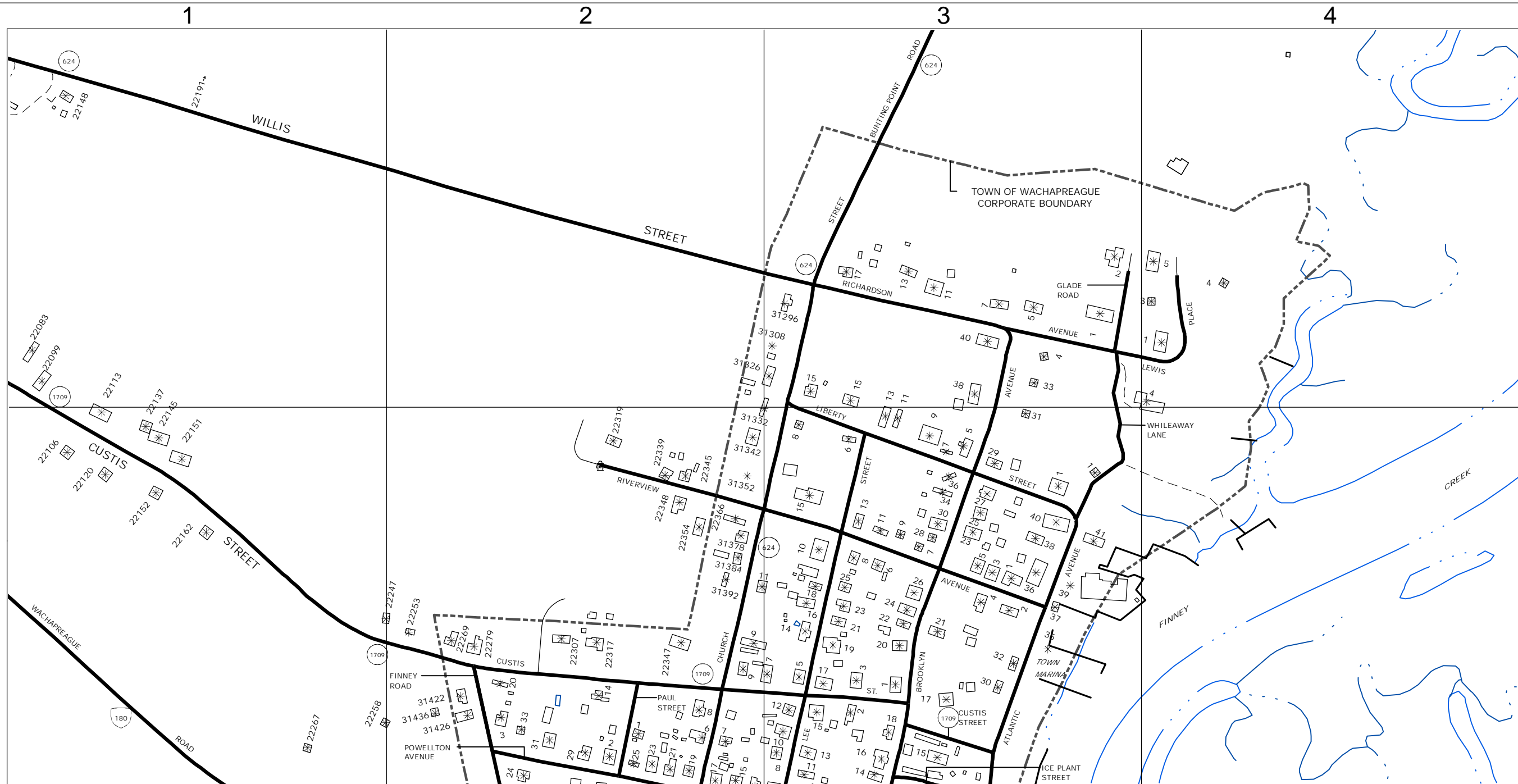


Matching Sheets	750 751
-----------------	------------

9-1-1 PLANIMETRIC MAP OF
TOWN OF KELLER
ACCOMACK COUNTY, VA.

SHEET NO.
751





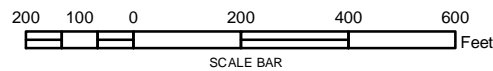
A

B

DATE	Nov 08, 2021	APP'VD
REVISION		

MSAG, LLC
Orange, Virginia 22960

NOTE:
SEE COVER SHEET FOR LEGEND AND NOTES
PERTAINING TO THE CONSTRUCTION OF THIS MAP

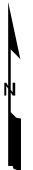


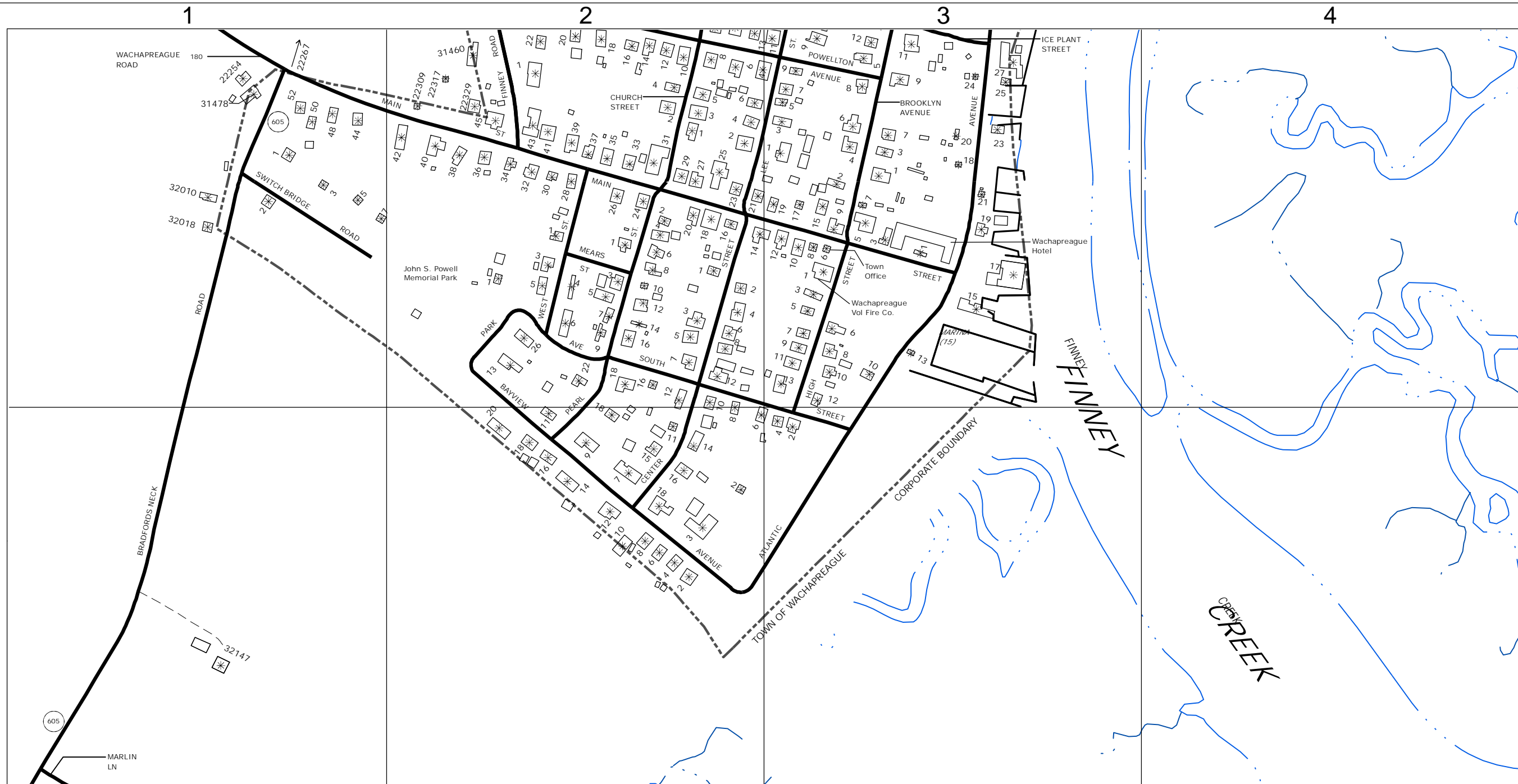
Matching
Sheets

800
801

9-1-1 PLANIMETRIC MAP OF
TOWN OF WACHAPREAGUE
ACCOMACK COUNTY, VA.

SHEET NO.
800





A

B

DATE	Nov 29, 2022	APP'VD
REVISION		

MSAG, LLC
Orange, Virginia 22960

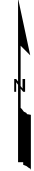
NOTE:
SEE COVER SHEET FOR LEGEND AND NOTES
PERTAINING TO THE CONSTRUCTION OF THIS MAP

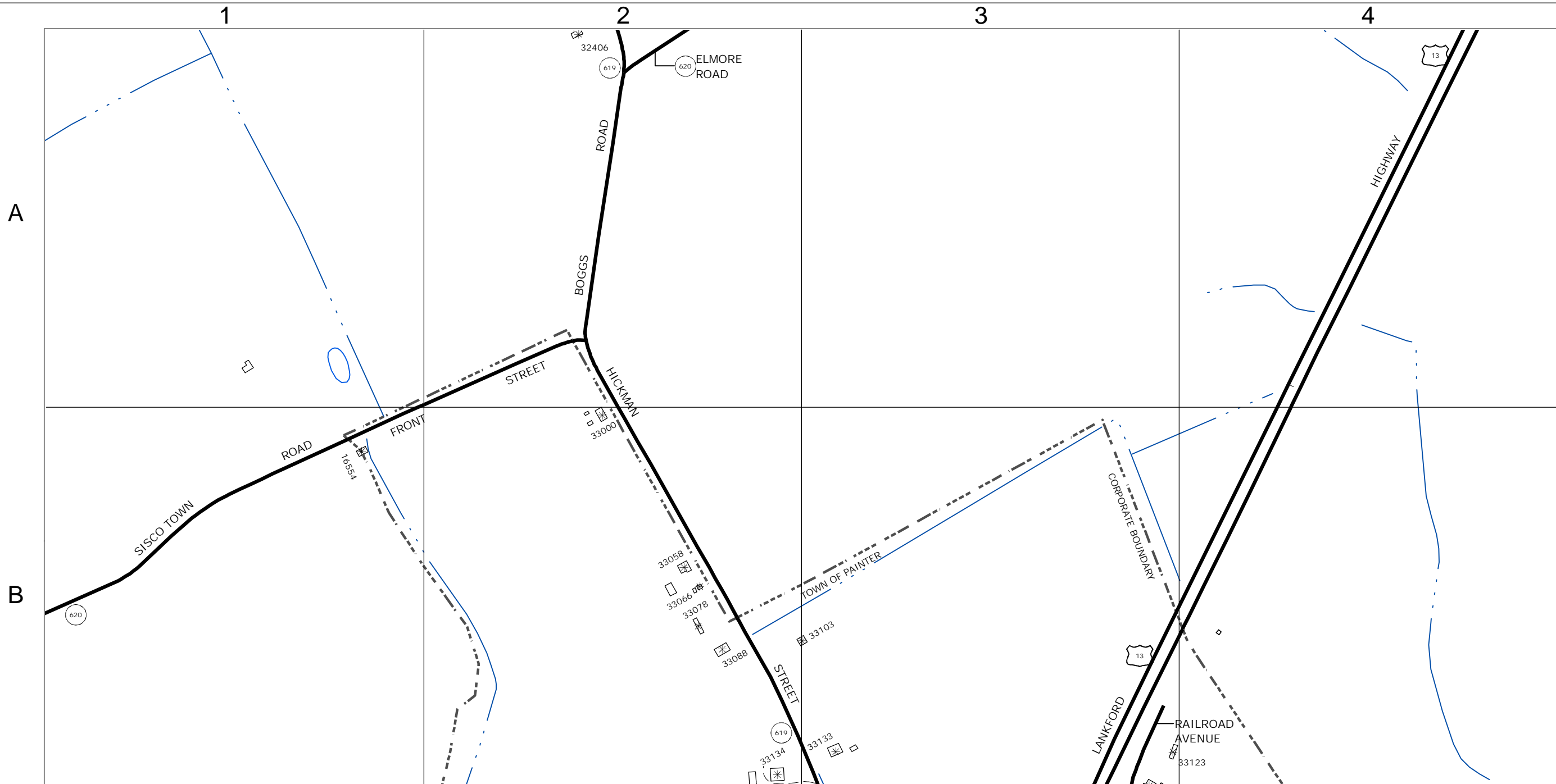


Matching Sheets	800 801
-----------------	------------

9-1-1 PLANIMETRIC MAP OF
TOWN OF WACHAPREAGUE
ACCOMACK COUNTY, VA.

SHEET NO.
801





DATE	Feb 10, 2014	APP'VD
REVISION		

MSAG, LLC
Orange, Virginia 22960

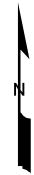
NOTE:
SEE COVER SHEET FOR LEGEND AND NOTES
PERTAINING TO THE CONSTRUCTION OF THIS MAP

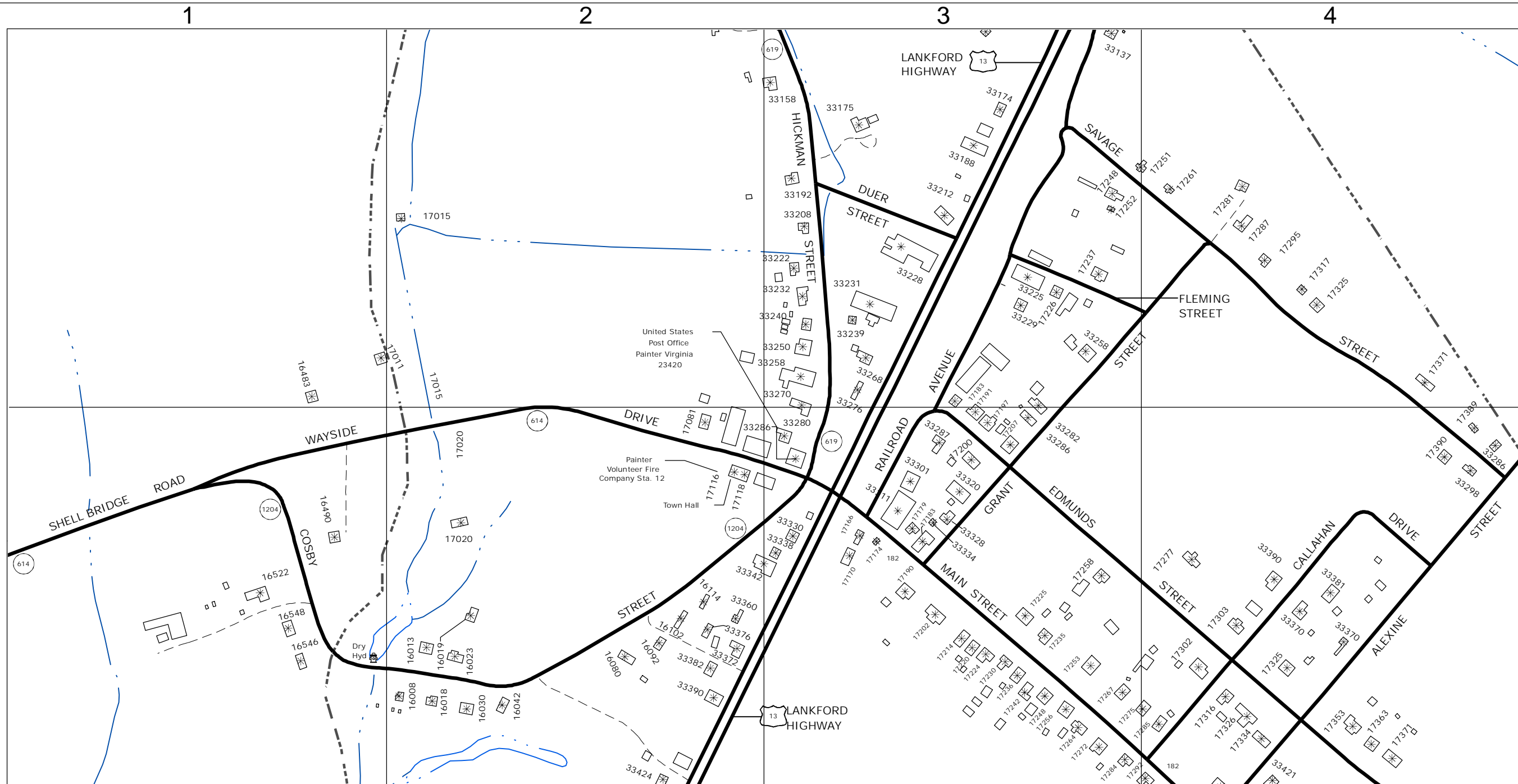


Matching Sheets	850
	851 852

9-1-1 PLANIMETRIC MAP OF
TOWN OF PAINTER
ACCOMACK COUNTY, VA.

SHEET NO.
850





DATE	Oct 01, 2014	APP'VD
REVISION		

MSAG, LLC
Orange, Virginia 22960

NOTE:
SEE COVER SHEET FOR LEGEND AND NOTES
PERTAINING TO THE CONSTRUCTION OF THIS MAP

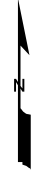


Matching Sheets

850	852
851	854
853	854

9-1-1 PLANIMETRIC MAP OF
TOWN OF PAINTER
ACCOMACK COUNTY, VA.

SHEET NO.
851



1

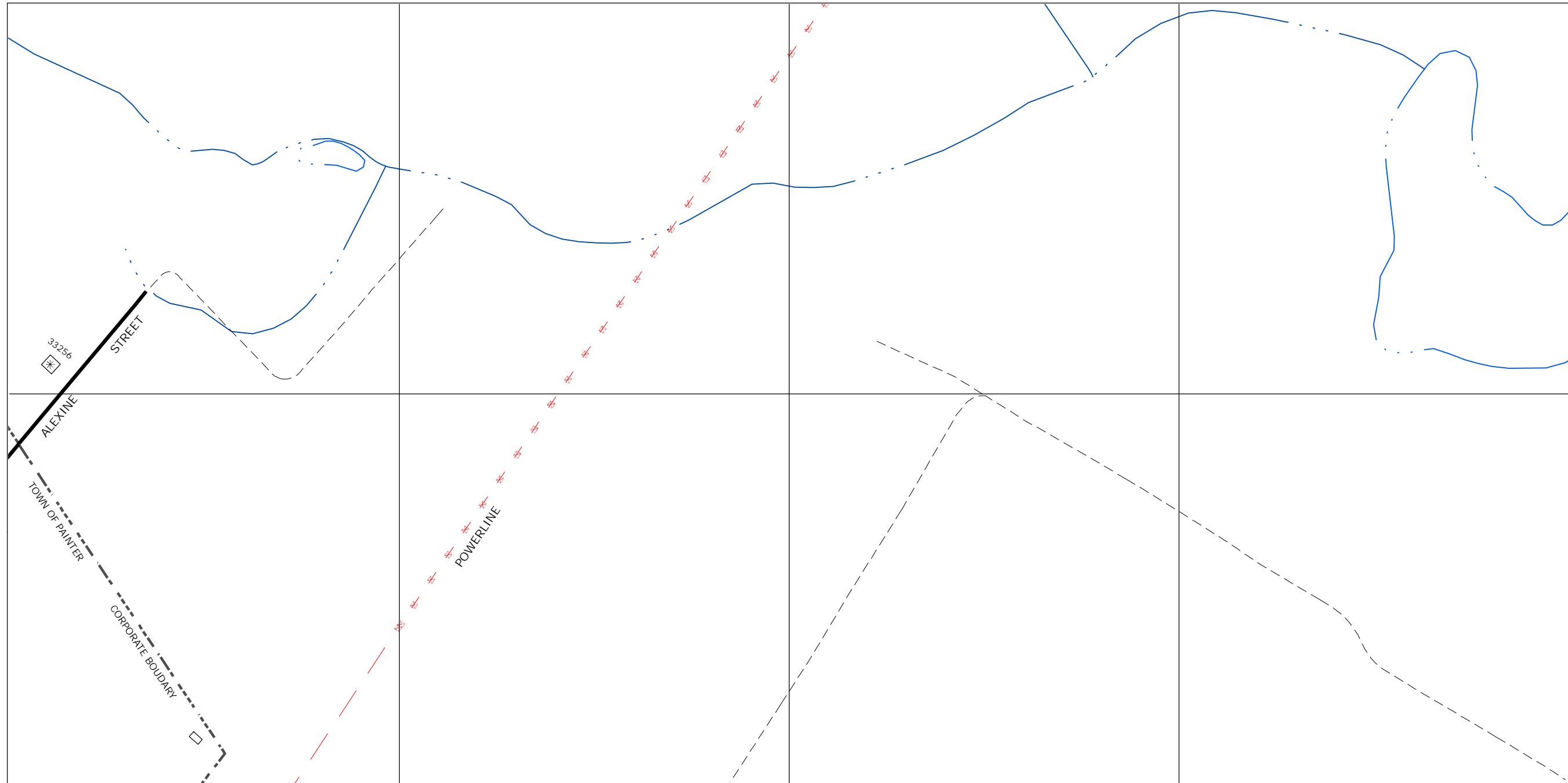
2

3

4

A

B



DATE	May 01, 2013	APP'VD
REVISION		

MSAG, LLC
Orange, Virginia 22960

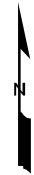
NOTE:
SEE COVER SHEET FOR LEGEND AND NOTES
PERTAINING TO THE CONSTRUCTION OF THIS MAP



Matching Sheets	850
	851 852
	853 854

9-1-1 PLANIMETRIC MAP OF
TOWN OF PAINTER
ACCOMACK COUNTY, VA.

SHEET NO.
852



1

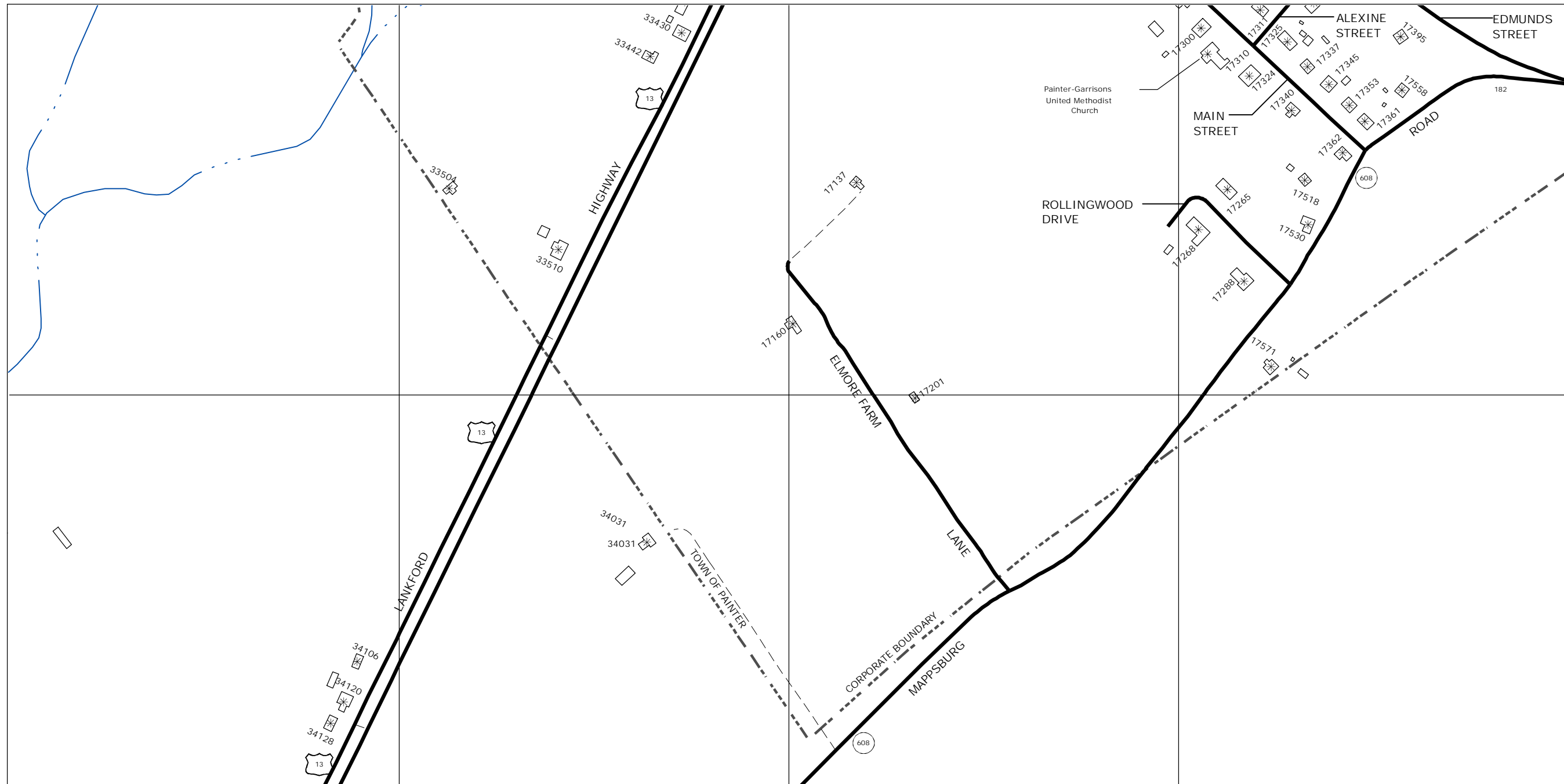
2

3

4

A

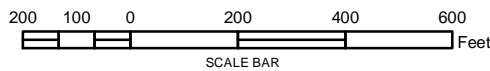
B



DATE	May 01, 2013	APP'VD
REVISION		

MSAG, LLC
Orange, Virginia 22960

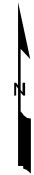
NOTE:
SEE COVER SHEET FOR LEGEND AND NOTES
PERTAINING TO THE CONSTRUCTION OF THIS MAP

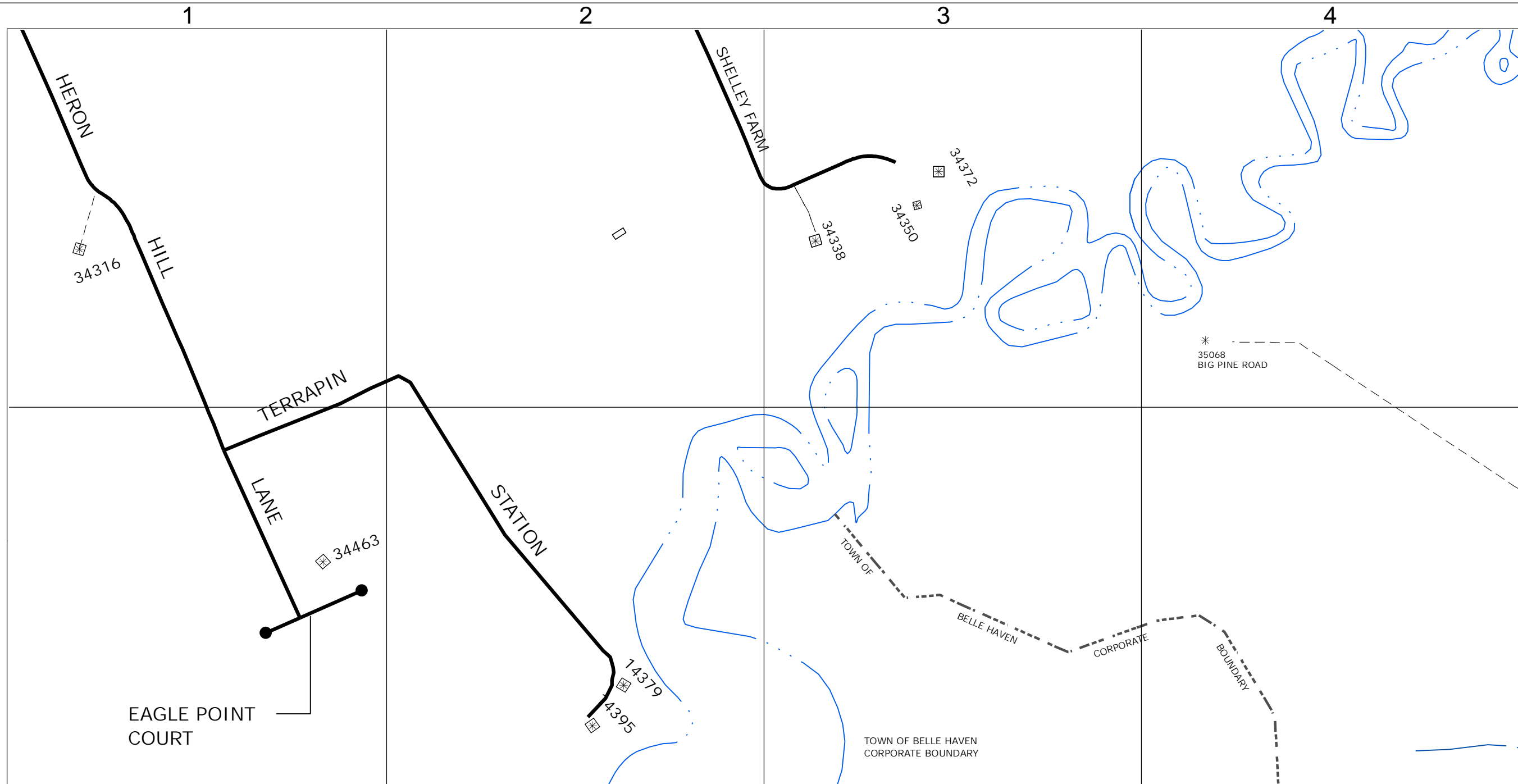


Matching Sheets	851	852
	853	854

9-1-1 PLANIMETRIC MAP OF
TOWN OF PAINTER
ACCOMACK COUNTY, VA.

SHEET NO.
853





DATE	REVISION	APP'VD
May 01, 2013		

MSAG, LLC
Orange, Virginia 22960

NOTE:
SEE COVER SHEET FOR LEGEND AND NOTES
PERTAINING TO THE CONSTRUCTION OF THIS MAP

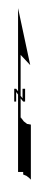


Matching Sheets

900	901
902	903

9-1-1 PLANIMETRIC MAP OF
TOWN OF BELLE HAVEN
ACCOMACK COUNTY, VA.

SHEET NO.
900



1

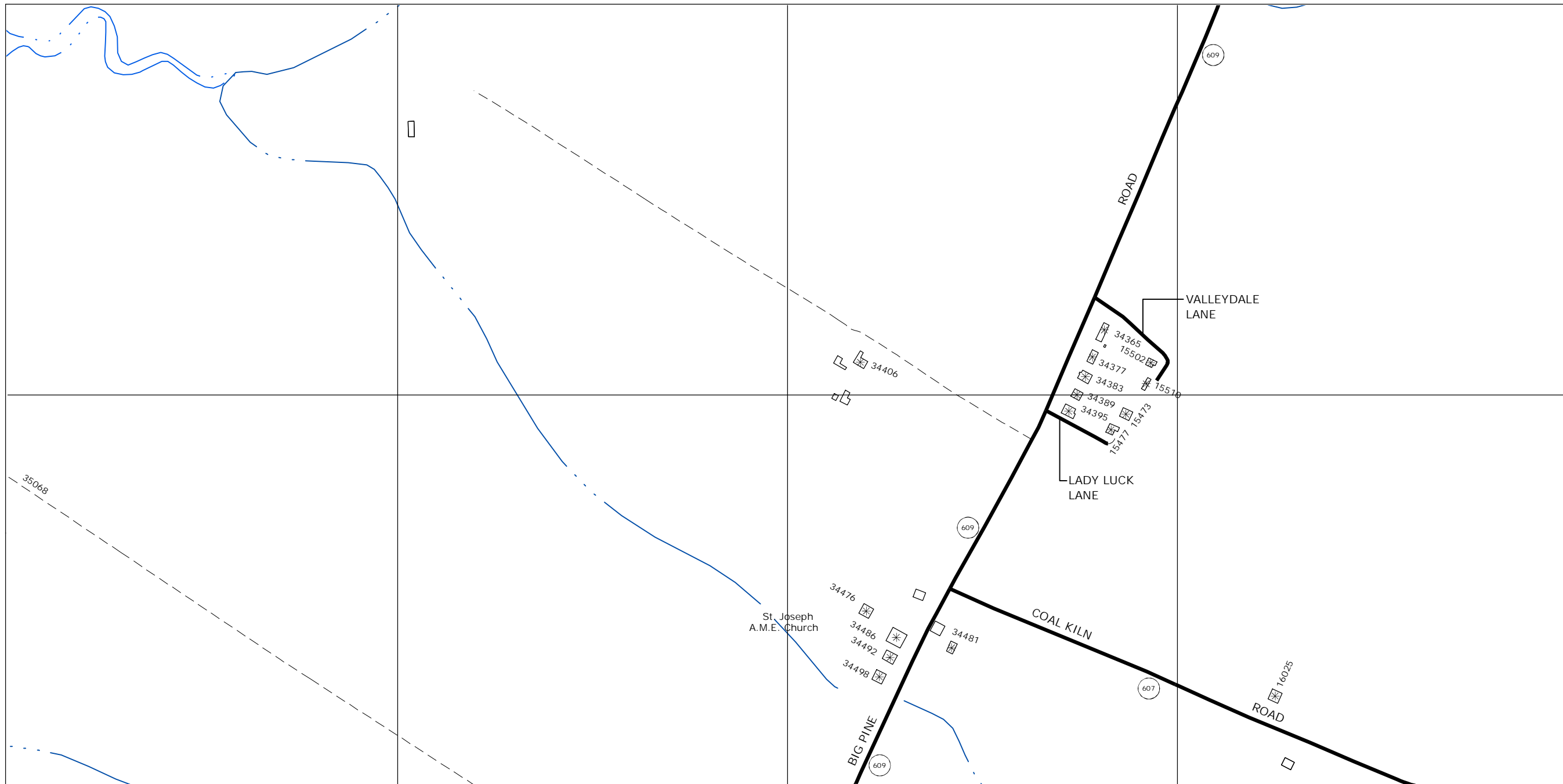
2

3

4

A

B



DATE	May 01, 2013	APP'VD
REVISION		

MSAG, LLC
Orange, Virginia 22960

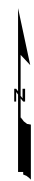
NOTE:
SEE COVER SHEET FOR LEGEND AND NOTES
PERTAINING TO THE CONSTRUCTION OF THIS MAP

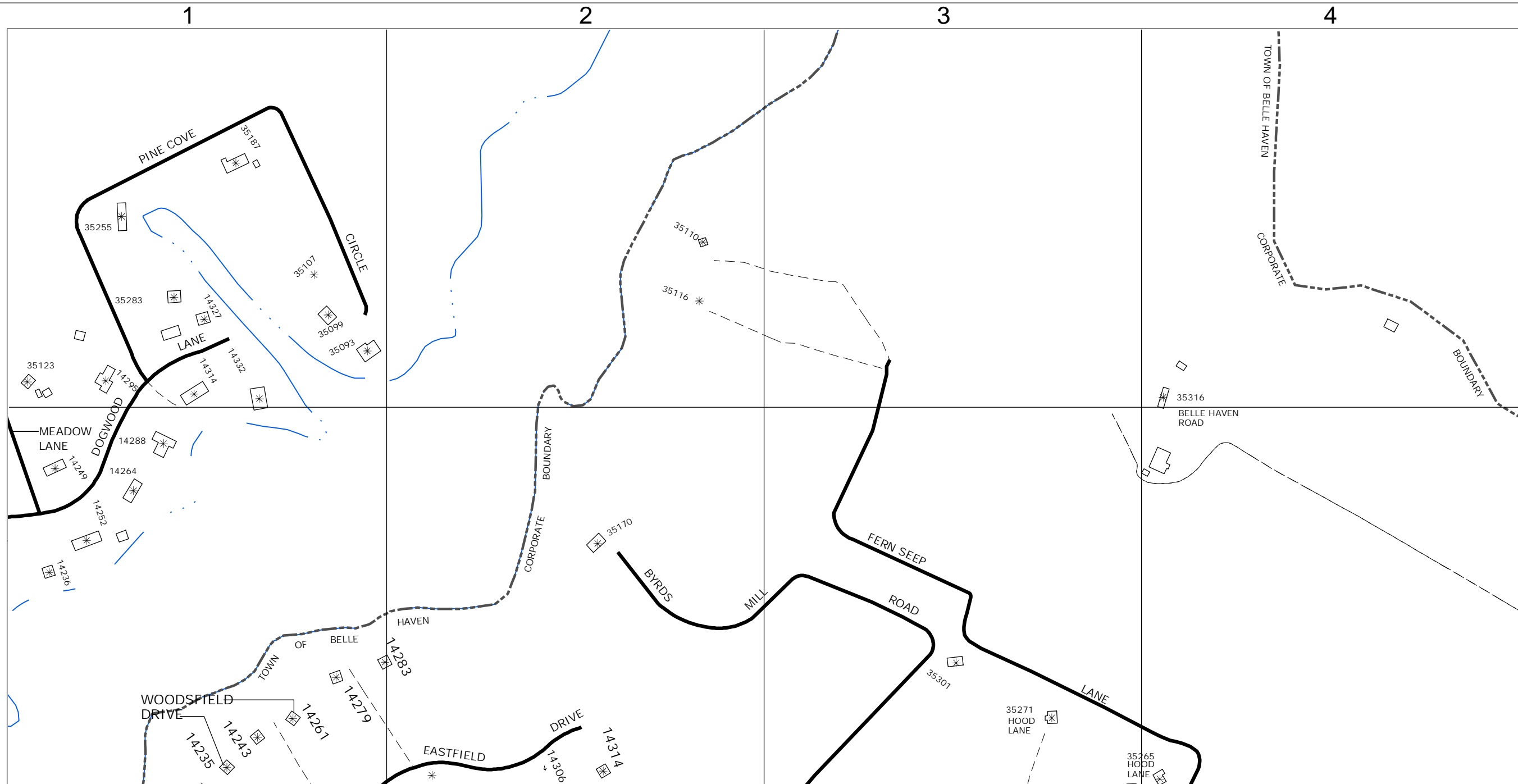


Matching Sheets	900	901
	902	903

9-1-1 PLANIMETRIC MAP OF
TOWN OF BELLE HAVEN
ACCOMACK COUNTY, VA.

SHEET NO.
901





DATE	Aug 06, 2019	APP'VD
REVISION		

MSAG, LLC
Orange, Virginia 22960

NOTE:
SEE COVER SHEET FOR LEGEND AND NOTES
PERTAINING TO THE CONSTRUCTION OF THIS MAP

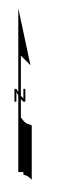


Matching Sheets

900	901
902	903
904	905

9-1-1 PLANIMETRIC MAP OF
TOWN OF BELLE HAVEN
ACCOMACK COUNTY, VA.

SHEET NO.
902



1

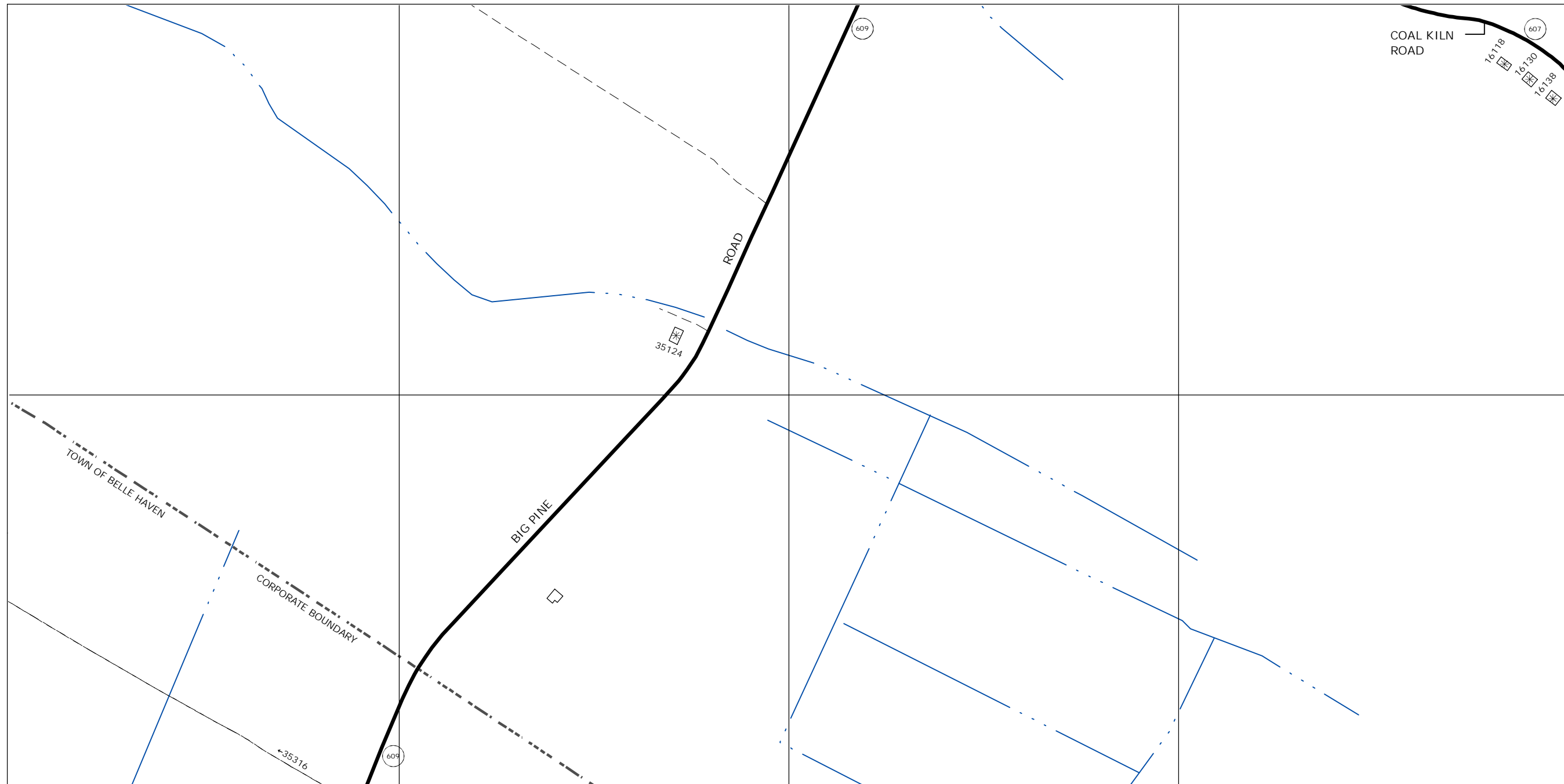
2

3

4

A

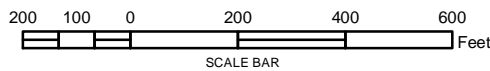
B



DATE	May 01, 2013	APP'VD
REVISION		

MSAG, LLC
Orange, Virginia 22960

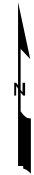
NOTE:
SEE COVER SHEET FOR LEGEND AND NOTES
PERTAINING TO THE CONSTRUCTION OF THIS MAP

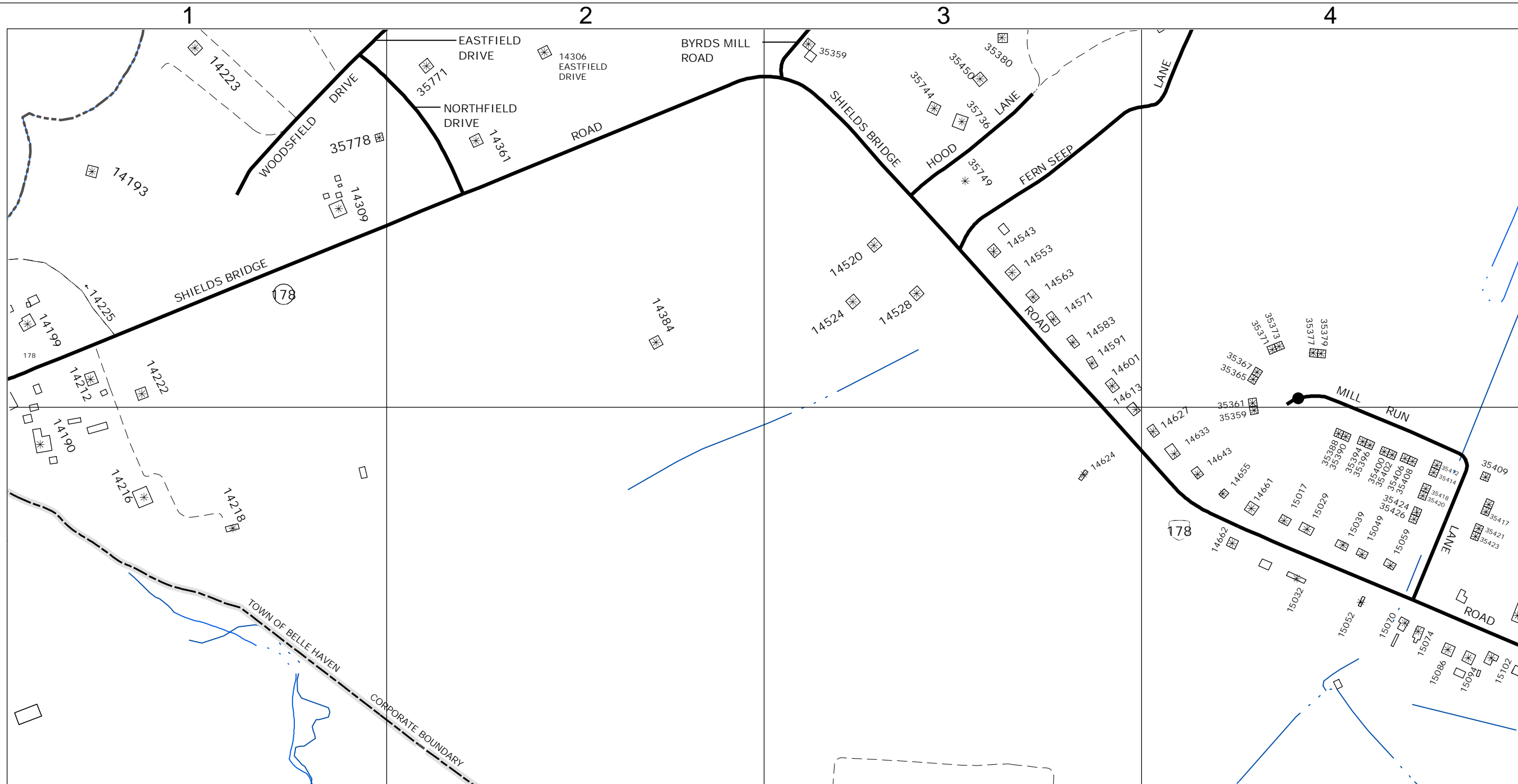


Matching Sheets	900	901
	902	903
	904	905

9-1-1 PLANIMETRIC MAP OF
TOWN OF BELLE HAVEN
ACCOMACK COUNTY, VA.

SHEET NO.
903





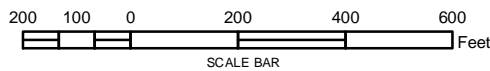
A

B

DATE	Aug 06, 2019	APP'VD
REVISION		

MSAG, LLC
Orange, Virginia 22960

NOTE:
SEE COVER SHEET FOR LEGEND AND NOTES
PERTAINING TO THE CONSTRUCTION OF THIS MAP

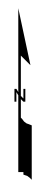


Matching Sheets

902	903
904	905
906	907

9-1-1 PLANIMETRIC MAP OF
TOWN OF BELLE HAVEN
ACCOMACK COUNTY, VA.

SHEET NO.
904



1

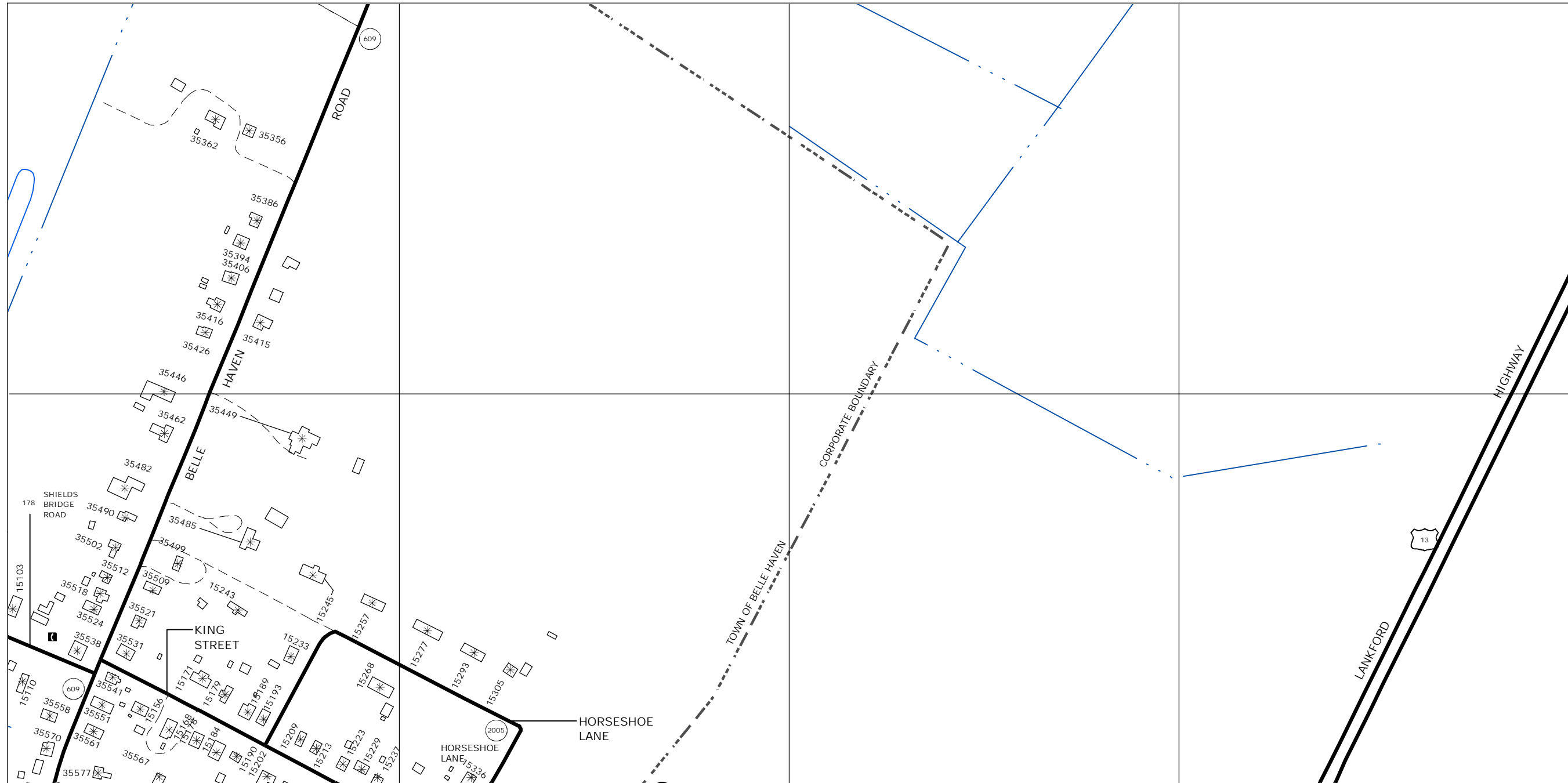
2

3

4

A

B



DATE	May 01, 2013	APP'VD
REVISION		

MSAG, LLC
Orange, Virginia 22960

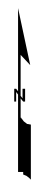
NOTE:
SEE COVER SHEET FOR LEGEND AND NOTES
PERTAINING TO THE CONSTRUCTION OF THIS MAP



Matching Sheets	902	903
	904	905
	906	907

9-1-1 PLANIMETRIC MAP OF
TOWN OF BELLE HAVEN
ACCOMACK COUNTY, VA.

SHEET NO.
905



1

2

3

4

A

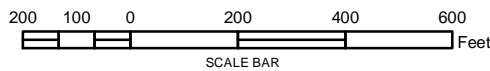
B



	May 01, 2013	
DATE	REVISION	APP'VD

MSAG, LLC
Orange, Virginia 22960

NOTE:
SEE COVER SHEET FOR LEGEND AND NOTES
PERTAINING TO THE CONSTRUCTION OF THIS MAP

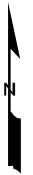


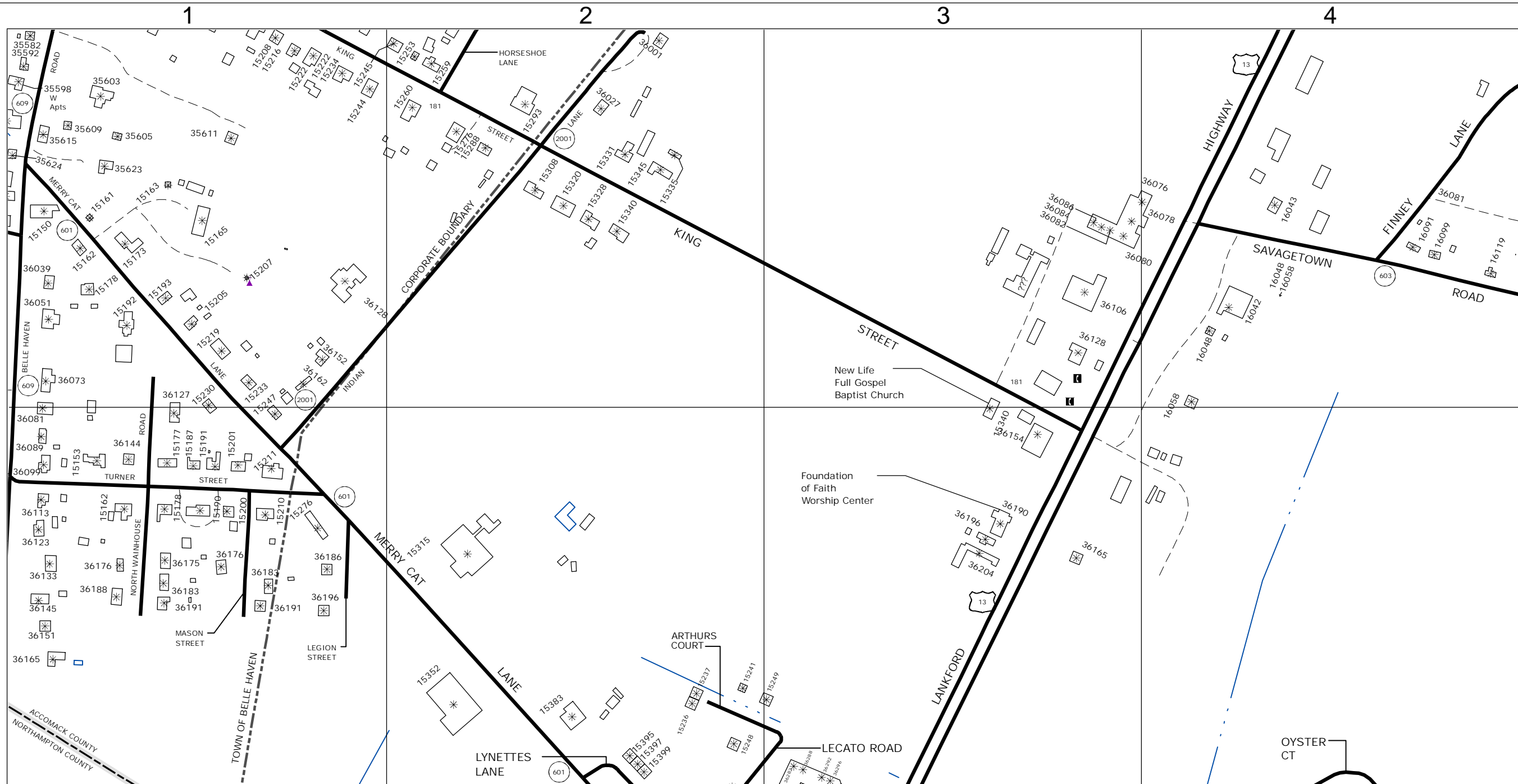
Matching Sheets

904	905
906	907
	908

9-1-1 PLANIMETRIC MAP OF
TOWN OF BELLE HAVEN
ACCOMACK COUNTY, VA.

SHEET NO.
906





DATE	May 08, 2023	APP'VD
REVISION		

MSAG, LLC
Orange, Virginia 22960

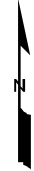
NOTE:
SEE COVER SHEET FOR LEGEND AND NOTES
PERTAINING TO THE CONSTRUCTION OF THIS MAP

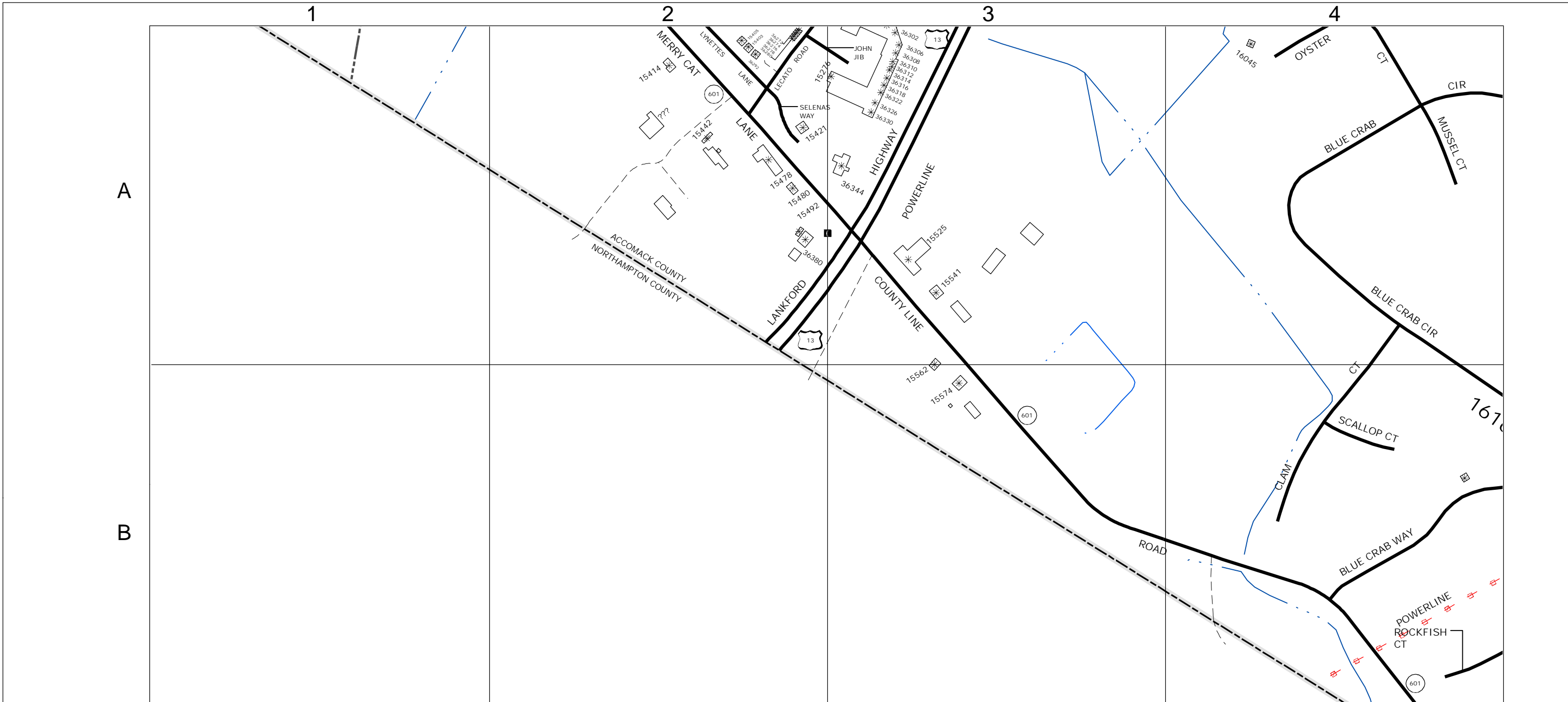


Matching Sheets	904	905
	906	907
	908	

9-1-1 PLANIMETRIC MAP OF
TOWN OF BELLE HAVEN
ACCOMACK COUNTY, VA.

SHEET NO.
907





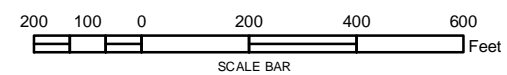
A

B

DATE	REVISION	APP'VD
Oct 01, 2019		

MSAG, LLC
Orange, Virginia 22960

NOTE:
SEE COVER SHEET FOR LEGEND AND NOTES
PERTAINING TO THE CONSTRUCTION OF THIS MAP



Matching Sheets	906	907
	908	

9-1-1 PLANIMETRIC MAP OF
TOWN OF BELLE HAVEN
ACCOMACK COUNTY, VA.

SHEET NO.
908

